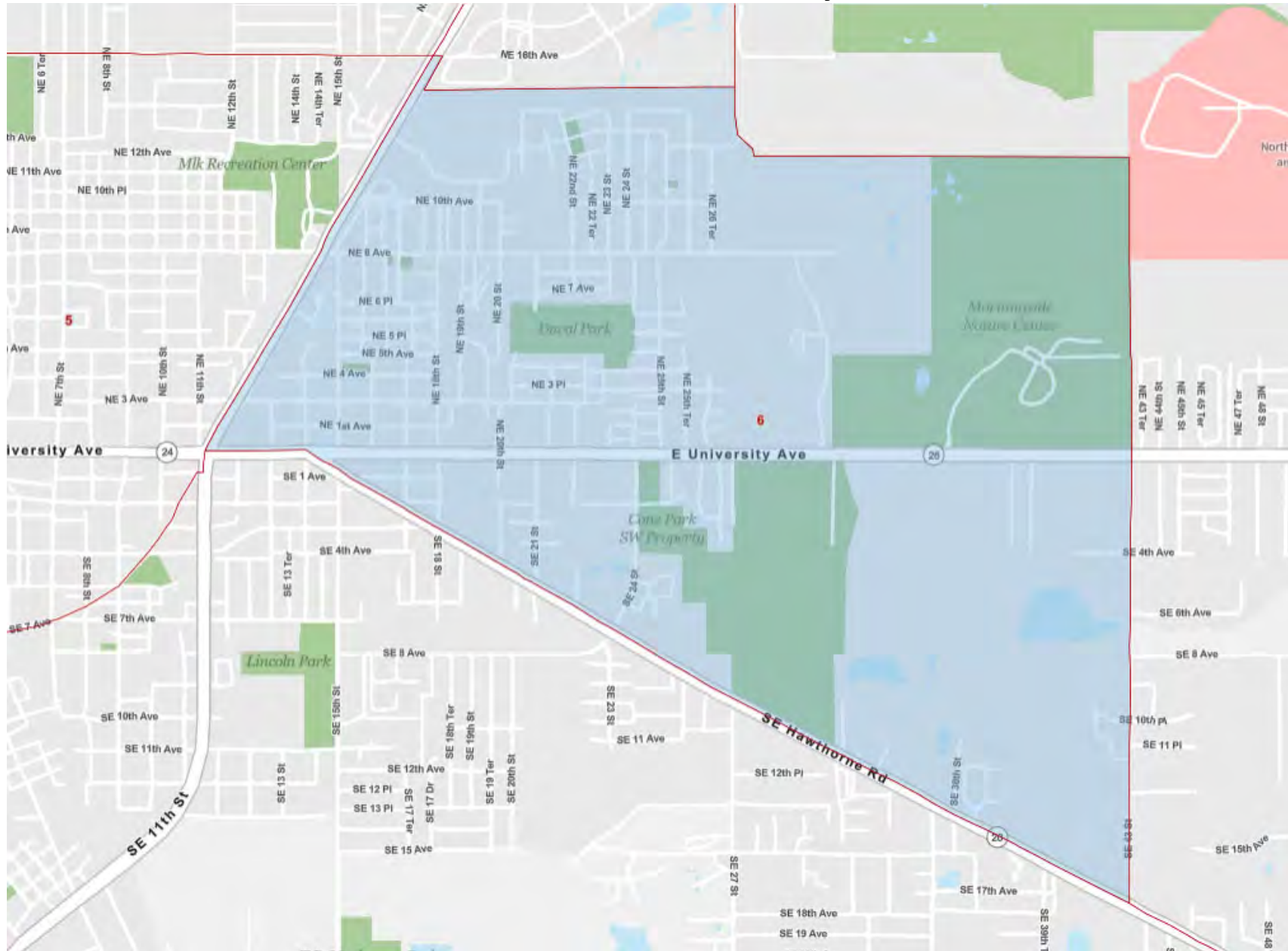


To confirm if property is located in an eligible census tract, [click here](#), then check the county chart below to determine if the census tract is listed. If the Tract Code does not reflect under the desired county on the chart below, the property does not qualify as a Federally Designated Targeted Area. Rev. Proc 2024-08

Alachua	0006.00, 0009.01, 0015.16, 0015.22, 0018.02, 0019.02, 0020.01, 0022.17
Bay	0017.00, 0018.00
Brevard	0607.00, 0623.01, 0624.02, 0626.00, 0649.02, 0651.24, 0651.28, 0714.02
Broward	0104.05, 0303.01, 0304.02, 0308.03, 0308.04, 0409.02, 0415.00, 0416.01, 0417.00, 0503.09, 0503.13, 0503.14, 0602.14, 0604.05, 0705.04, 0911.00, 0919.04, 1002.01, 1004.00, 1005.01, 1005.02, 1008.01, 1008.04, 1103.34, 1103.54
Citrus	4502.01, 4516.05
Collier	0007.00, 0112.04, 0112.05, 0113.05
DeSoto	0103.01, 0104.04
Duval	0001.02, 0002.00, 0003.00, 0010.00, 0013.00, 0015.00, 0016.00, 0026.00, 0027.01, 0027.02, 0028.01, 0028.02, 0029.01, 0029.02, 0115.00, 0116.00, 0121.00, 0122.01, 0133.02, 0143.11, 0154.00, 0155.02, 0163.00, 0166.06, 0174.00
Escambia	0004.00, 0016.00, 0017.00, 0018.00, 0019.00, 0027.03, 0029.00, 0031.00, 0035.10
Gadsden	0203.00, 0207.02
Gilchrist	9502.04
Hamilton	9602.01
Hendry	0004.03
Hernando	0404.00, 0405.01, 0412.04, 0414.01, 0416.02
Highlands	9603.00, 9609.00, 9611.00, 9612.01, 9616.01, 9616.04
Hillsborough	0001.02, 0002.01, 0002.02, 0003.01, 0006.02, 0007.01, 0009.01, 0010.01, 0026.00, 0030.00, 0032.00, 0033.00, 0036.00, 0038.00, 0044.00, 0104.01, 0105.01, 0108.05, 0108.16, 0108.17, 0108.20, 0108.21, 0108.22, 0119.05, 0119.09, 0133.16, 0136.04, 0142.00
Holmes	9602.02, 9604.03
Indian River	0503.04, 0509.08
Lake	0302.09, 0305.05, 0306.02, 0313.17
Lee	0003.03, 0003.05, 0003.06, 0005.02, 0006.00, 0007.00, 0011.04, 0012.03, 0101.12, 0403.05, 0403.13
Leon	0004.00, 0010.01, 0011.01, 0014.01, 0019.01, 0019.02, 0020.03, 0020.06, 0021.03, 0021.06
Levy	9703.04, 9707.00
Manatee	0001.05, 0001.06, 0002.03, 0003.13, 0003.14, 0007.04, 0008.11
Marion	0007.07, 0012.06, 0014.01, 0015.00, 0017.00, 0018.00, 0023.03
Miami-Dade	0002.06, 0002.12, 0002.22, 0002.23, 0002.24, 0002.28, 0003.12, 0004.02, 0004.11, 0004.18, 0004.20, 0005.05, 0005.08, 0006.09, 0007.05, 0007.10, 0007.11, 0007.14, 0008.04, 0008.06, 0008.07, 0009.03, 0010.04, 0010.07, 0014.01, 0014.02, 0015.01, 0015.02, 0016.05, 0016.06, 0017.01, 0017.02, 0017.04, 0018.01, 0018.02, 0019.01, 0019.04, 0020.03, 0024.03, 0024.04, 0025.01, 0025.02, 0029.00, 0030.05, 0030.06, 0034.00, 0036.05, 0036.06, 0036.07, 0050.04, 0051.04, 0052.01, 0052.02, 0053.03, 0053.04, 0053.05, 0053.06, 0054.03, 0054.05, 0054.09, 0054.10, 0055.05, 0057.05, 0057.07, 0057.08, 0063.03, 0063.04, 0070.05, 0090.20, 0090.26, 0091.02, 0093.14, 0093.15, 0093.22, 0093.26, 0097.05, 0098.11, 0099.04, 0100.24, 0100.26, 0107.06, 0108.03, 0108.05, 0108.06, 0109.00, 0110.03, 0110.10, 0111.03, 0111.04, 0112.03, 0113.02, 0117.02, 0120.02, 0135.00, 0146.01
Okeechobee	9103.00
Orange	0104.00, 0117.02, 0120.00, 0122.01, 0124.04, 0134.05, 0135.03, 0135.12, 0142.02, 0143.02, 0145.02, 0145.03, 0146.09, 0149.04, 0165.10, 0167.39, 0167.42, 0169.06, 0169.07, 0169.11
Osceola	0419.00, 0423.00
Palm Beach	0014.02, 0014.03, 0019.09, 0019.10, 0019.13, 0022.00, 0024.00, 0029.00, 0047.05, 0051.01, 0051.02, 0057.03, 0057.04, 0059.44, 0069.10, 0078.32, 0080.01, 0082.02
Pasco	0302.03, 0304.05, 0304.12, 0305.01, 0310.05, 0310.09, 0317.03, 0318.07, 0326.01, 0330.13
Pinellas	0246.03, 0247.01, 0249.07, 0255.05, 0259.01, 0262.00, 0264.02, 0287.00
Polk	0111.00, 0112.02, 0112.04, 0114.00, 0117.04, 0117.32, 0134.00, 0136.01, 0136.02, 0141.27, 0145.02, 0149.03, 0161.00, 0164.00
Putnam	9508.00, 9514.01
Santa Rosa	0106.01
Sarasota	0003.00
Seminole	0205.00
St. Lucie	3802.00, 3803.00, 3804.00, 3814.01
Sumter	9113.01
Suwannee	9704.01
Volusia	0808.09, 0809.02, 0820.00, 0821.00, 0823.03, 0825.13
Washington	9703.01

Florida Federally Designated Targeted Area Maps

Census Tract 6 in Alachua County, Florida



Florida Federally Designated Targeted Area Maps

Census Tract 9.01 in Alachua County, Florida



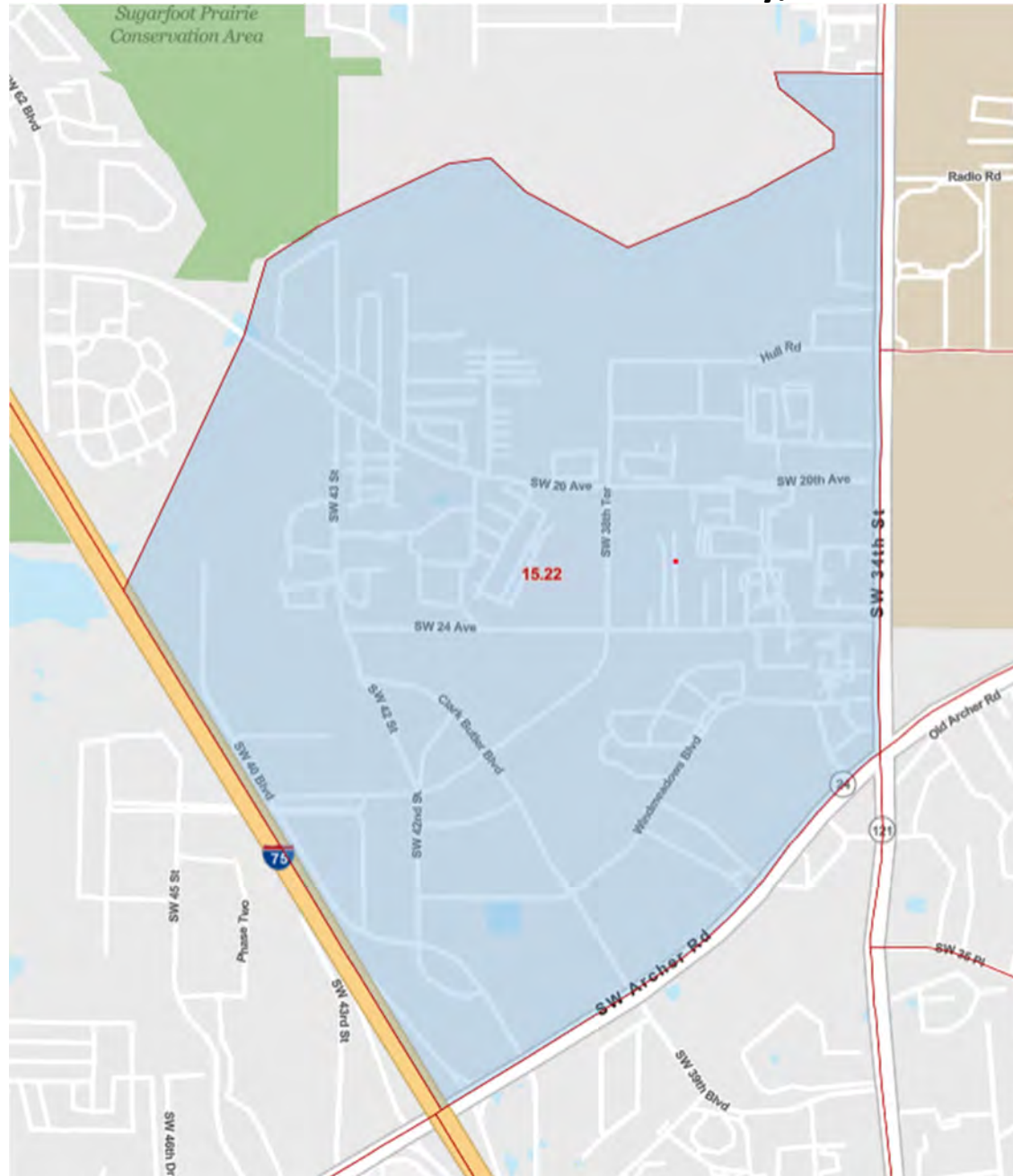
Florida Federally Designated Targeted Area Maps

Census Tract 15.16 in Alachua County, Florida



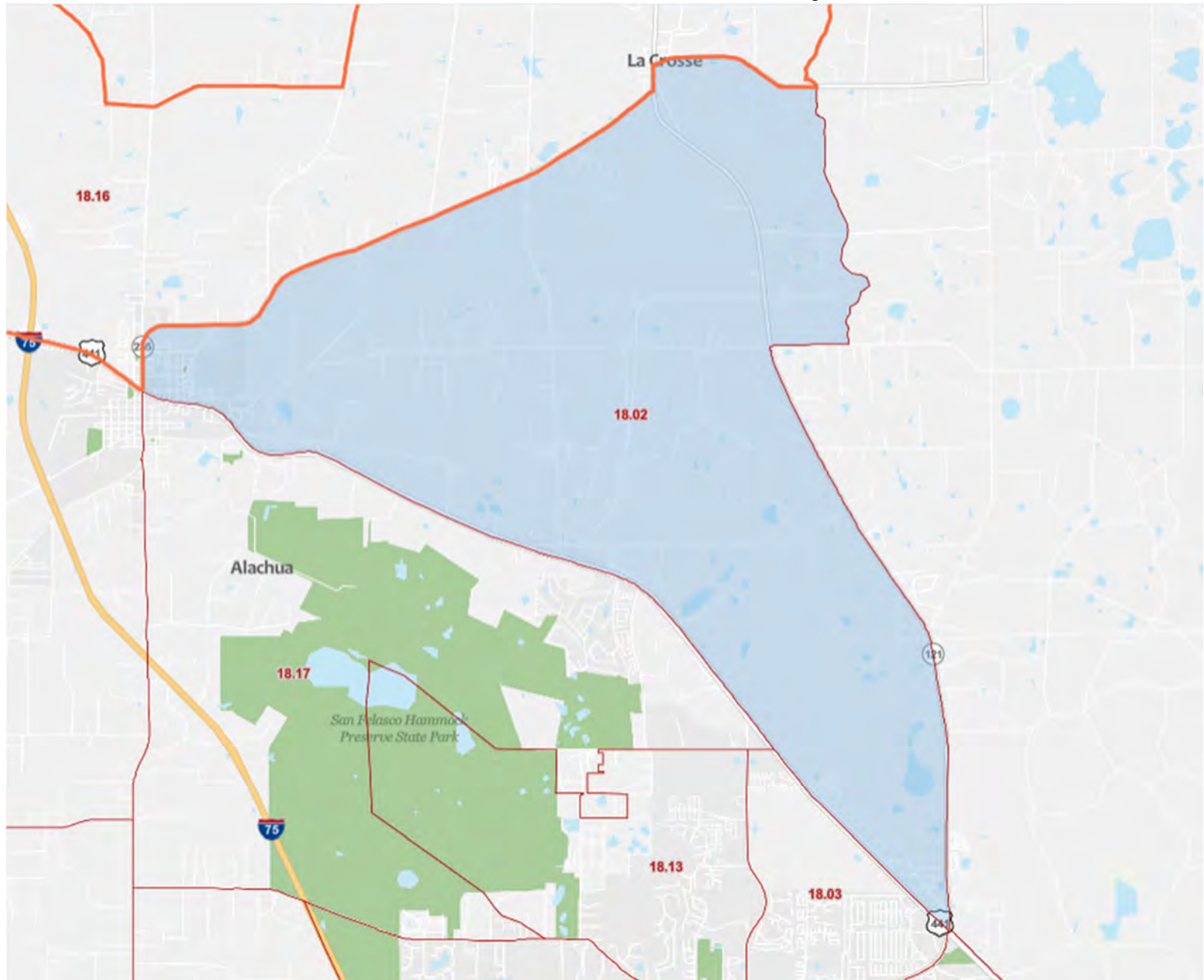
Florida Federally Designated Targeted Area Maps

Census Tract 15.22 in Alachua County, Florida



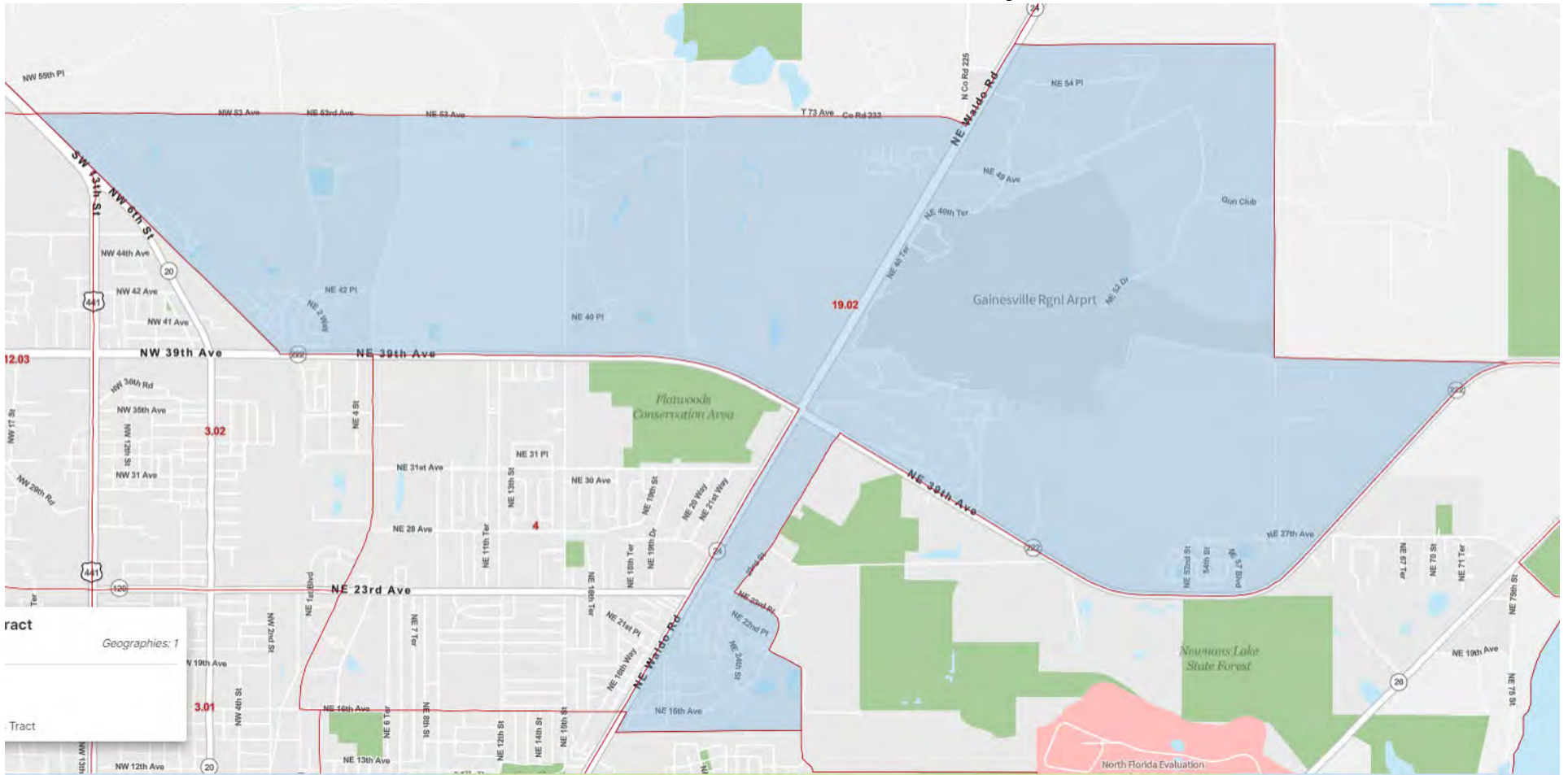
Florida Federally Designated Targeted Area Maps

Census Tract 18.02 in Alachua County, Florida



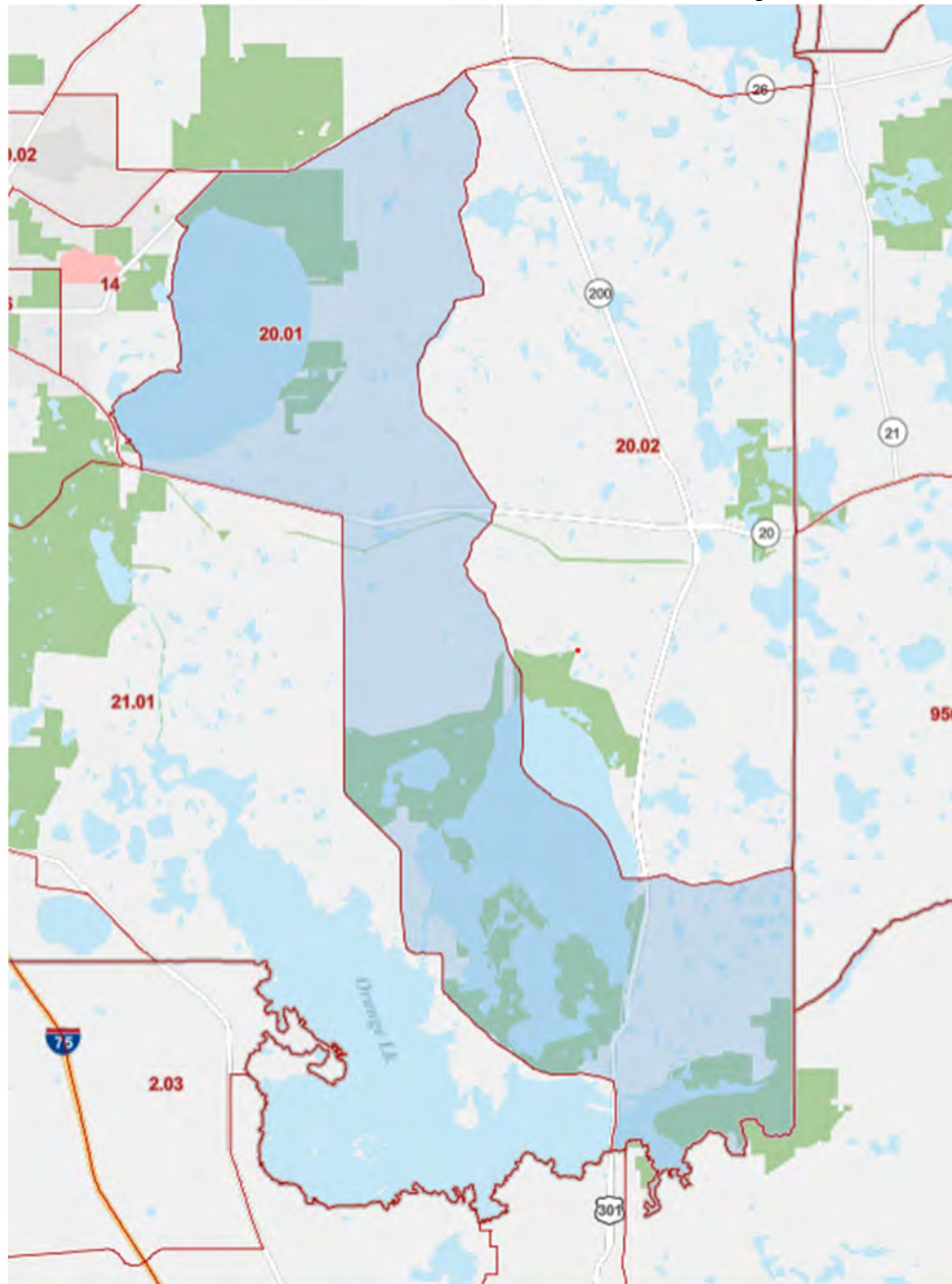
Florida Federally Designated Targeted Area Maps

Census Tract 19.02 in Alachua County, Florida



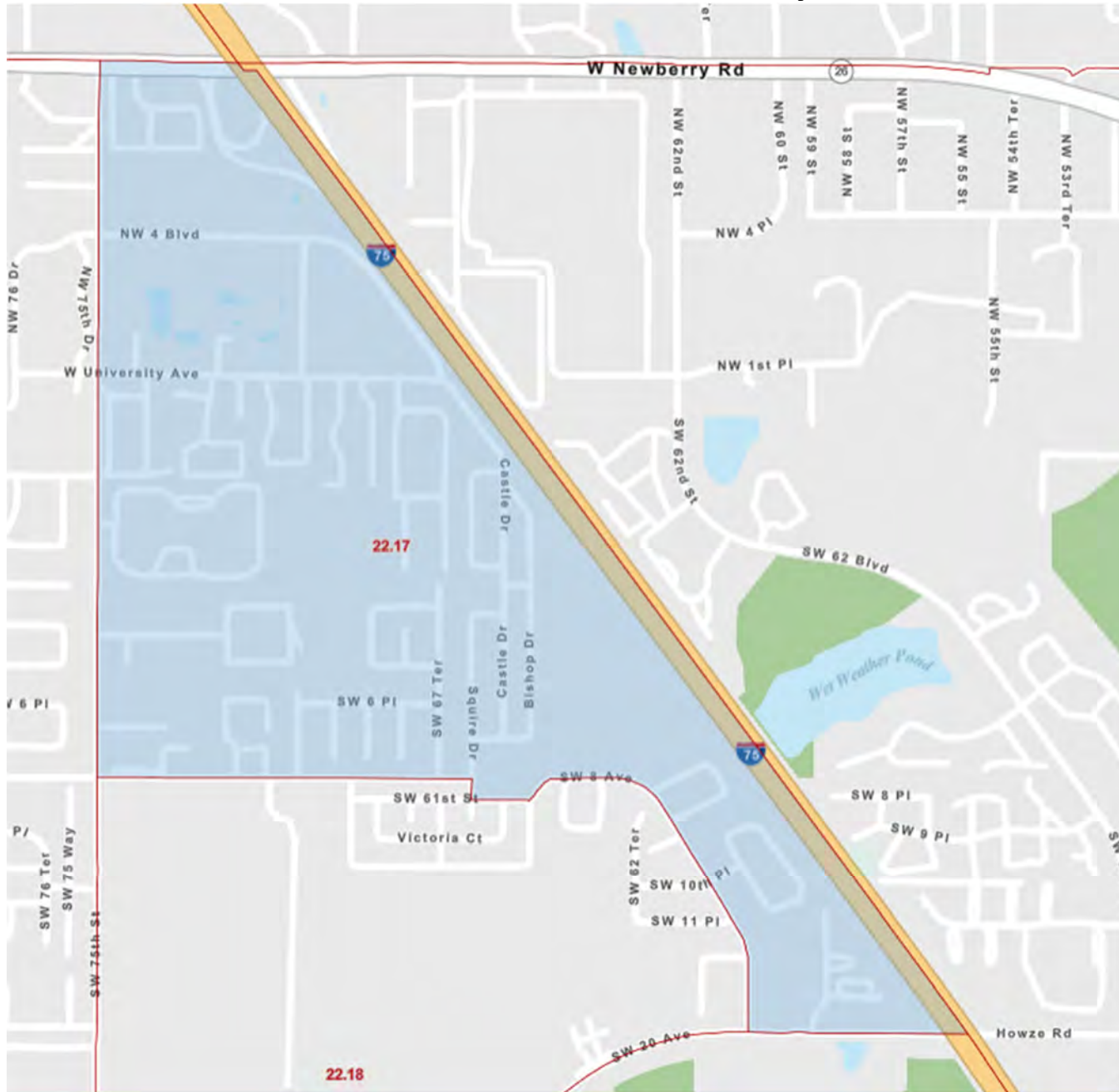
Florida Federally Designated Targeted Area Maps

Census Tract 20.01 in Alachua County, Florida



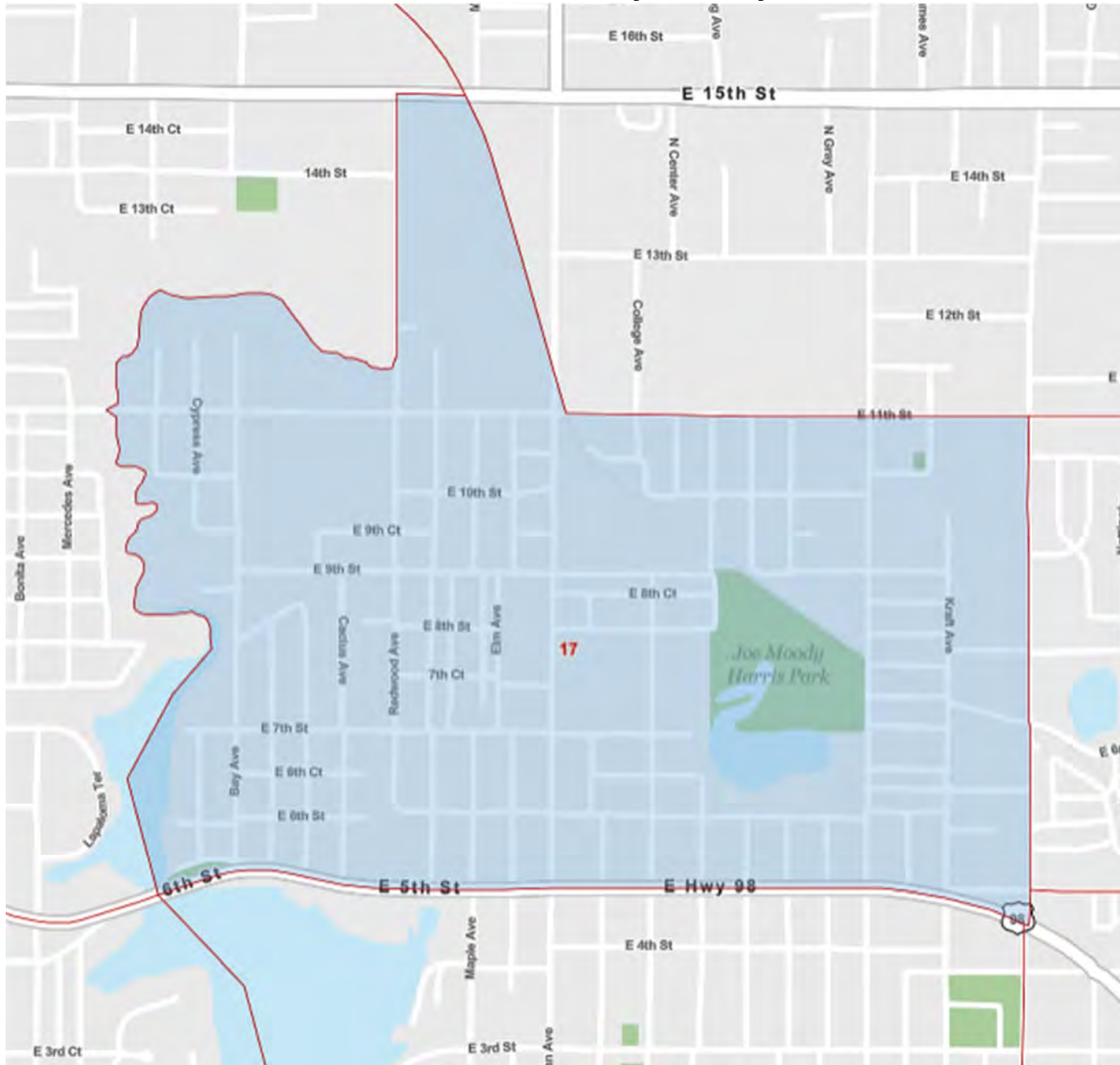
Florida Federally Designated Targeted Area Maps

Census Tract 22.17 in Alachua County, Florida



Florida Federally Designated Targeted Area Maps

Census Tract 17.00 in Bay County, Florida



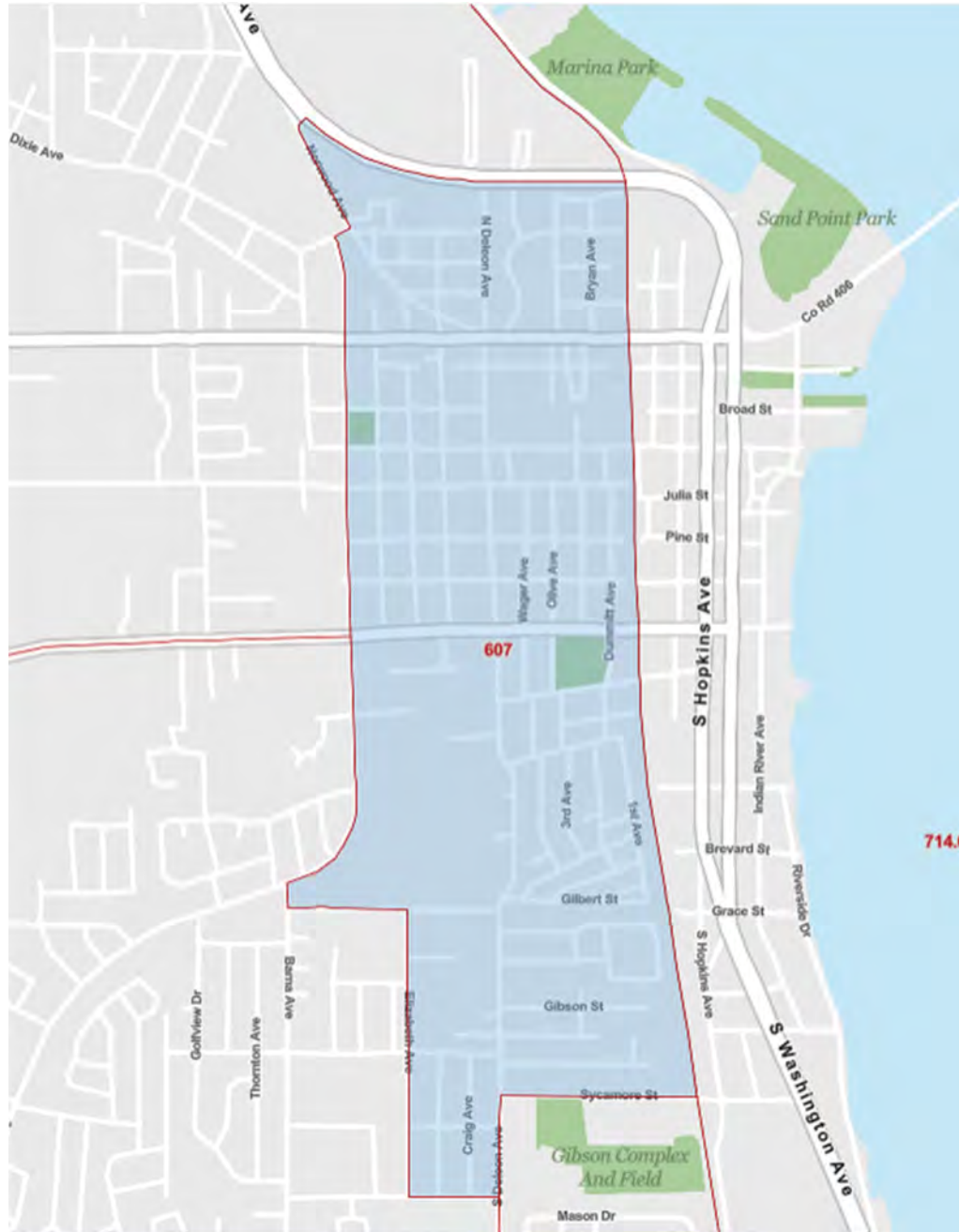
Florida Federally Designated Targeted Area Maps

Census Tract 18.00 in Bay County, Florida



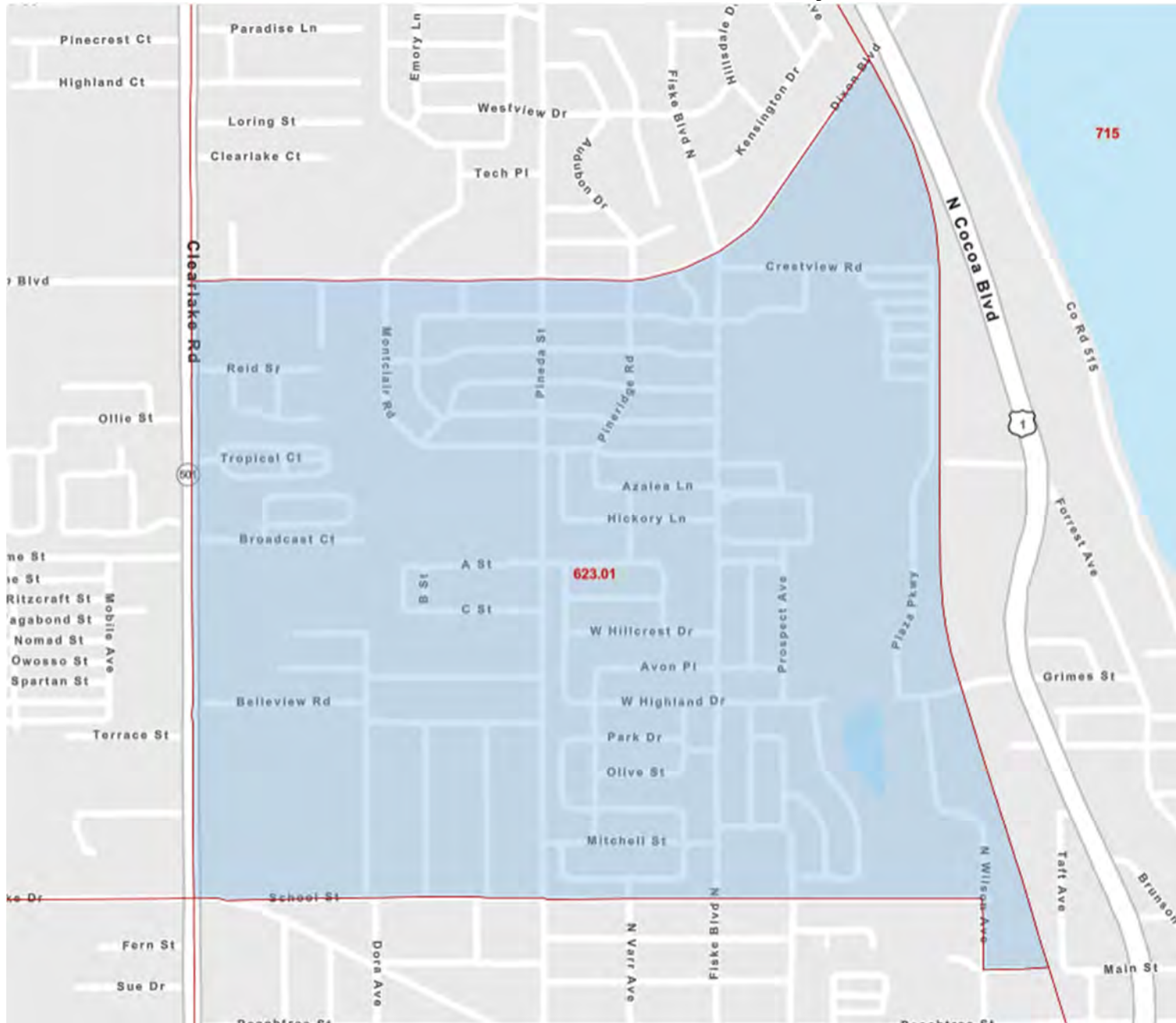
Florida Federally Designated Targeted Area Maps

Census Tract 607.00 in Brevard County, Florida



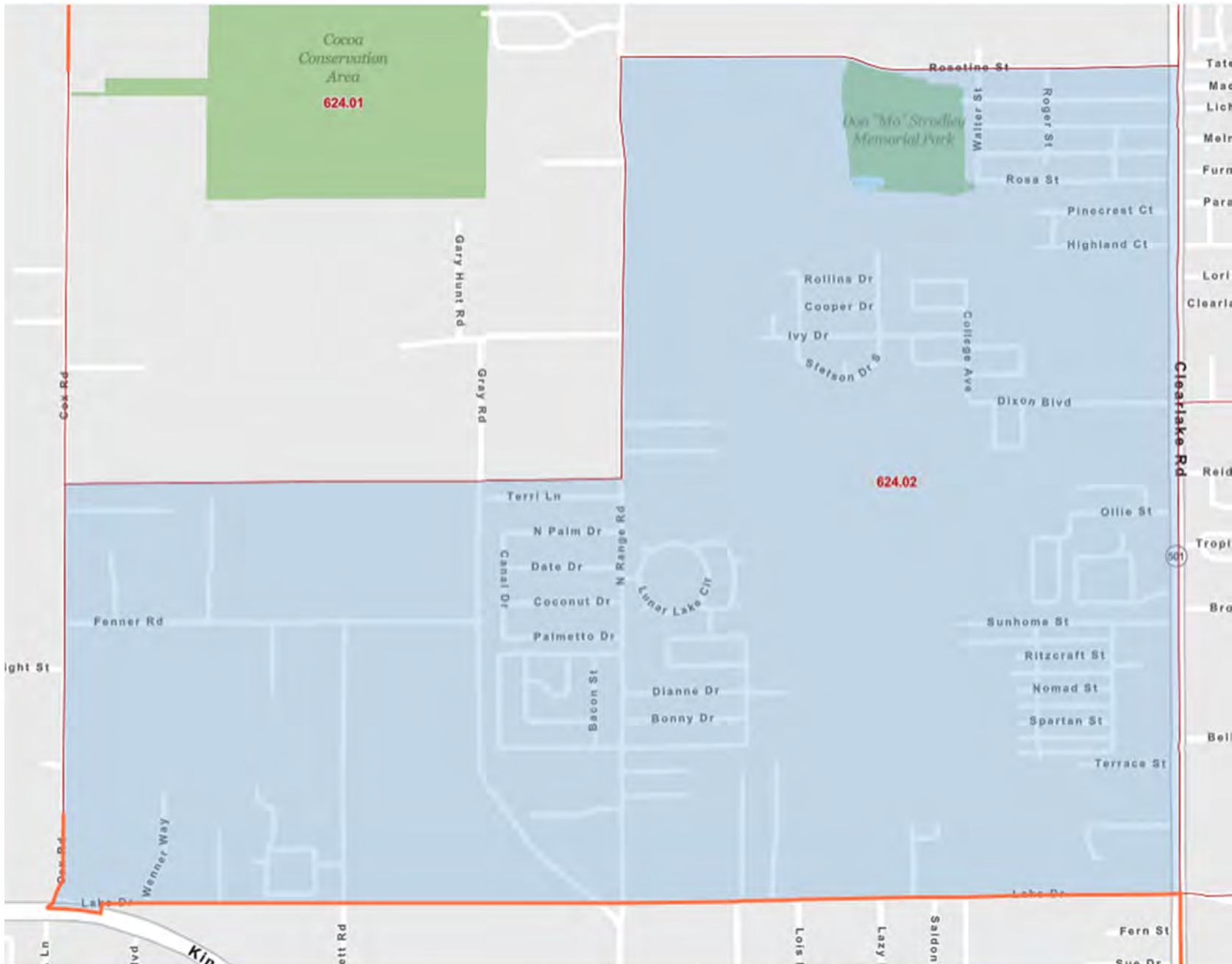
Florida Federally Designated Targeted Area Maps

Census Tract 623.01 in Brevard County, Florida



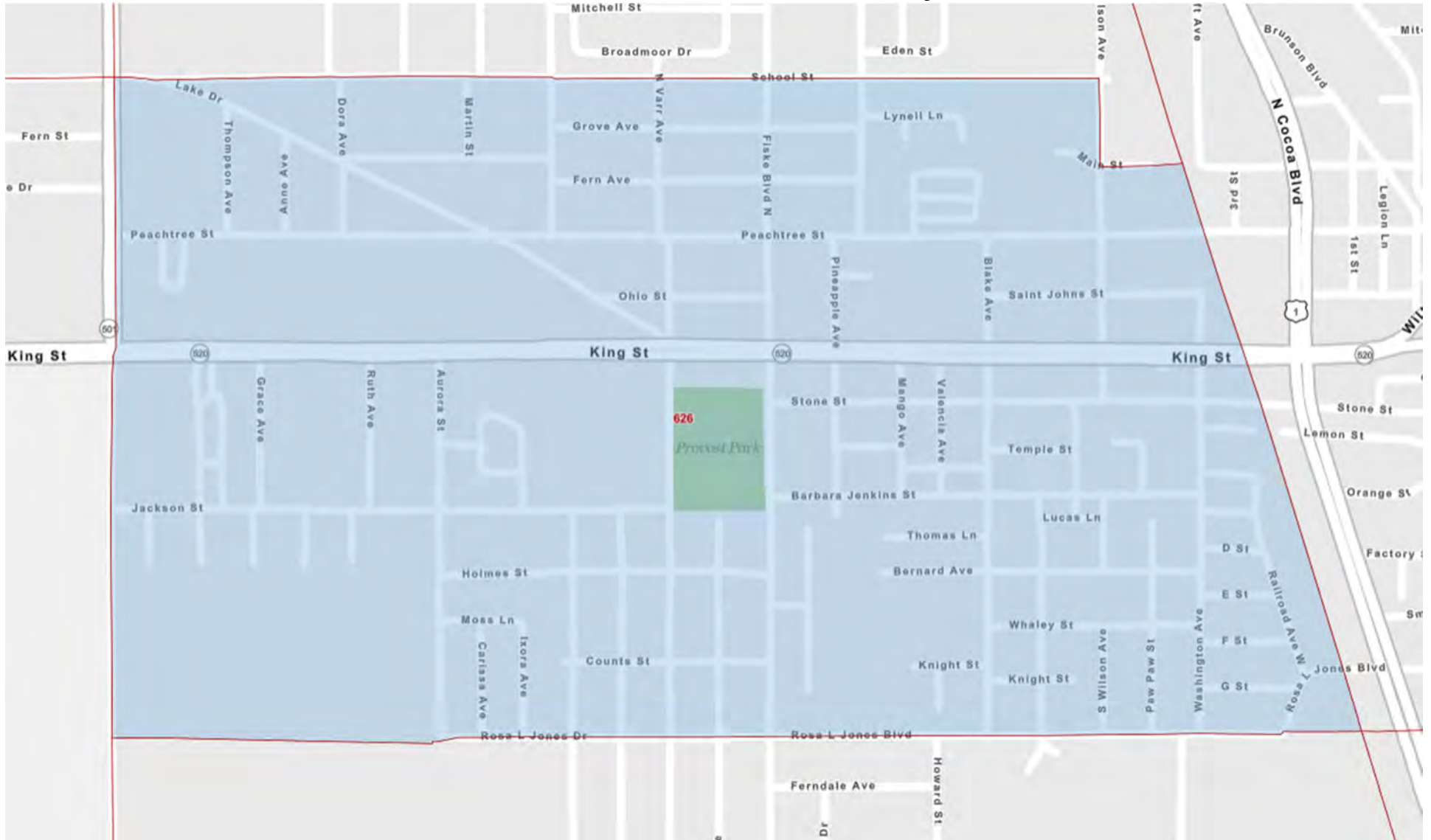
Florida Federally Designated Targeted Area Maps

Census Tract 624.02 in Brevard County, Florida



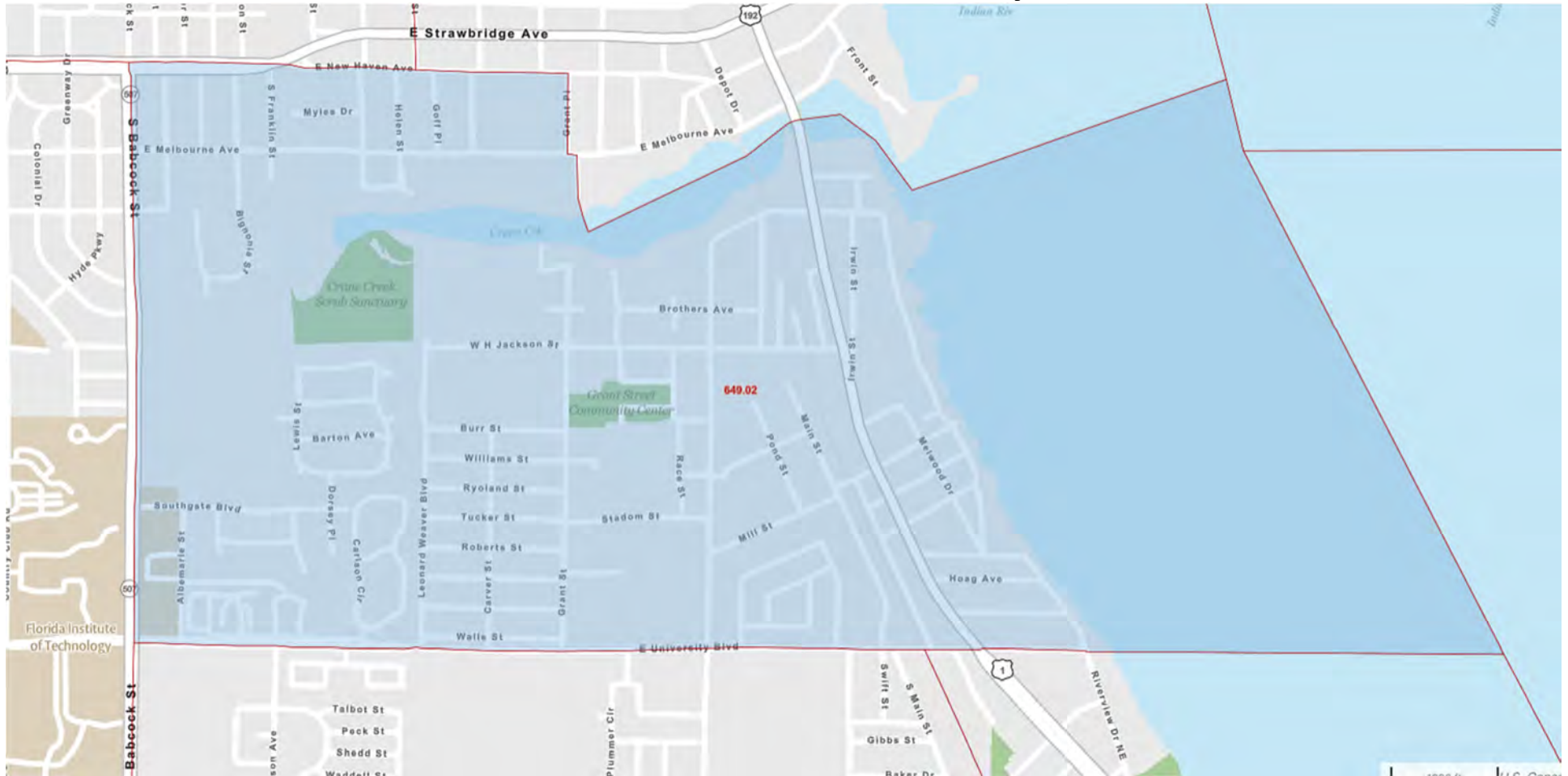
Florida Federally Designated Targeted Area Maps

Census Tract 626.00 in Brevard County, Florida



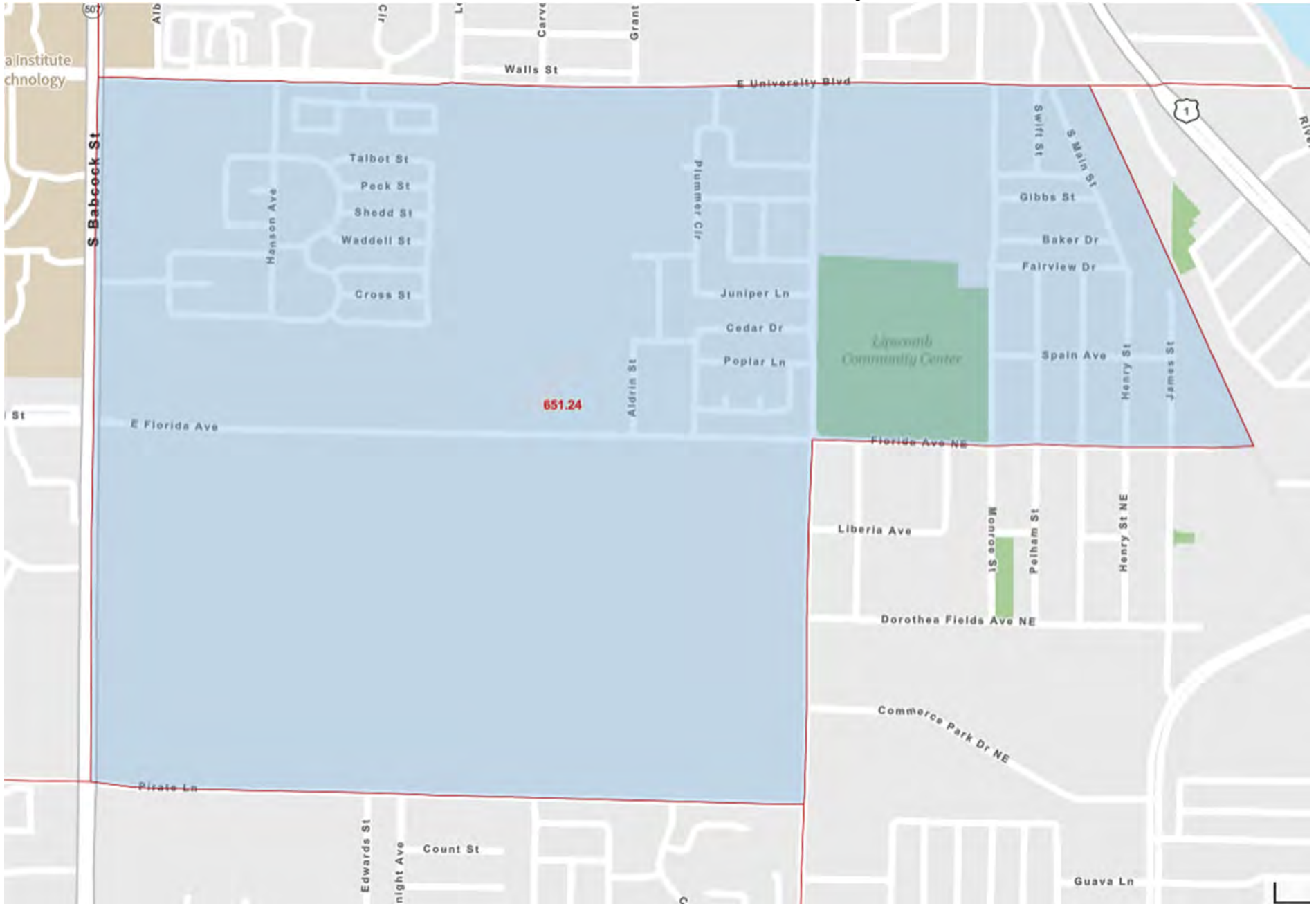
Florida Federally Designated Targeted Area Maps

Census Tract 649.02 in Brevard County, Florida



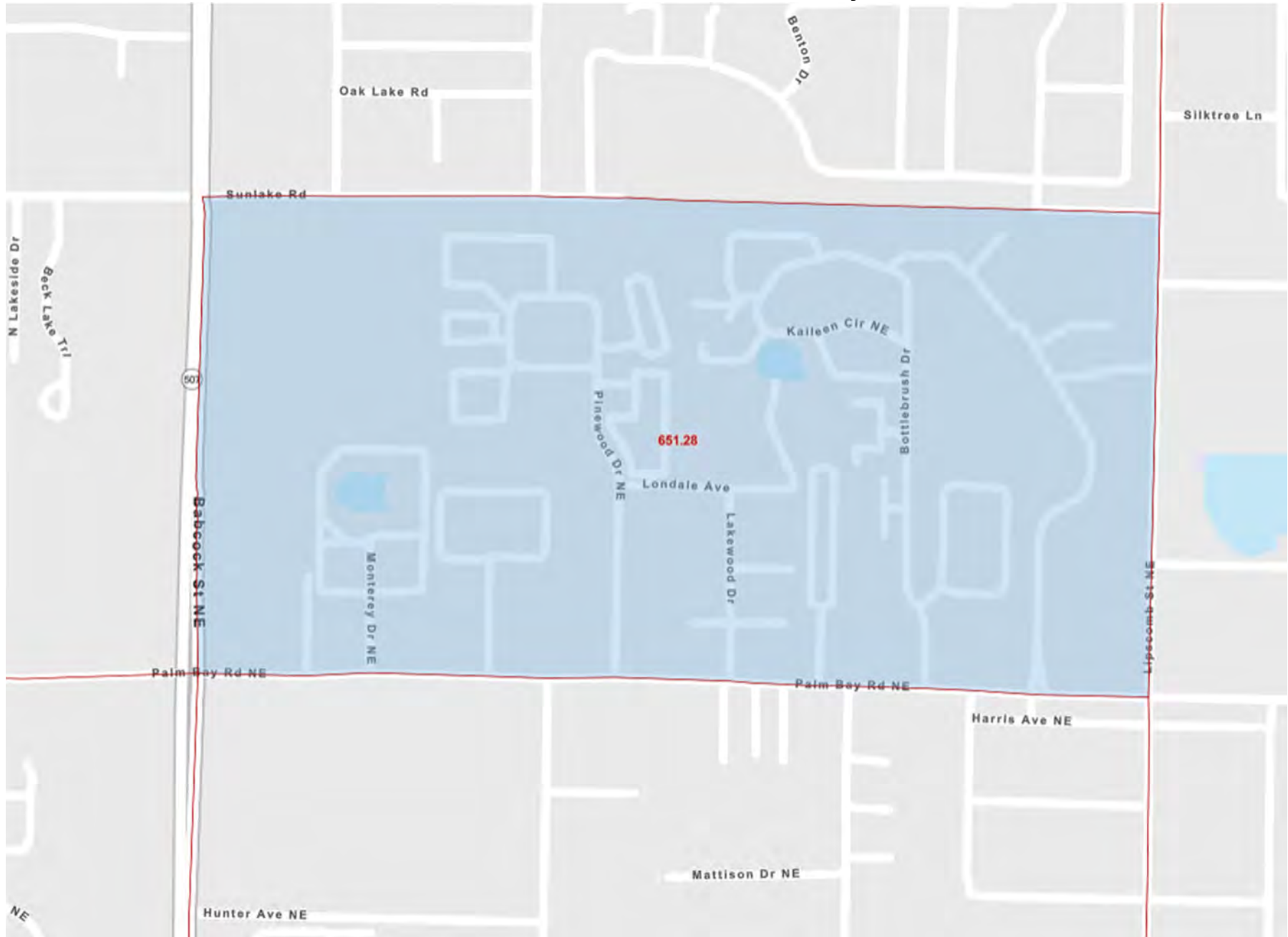
Florida Federally Designated Targeted Area Maps

Census Tract 651.24 in Brevard County, Florida



Florida Federally Designated Targeted Area Maps

Census Tract 651.28 in Brevard County, Florida



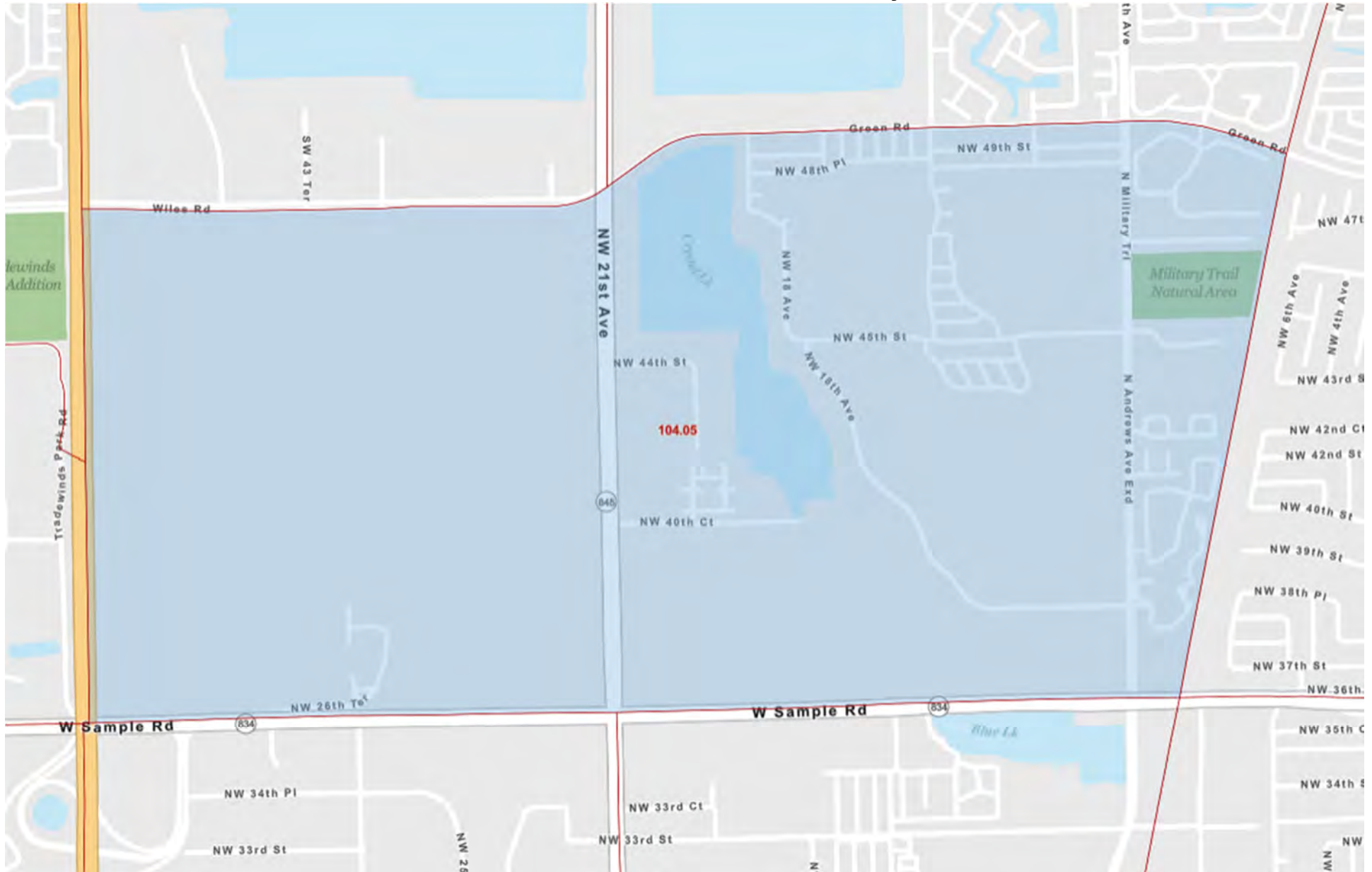
Florida Federally Designated Targeted Area Maps

Census Tract 714.02 in Brevard County, Florida



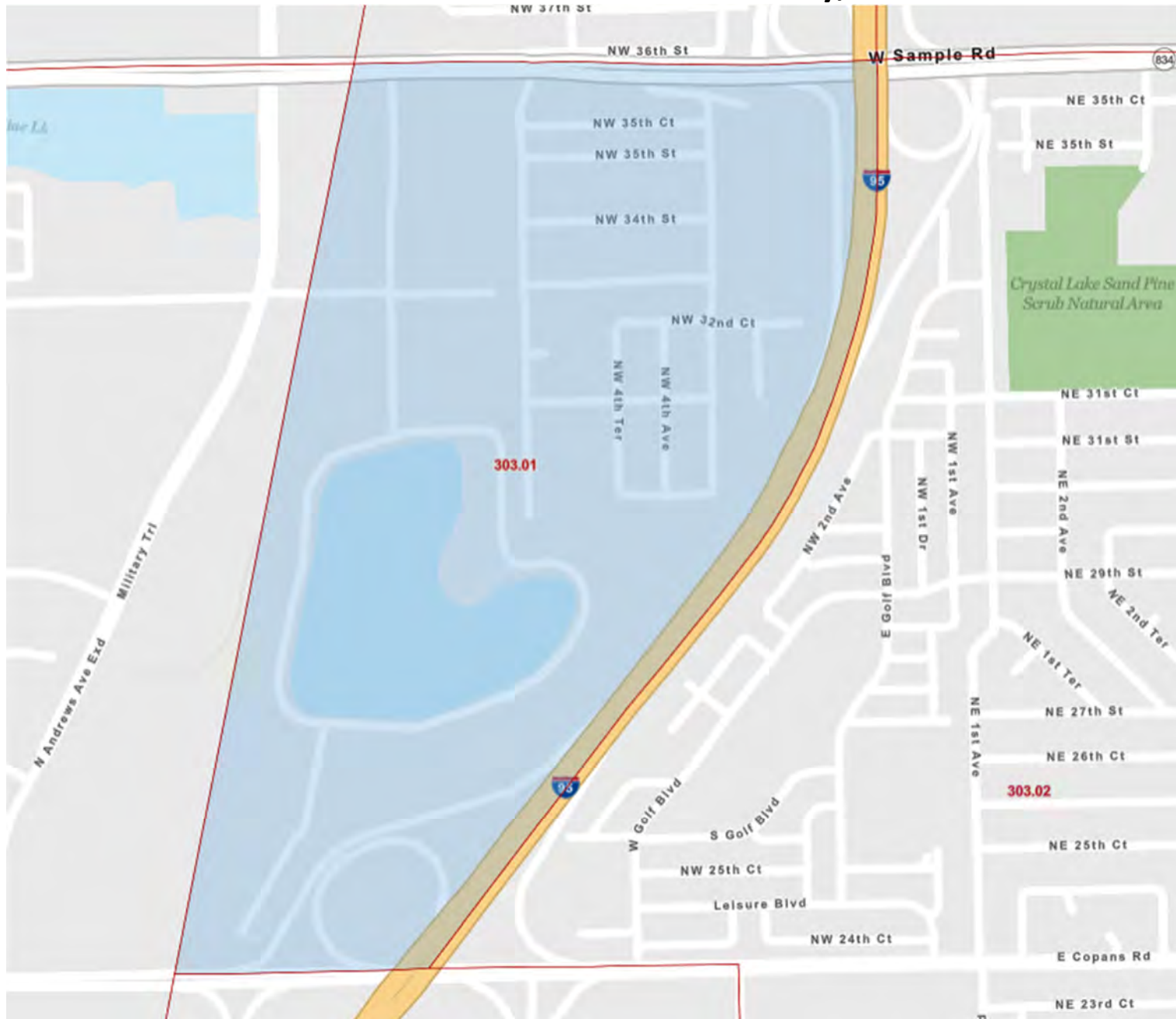
Florida Federally Designated Targeted Area Maps

Census Tract 104.05 in Broward County, Florida



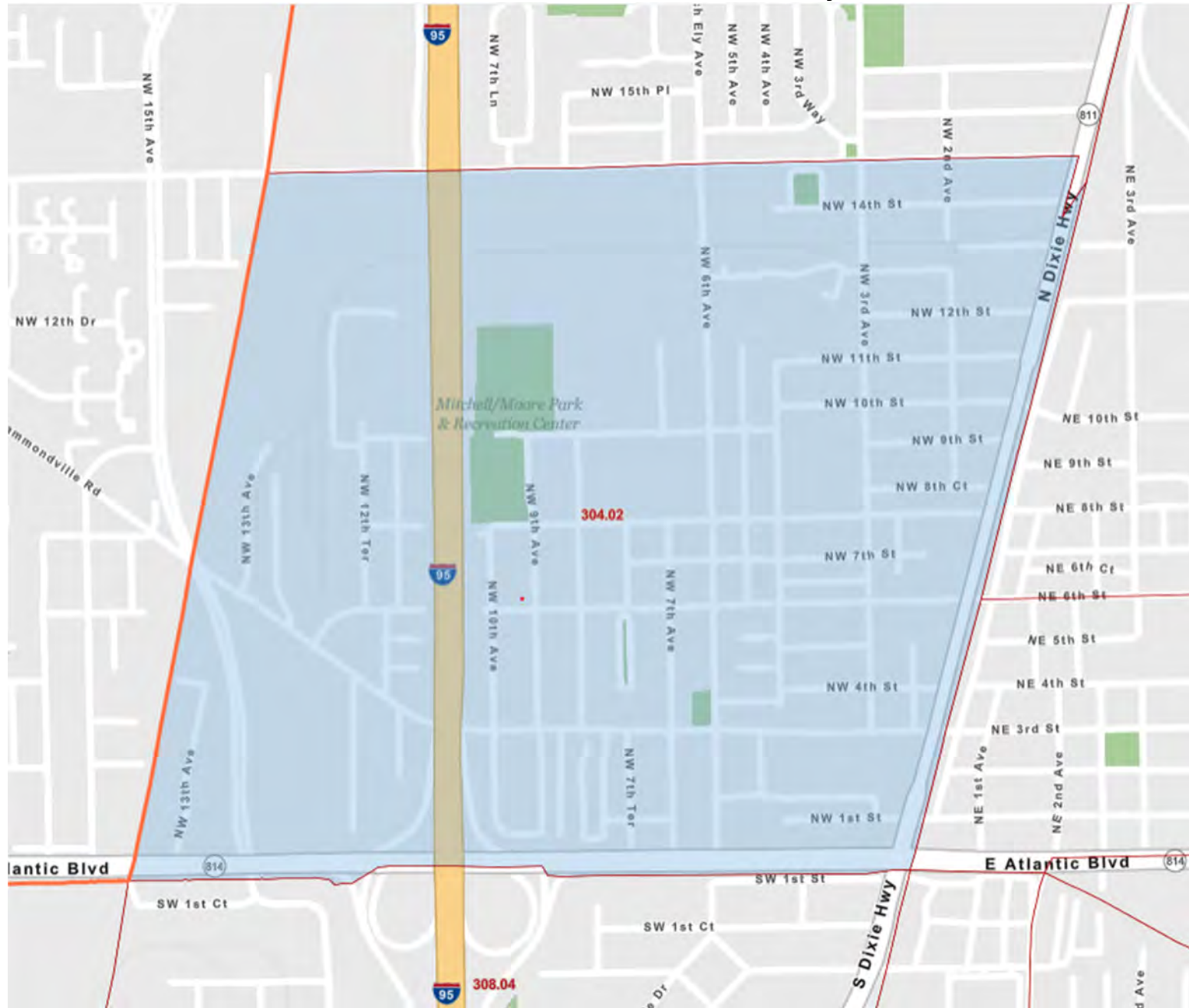
Florida Federally Designated Targeted Area Maps

Census Tract 303.01 in Broward County, Florida



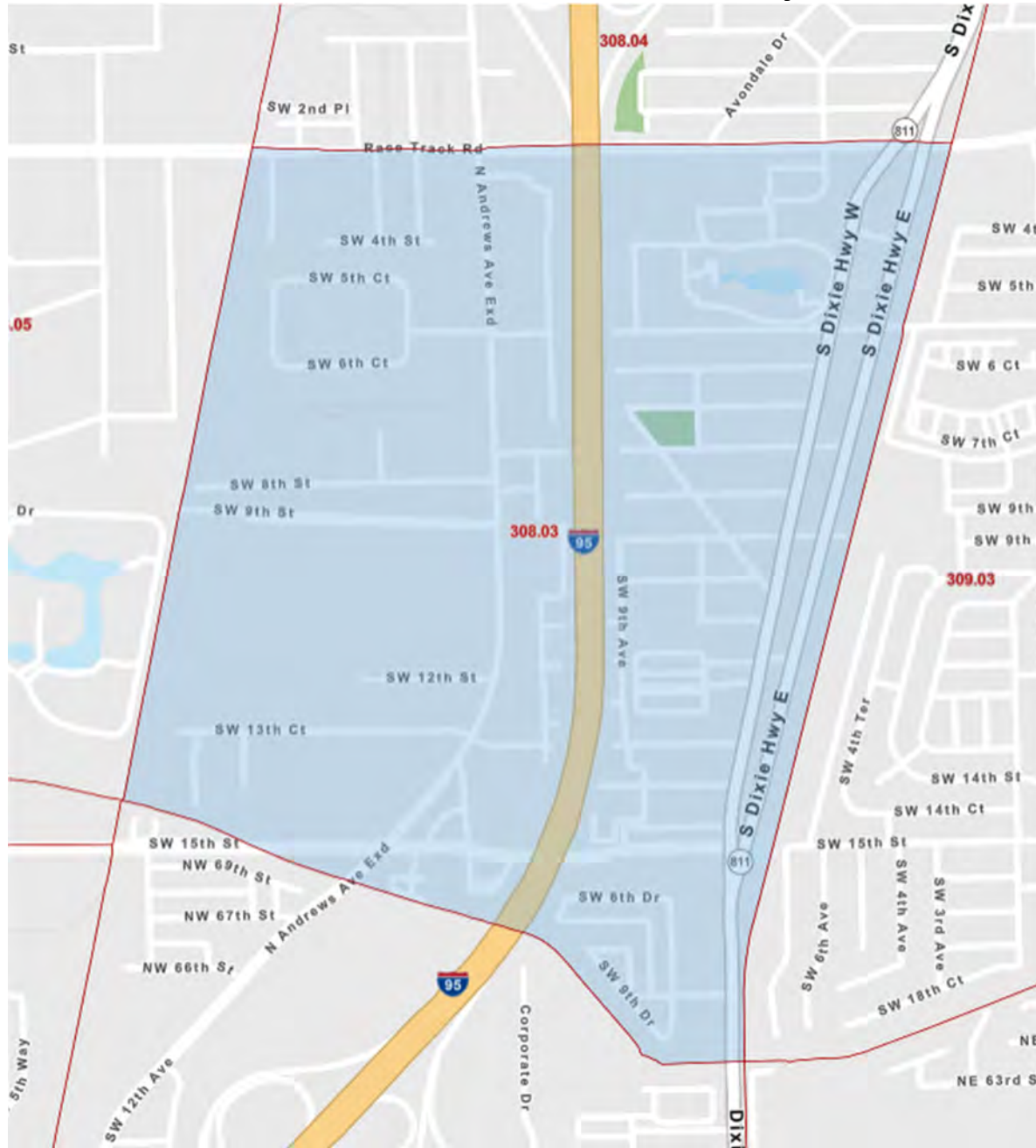
Florida Federally Designated Targeted Area Maps

Census Tract 304.02 in Broward County, Florida



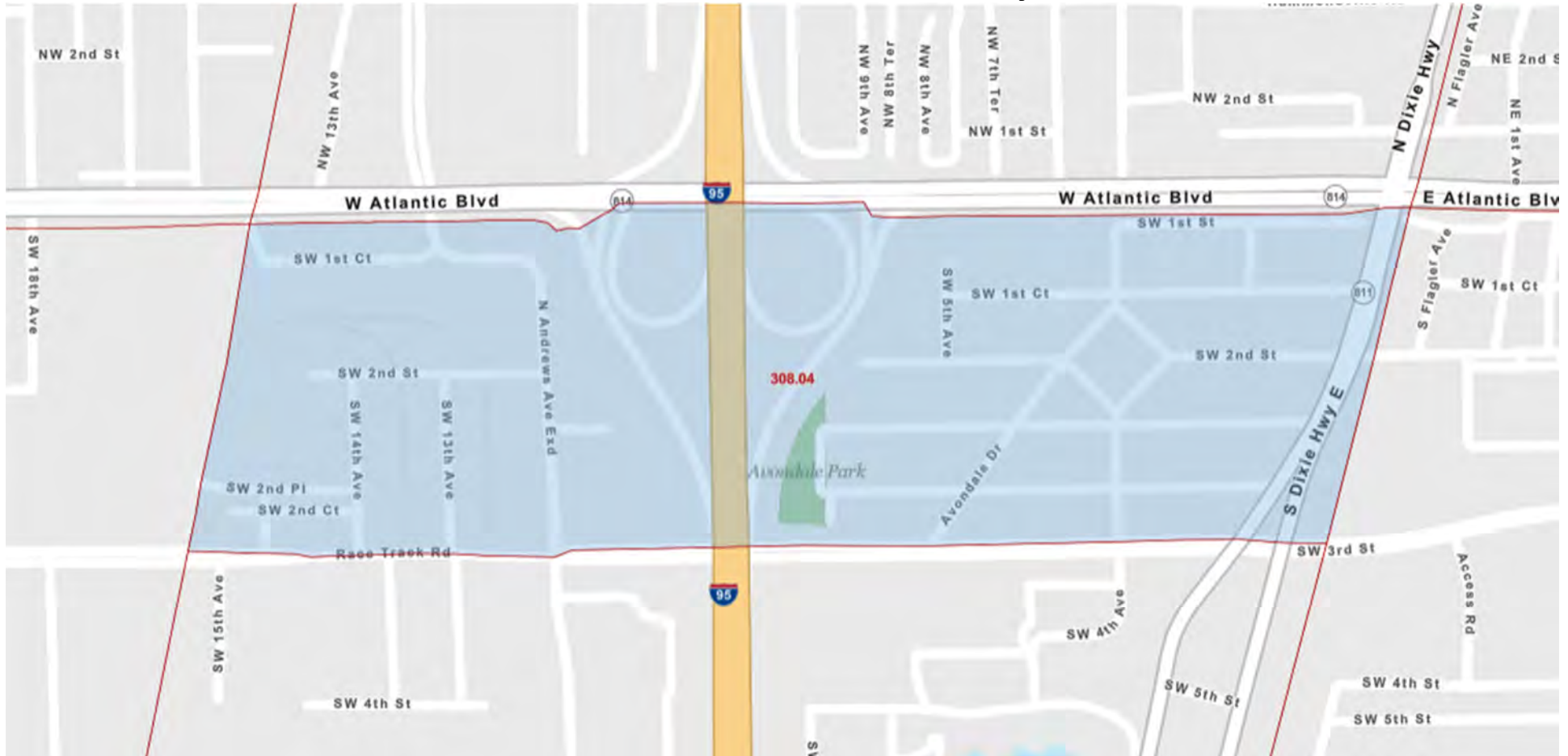
Florida Federally Designated Targeted Area Maps

Census Tract 308.03 in Broward County, Florida



Florida Federally Designated Targeted Area Maps

Census Tract 308.04 in Broward County, Florida



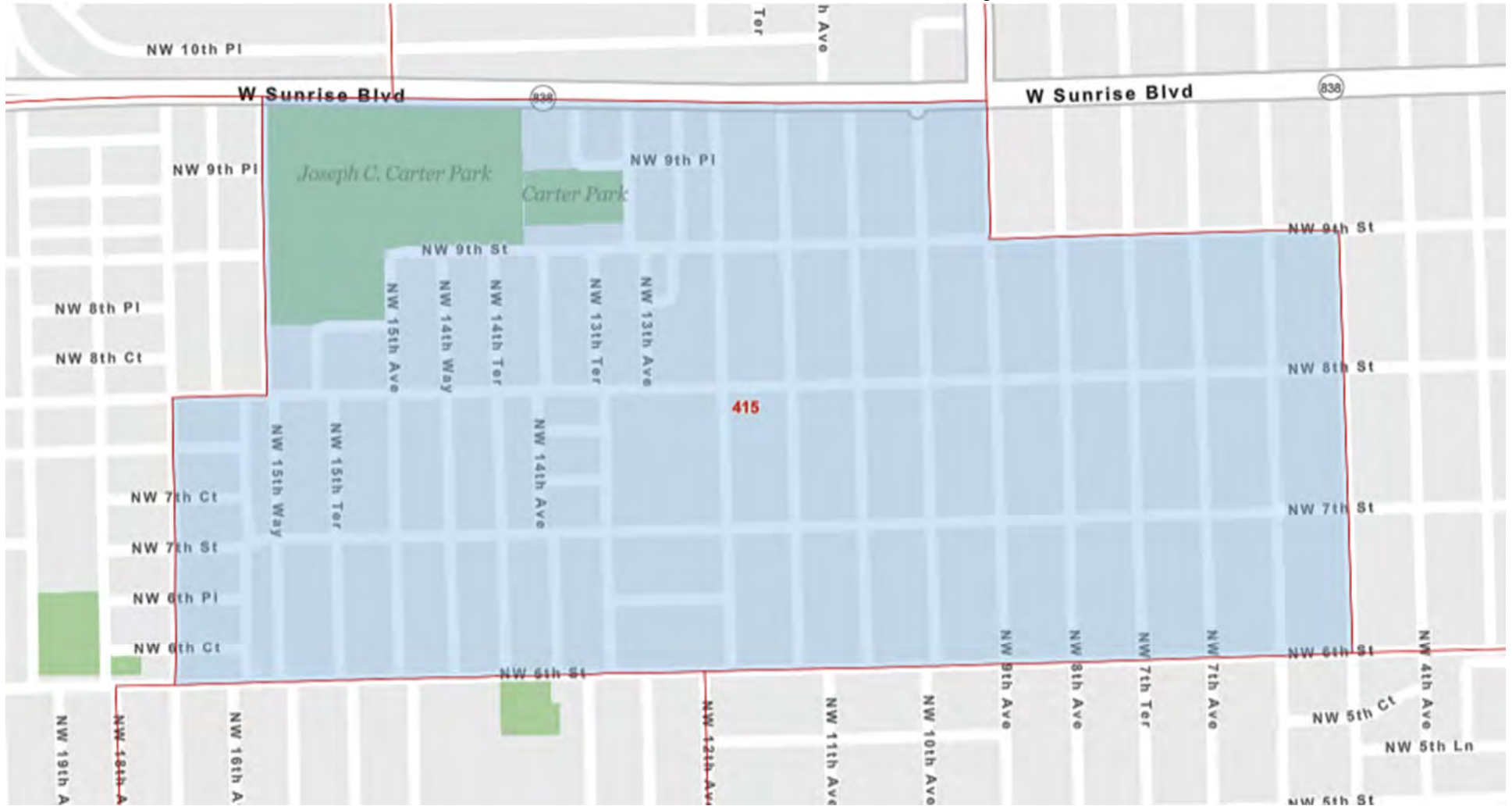
Florida Federally Designated Targeted Area Maps

Census Tract 409.02 in Broward County, Florida



Florida Federally Designated Targeted Area Maps

Census Tract 415.00 in Broward County, Florida



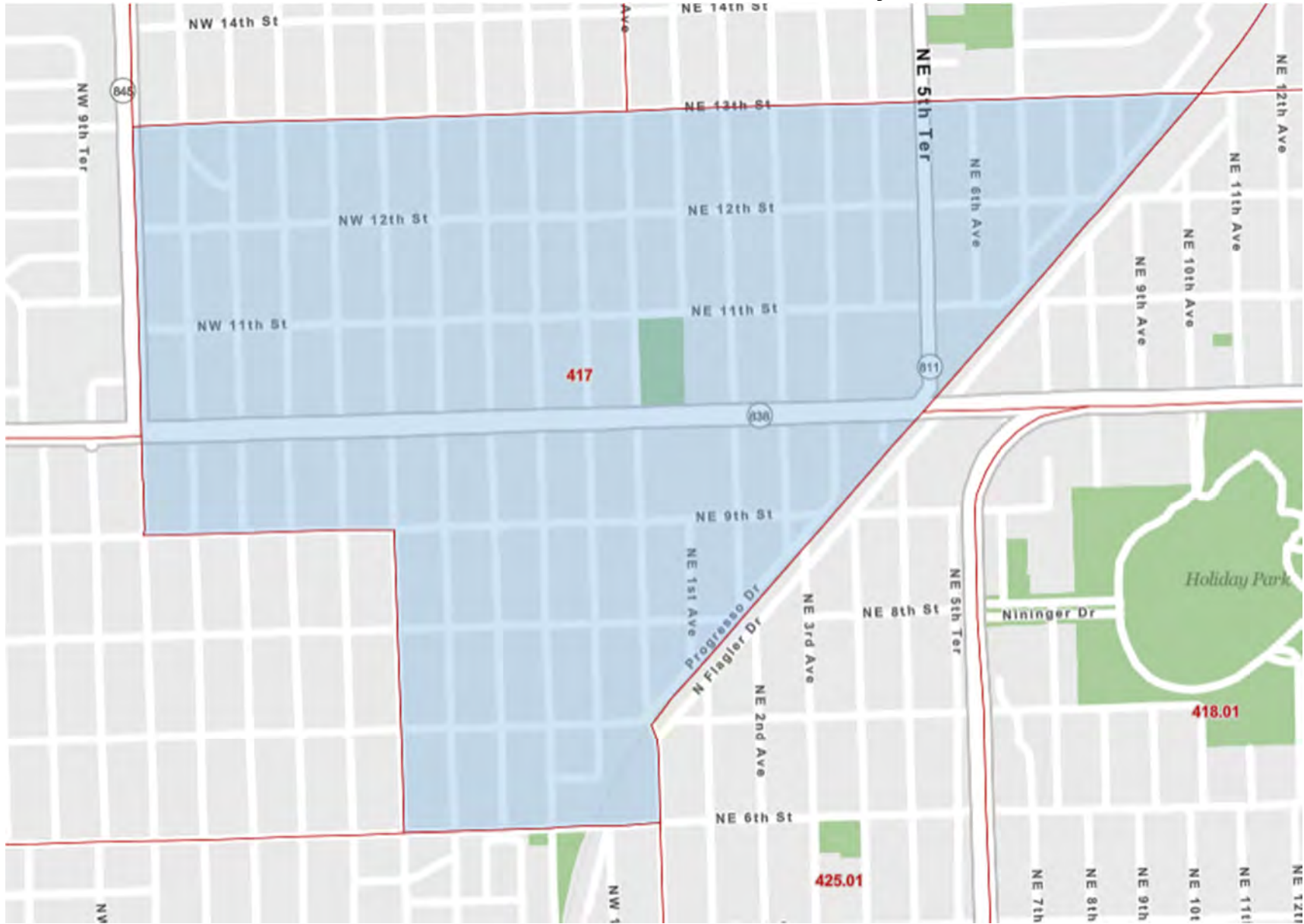
Florida Federally Designated Targeted Area Maps

Census Tract 416.01 in Broward County, Florida



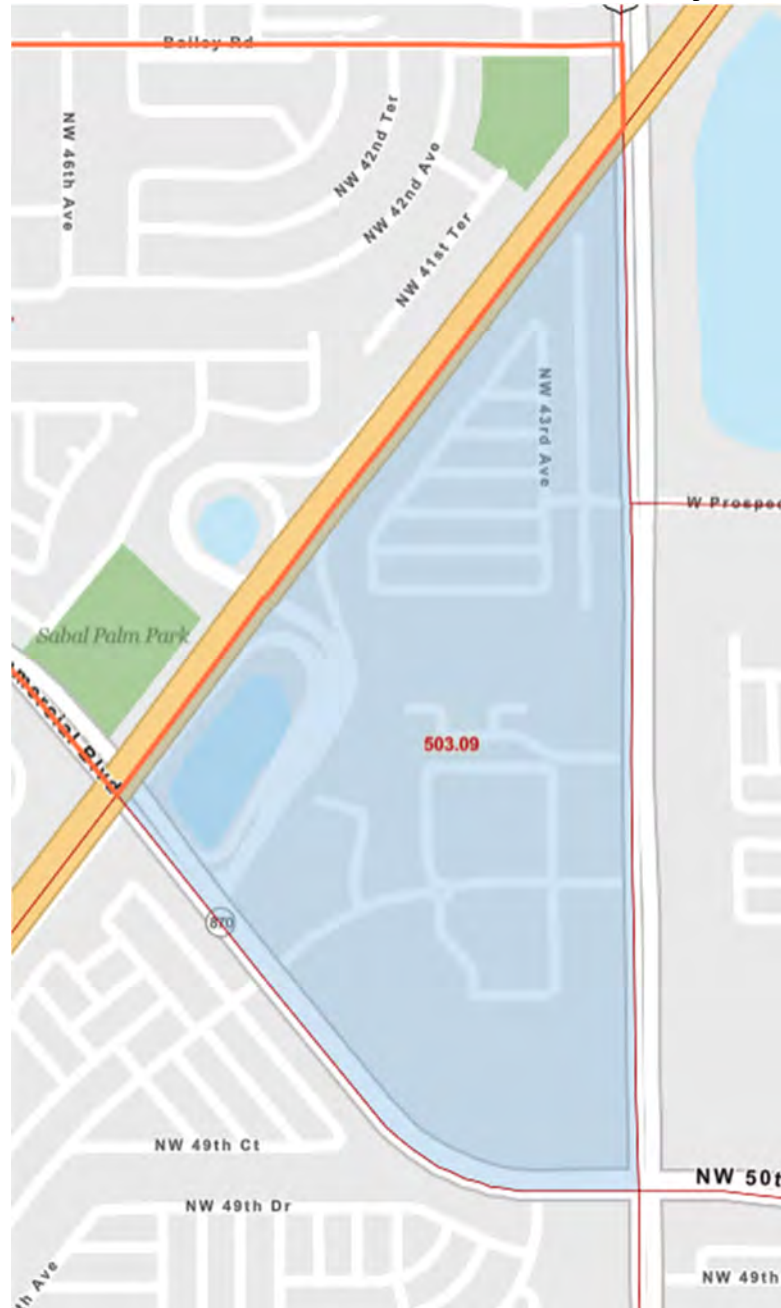
Florida Federally Designated Targeted Area Maps

Census Tract 417.00 in Broward County, Florida



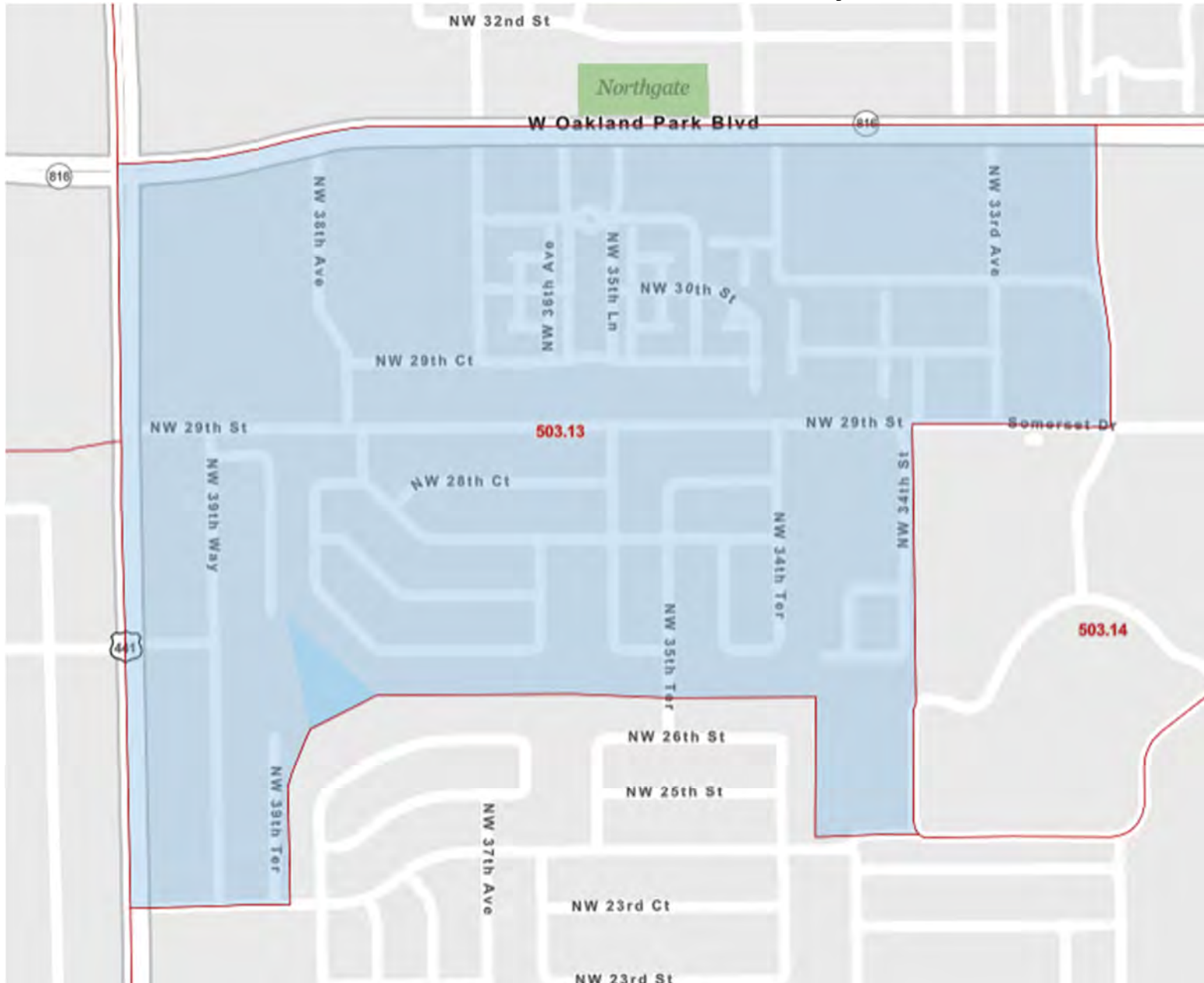
Florida Federally Designated Targeted Area Maps

Census Tract 503.09 in Broward County, Florida



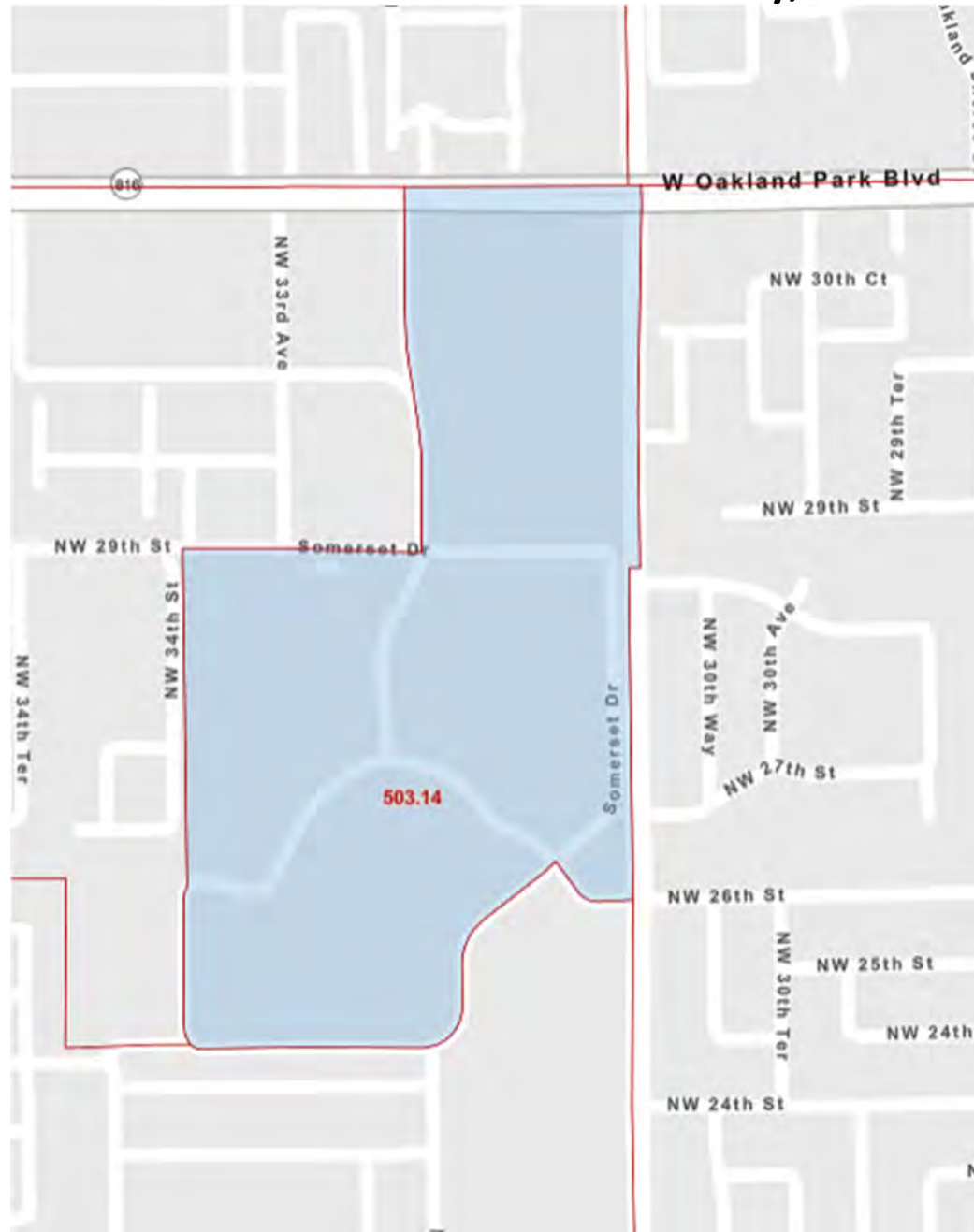
Florida Federally Designated Targeted Area Maps

Census Tract 503.13 in Broward County, Florida



Florida Federally Designated Targeted Area Maps

Census Tract 503.14 in Broward County, Florida



Florida Federally Designated Targeted Area Maps

Census Tract 602.14 in Broward County, Florida



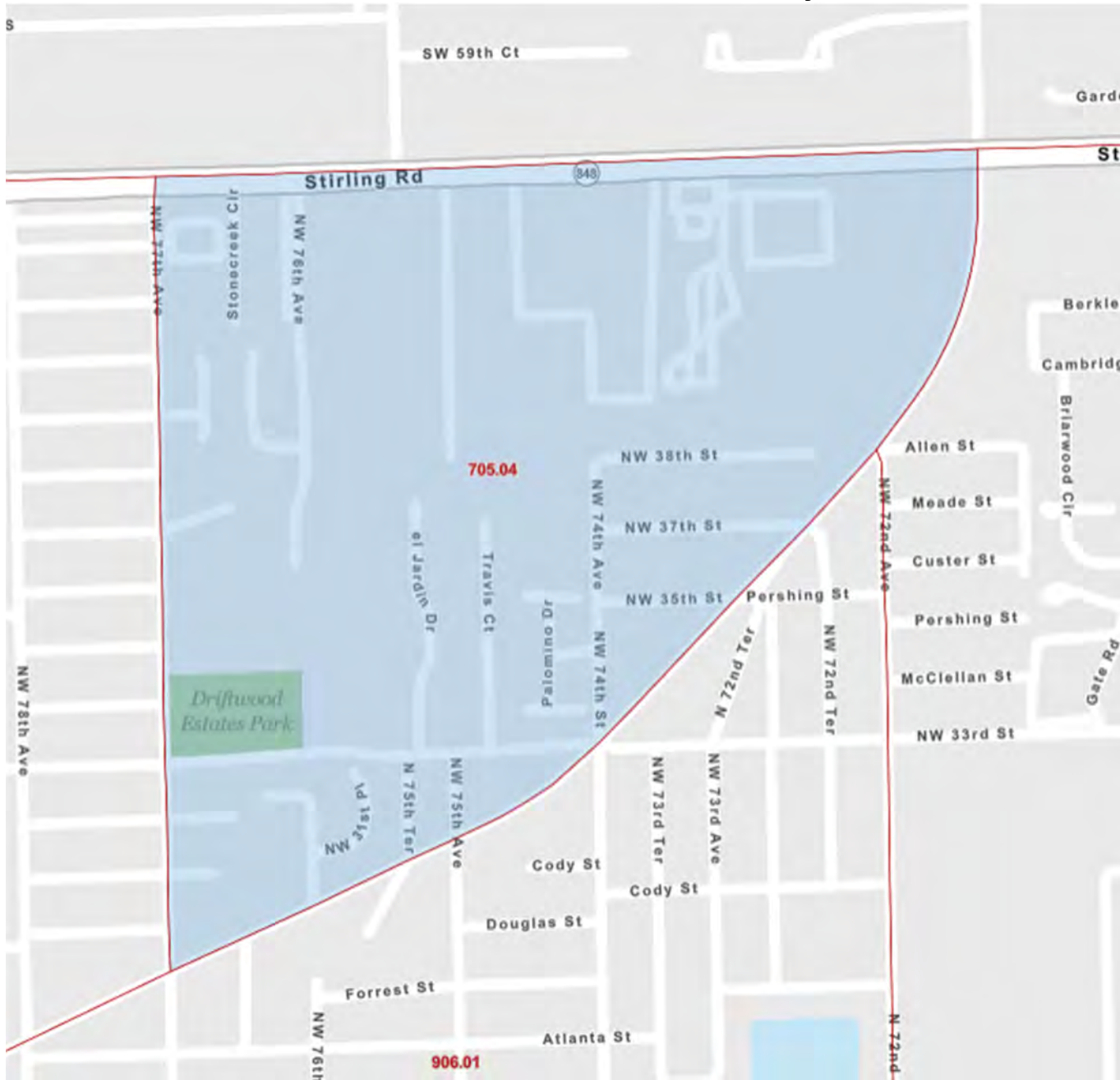
Florida Federally Designated Targeted Area Maps

Census Tract 604.05 in Broward County, Florida



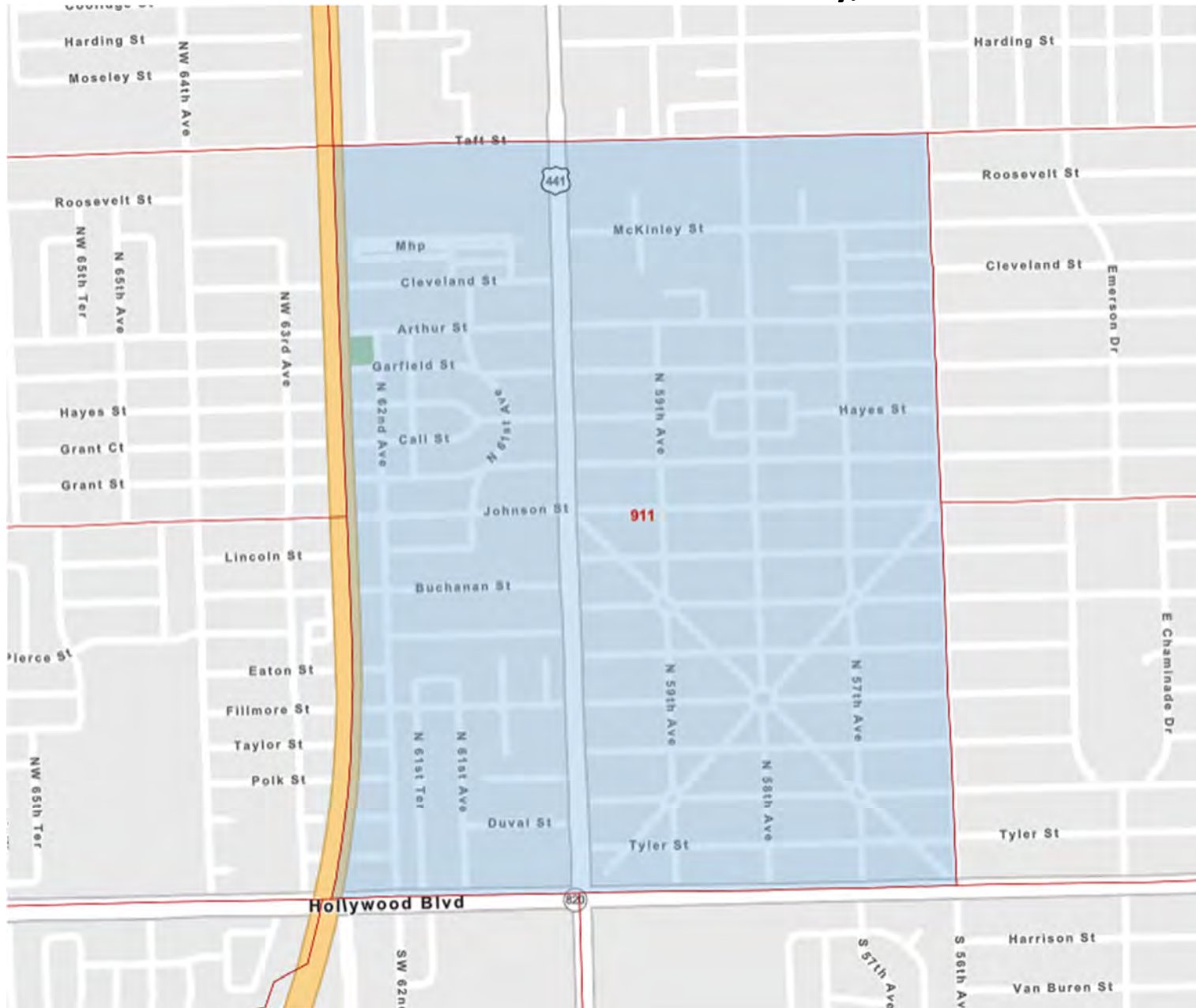
Florida Federally Designated Targeted Area Maps

Census Tract 705.04 in Broward County, Florida



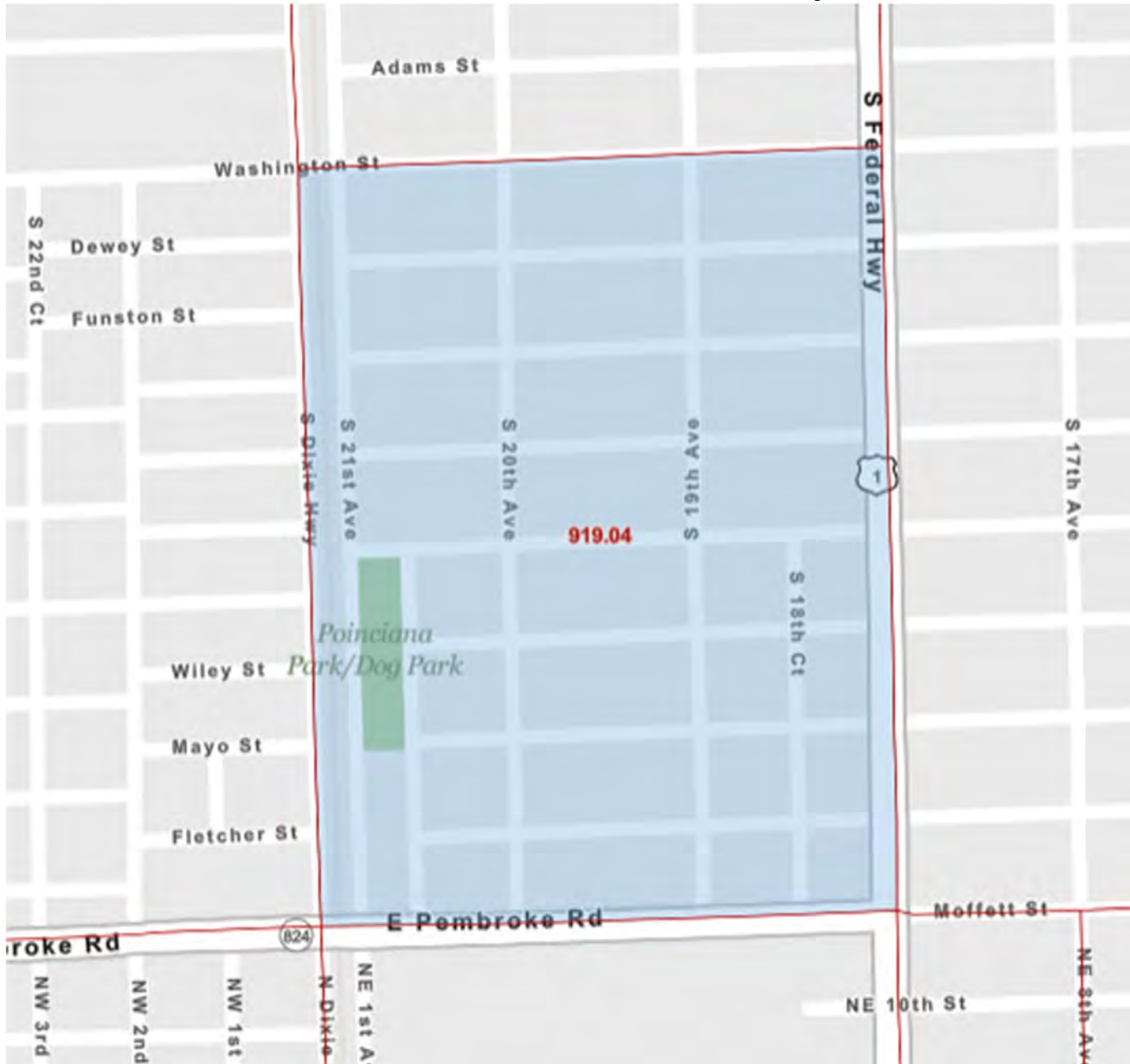
Florida Federally Designated Targeted Area Maps

Census Tract 911.00 in Broward County, Florida



Florida Federally Designated Targeted Area Maps

Census Tract 919.04 in Broward County, Florida



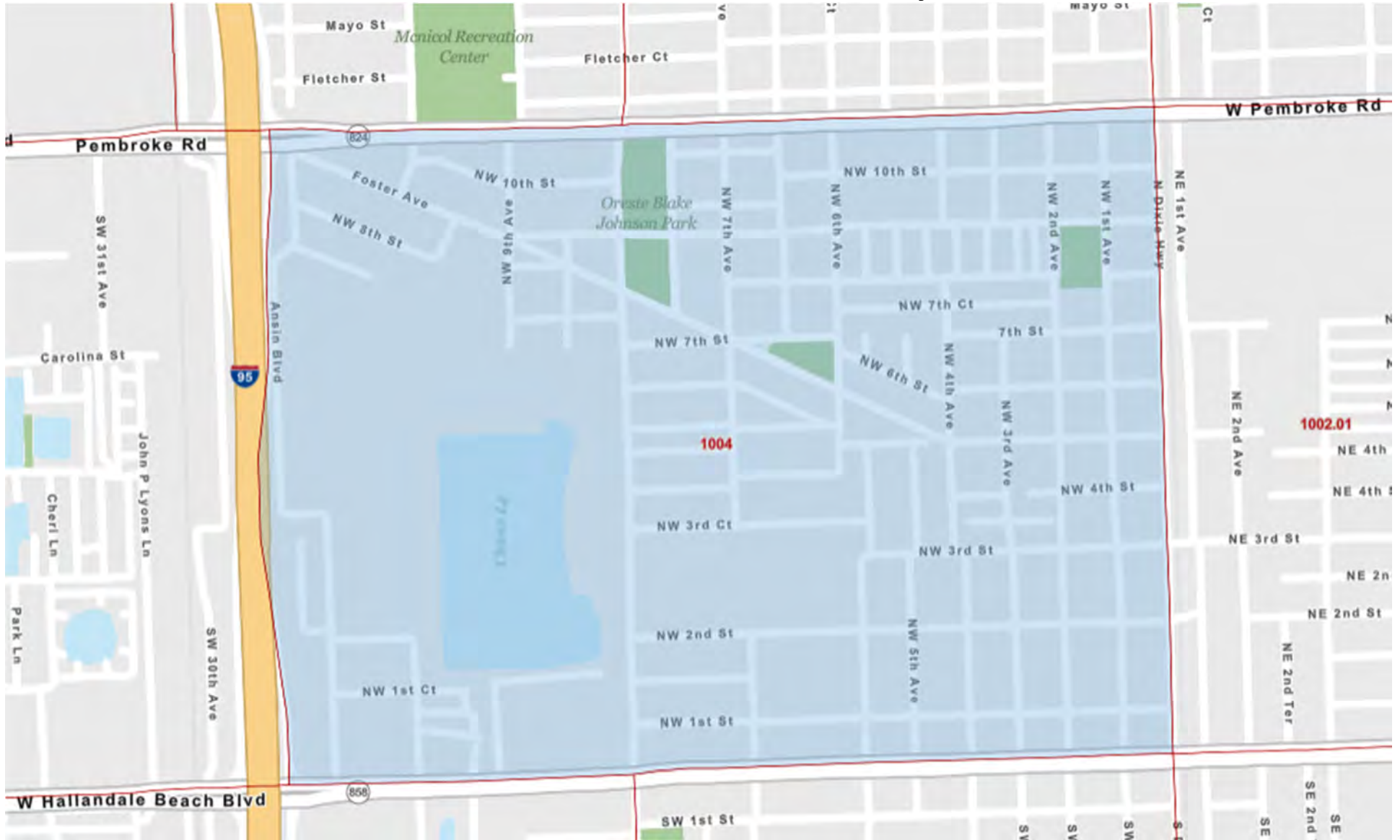
Florida Federally Designated Targeted Area Maps

Census Tract 1002.01 in Broward County, Florida



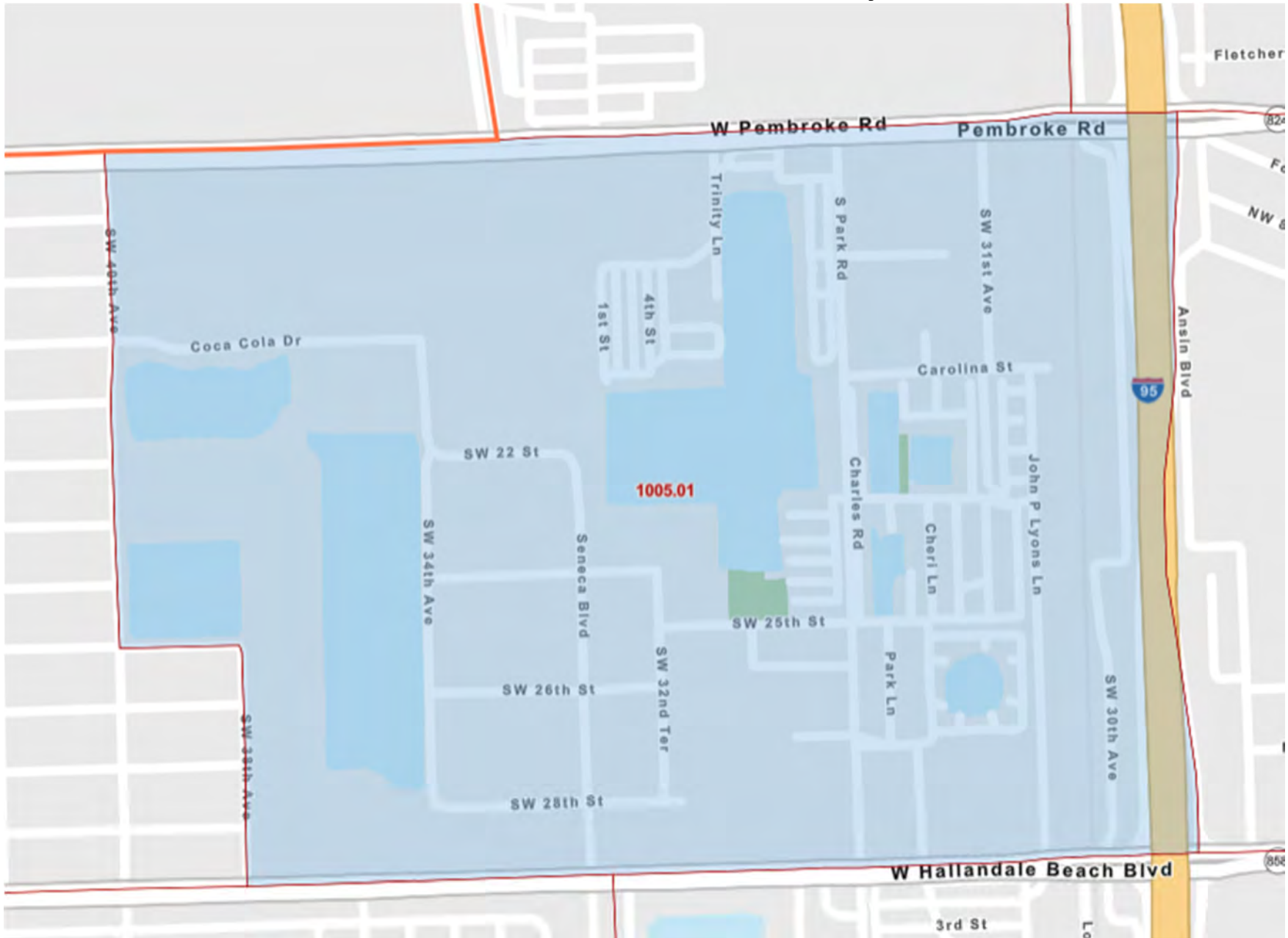
Florida Federally Designated Targeted Area Maps

Census Tract 1004.00 in Broward County, Florida



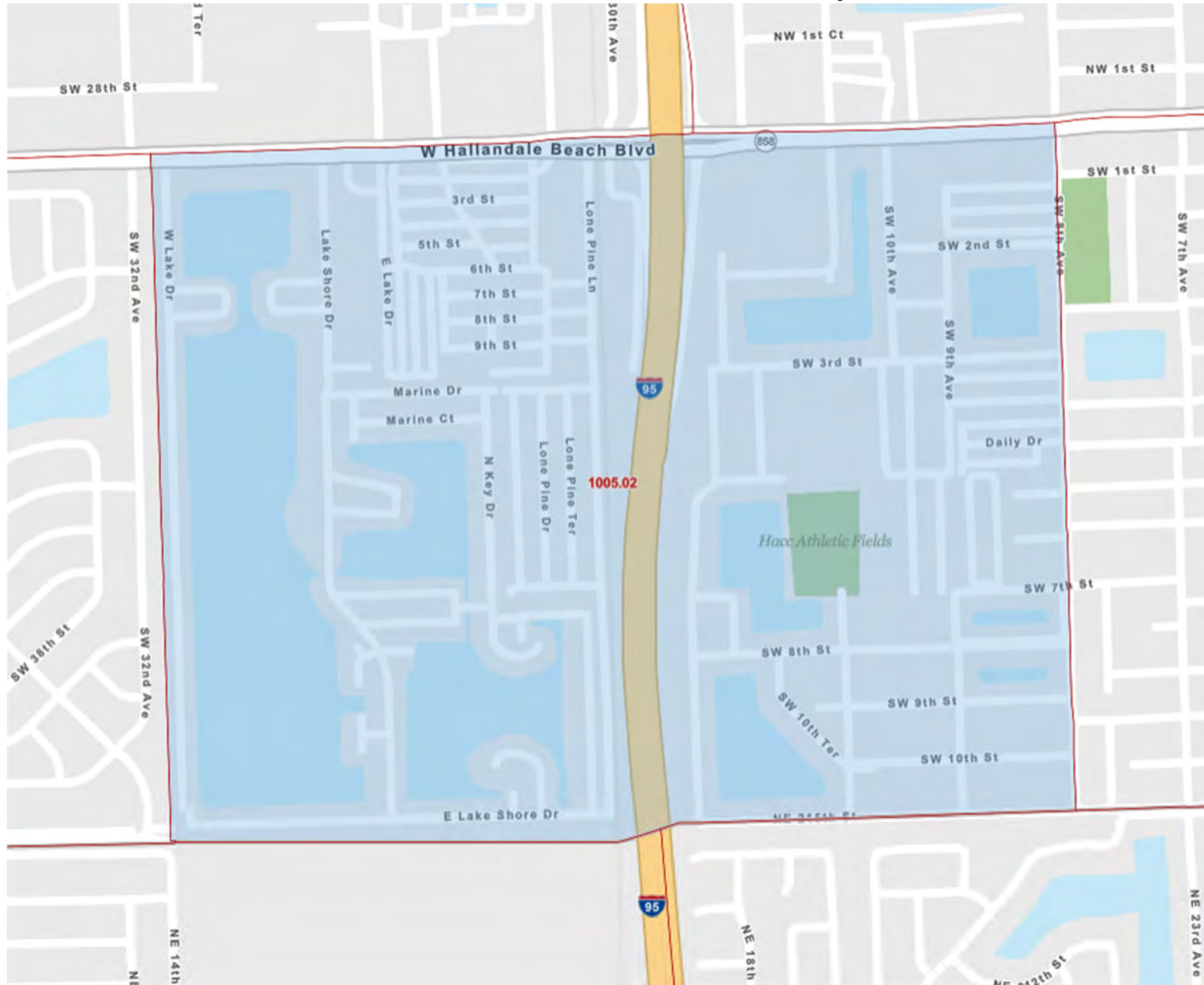
Florida Federally Designated Targeted Area Maps

Census Tract 1005.01 in Broward County, Florida



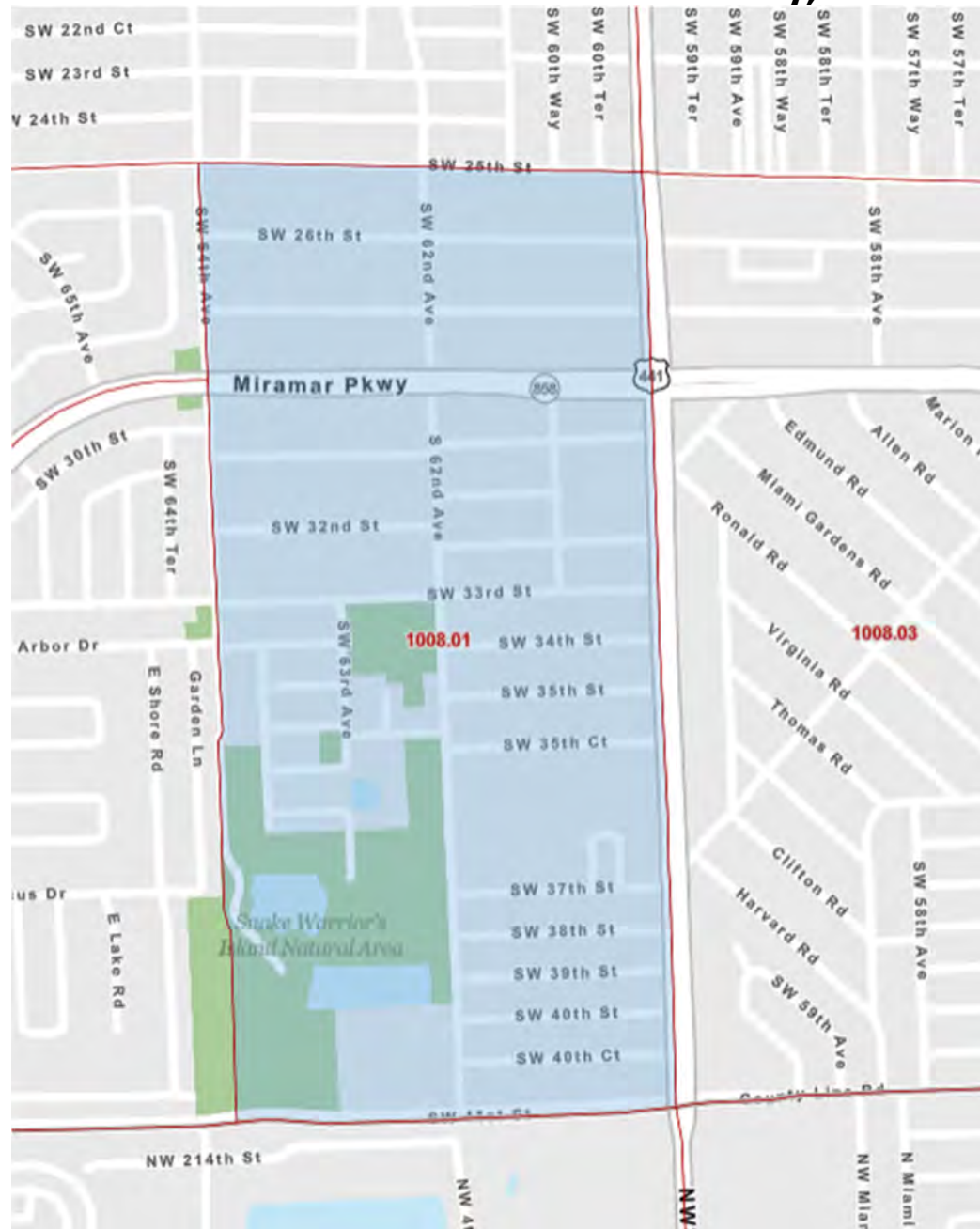
Florida Federally Designated Targeted Area Maps

Census Tract 1005.02 in Broward County, Florida



Florida Federally Designated Targeted Area Maps

Census Tract 1008.01 in Broward County, Florida

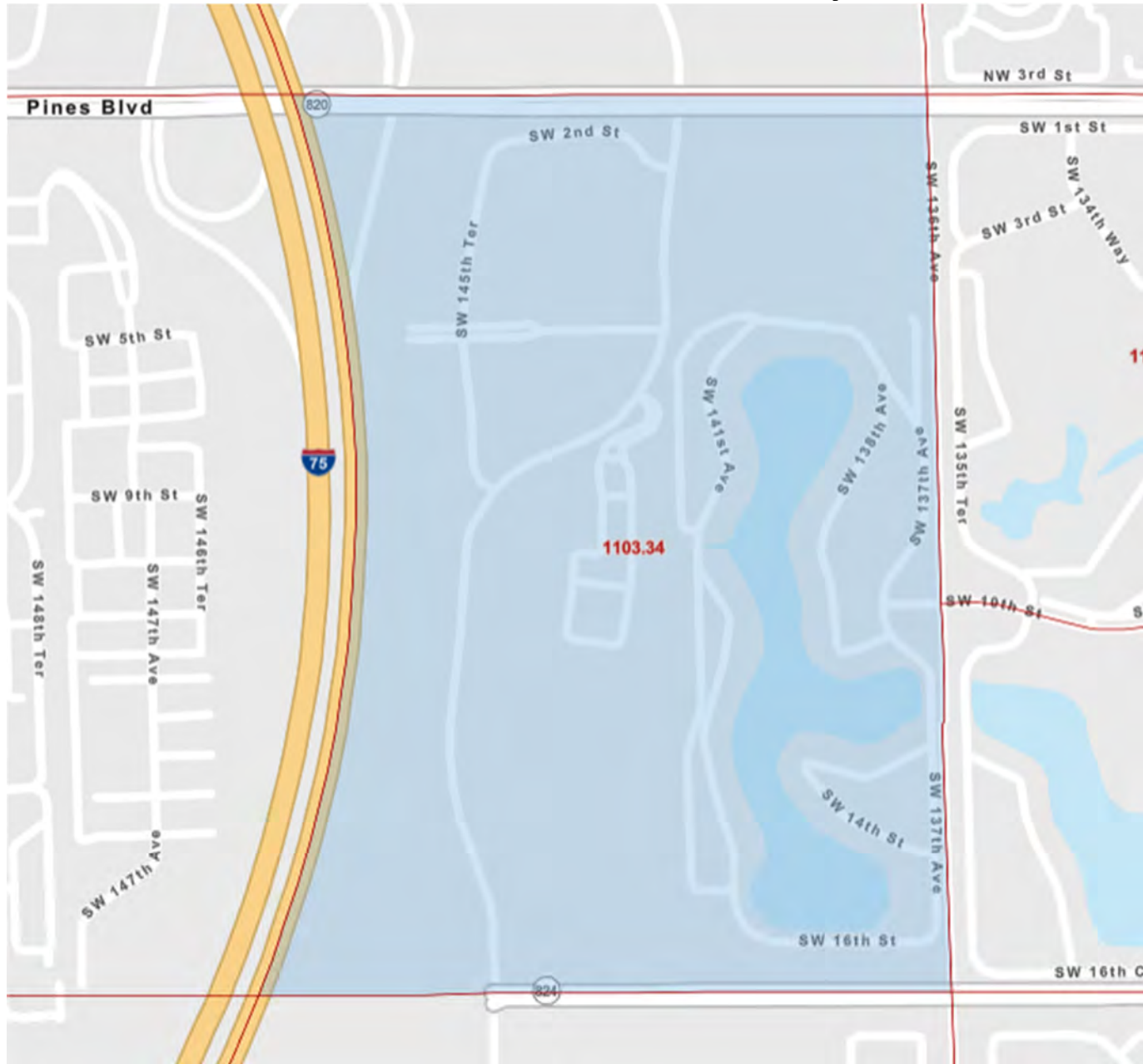


Florida Federally Designated Targeted Area Maps

Census Tract 1008.04 in Broward County, Florida



**Florida Federally Designated Targeted Area Maps
Census Tract 1103.34 in Broward County, Florida**



Florida Federally Designated Targeted Area Maps

Census Tract 1103.54 in Broward County, Florida

Map Geos Layer Year Basemap Boundaries Identify Notes Share



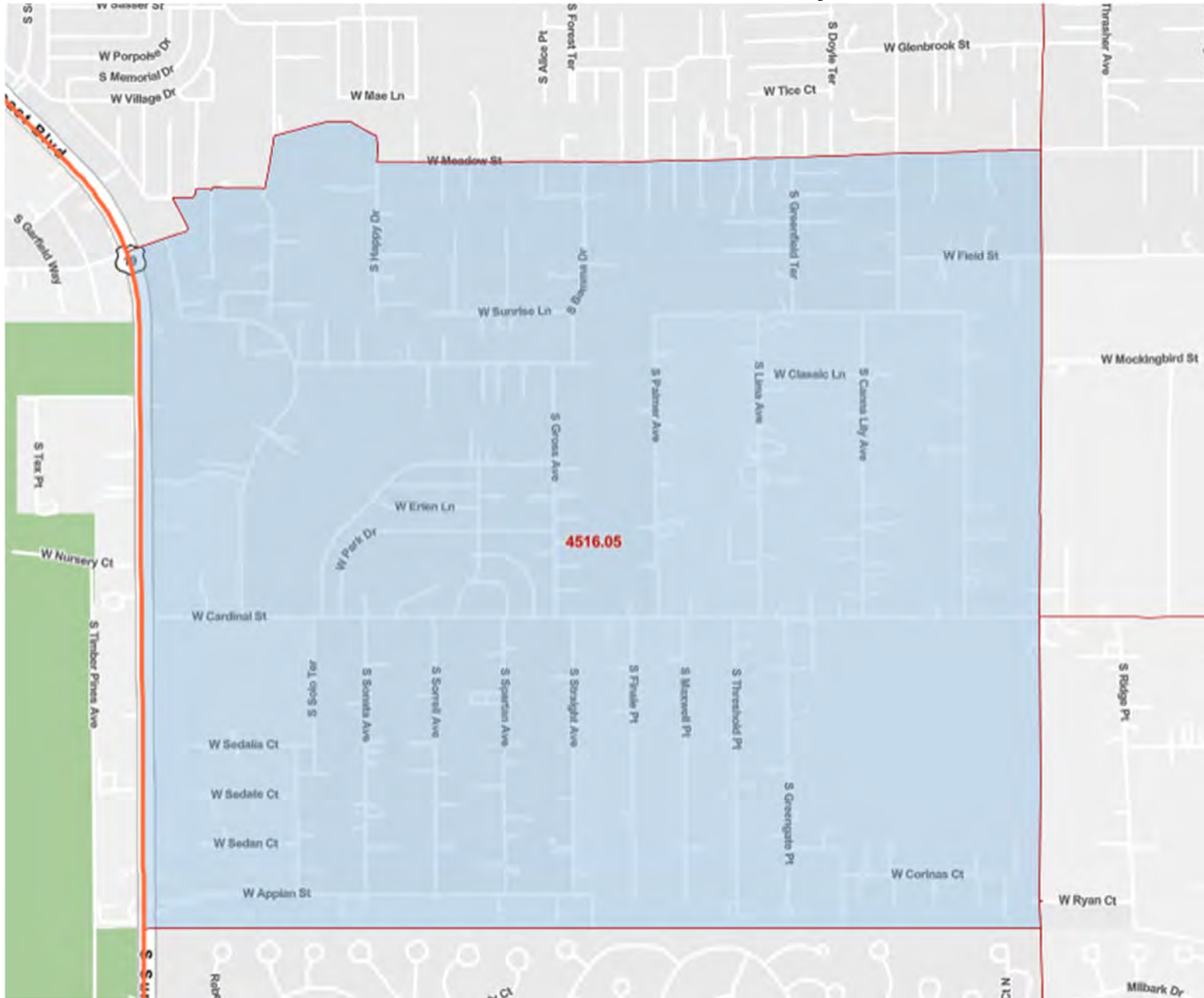
Florida Federally Designated Targeted Area Maps

Census Tract 4502.01 in Citrus County, Florida



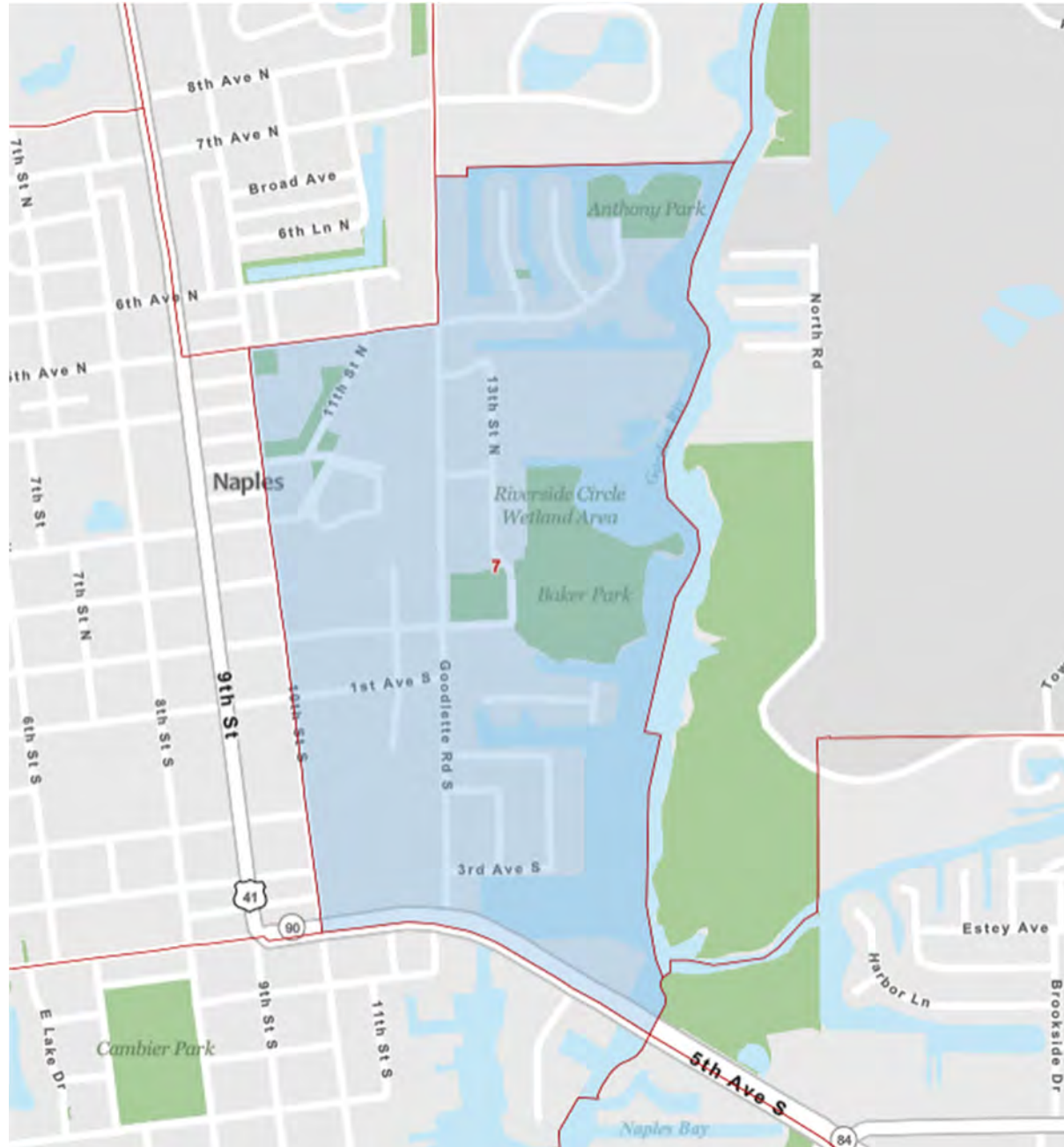
Florida Federally Designated Targeted Area Maps

Census Tract 4516.05 in Citrus County, Florida



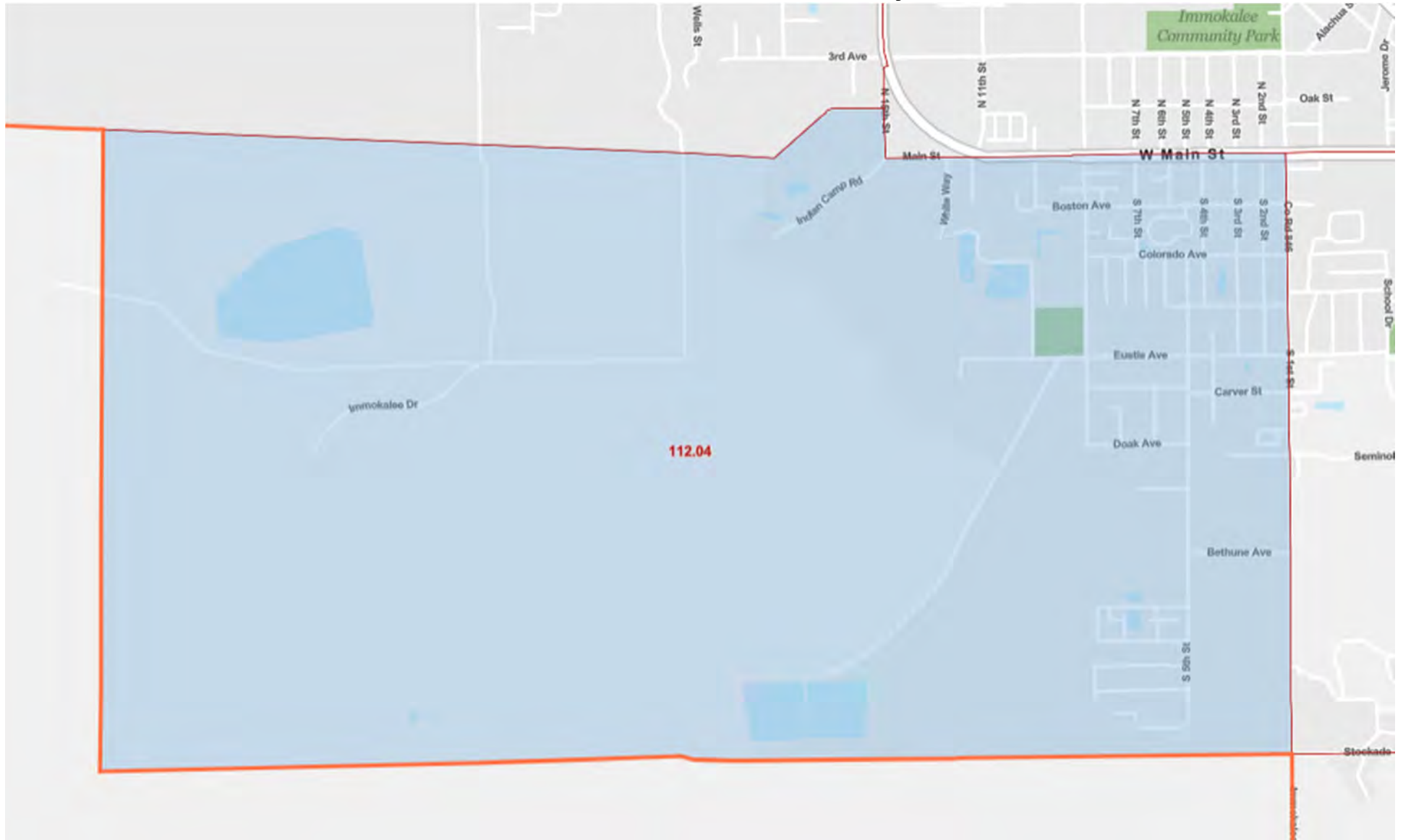
Florida Federally Designated Targeted Area Maps

Census Tract 7.00 in Collier County, Florida



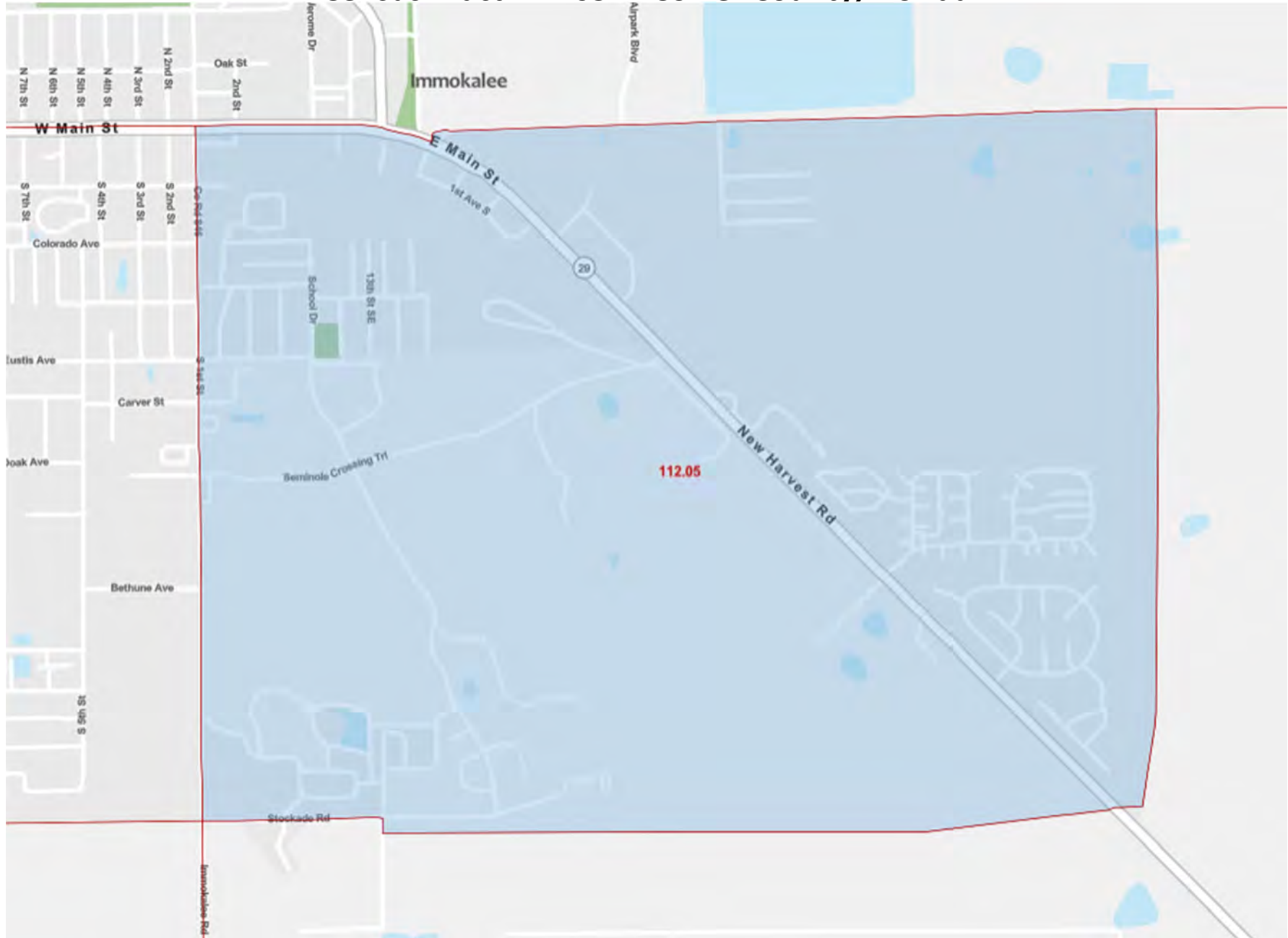
Florida Federally Designated Targeted Area Maps

Census Tract 112.04 in Collier County, Florida



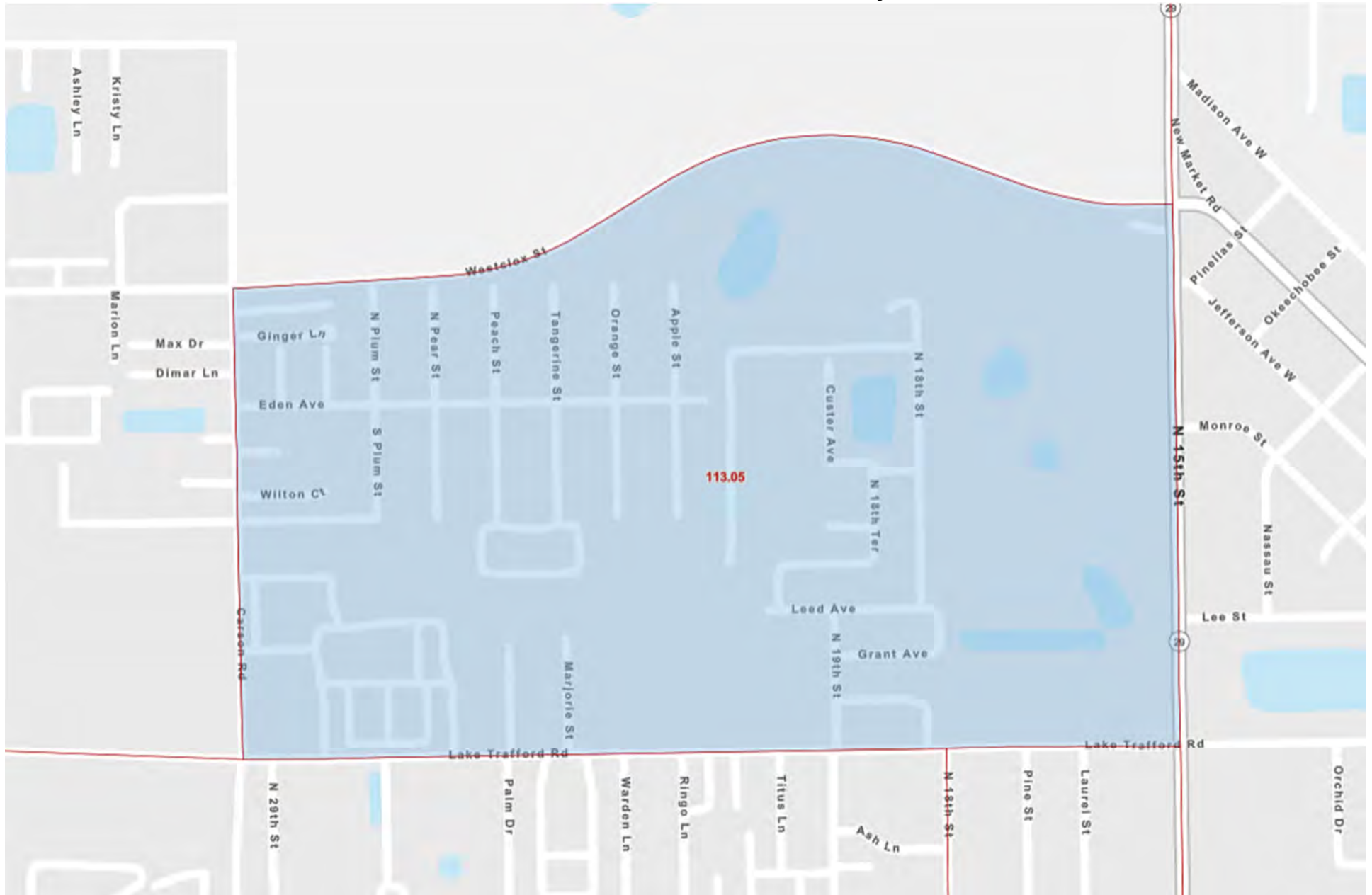
Florida Federally Designated Targeted Area Maps

Census Tract 112.05 in Collier County, Florida



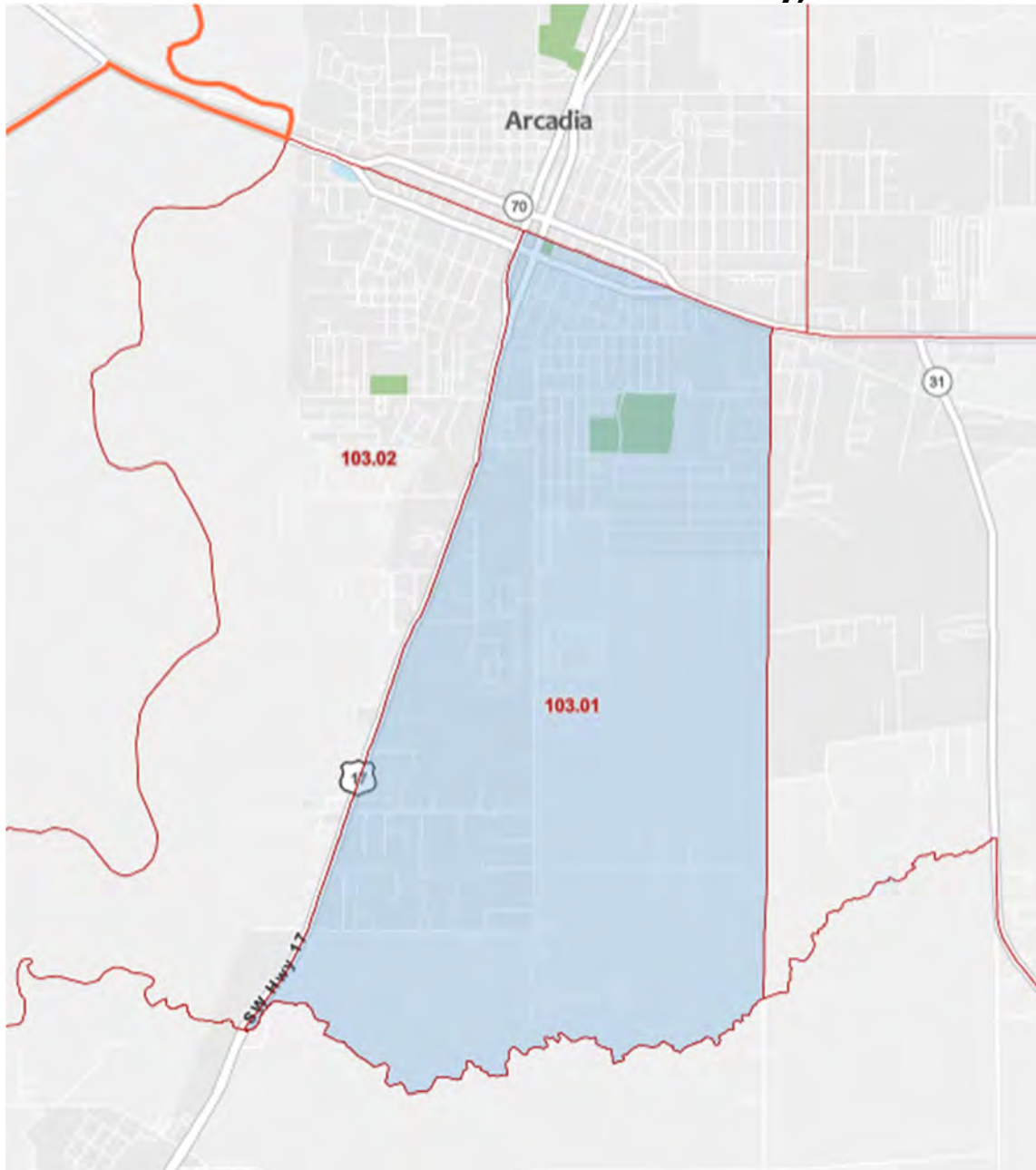
Florida Federally Designated Targeted Area Maps

Census Tract 113.05 in Collier County, Florida



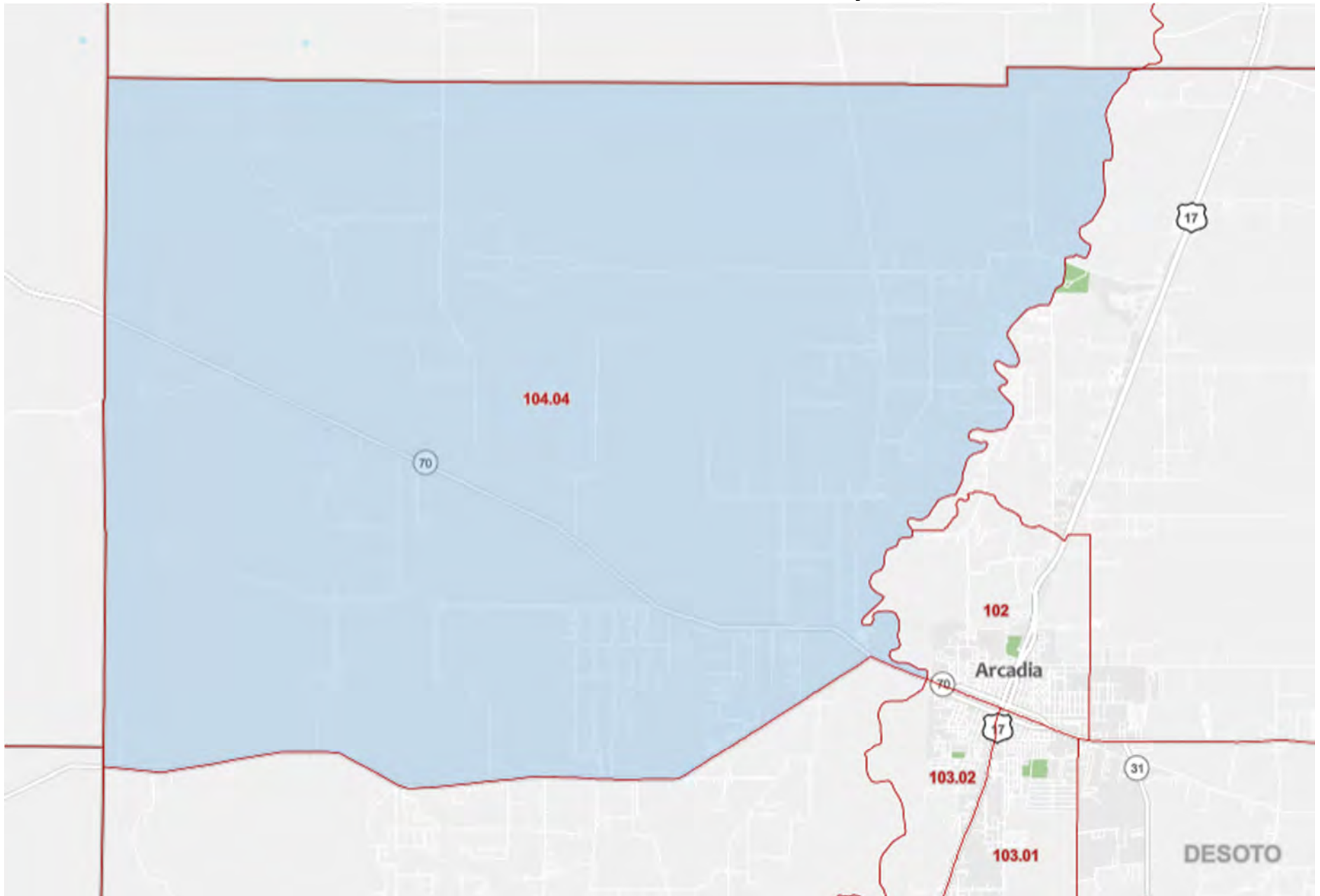
Florida Federally Designated Targeted Area Maps

Census Tract 103.01 in DeSoto County, Florida



Florida Federally Designated Targeted Area Maps

Census Tract 104.04 in DeSoto County, Florida



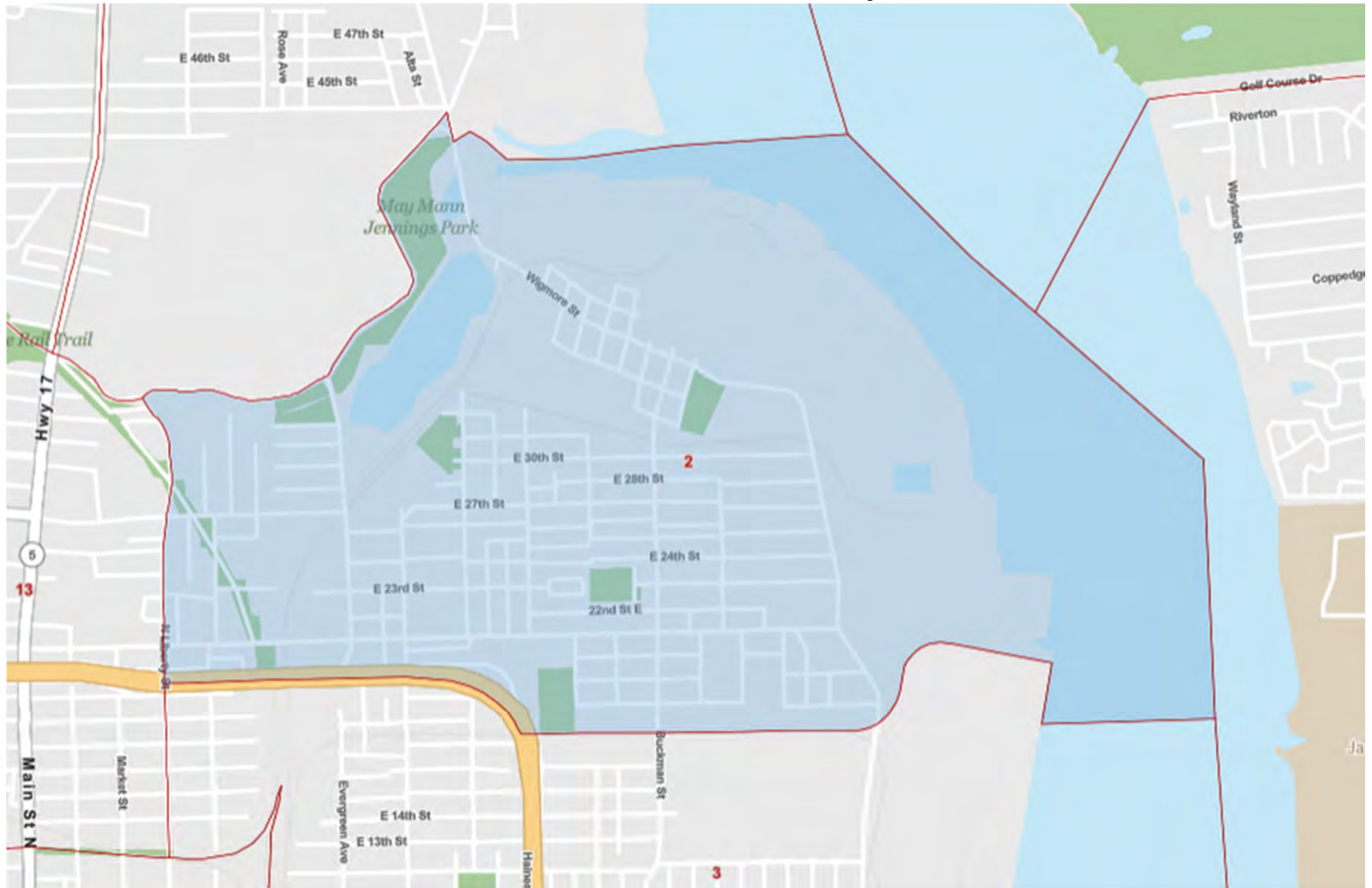
Florida Federally Designated Targeted Area Maps

Census Tract 1.02 in Duval County, Florida



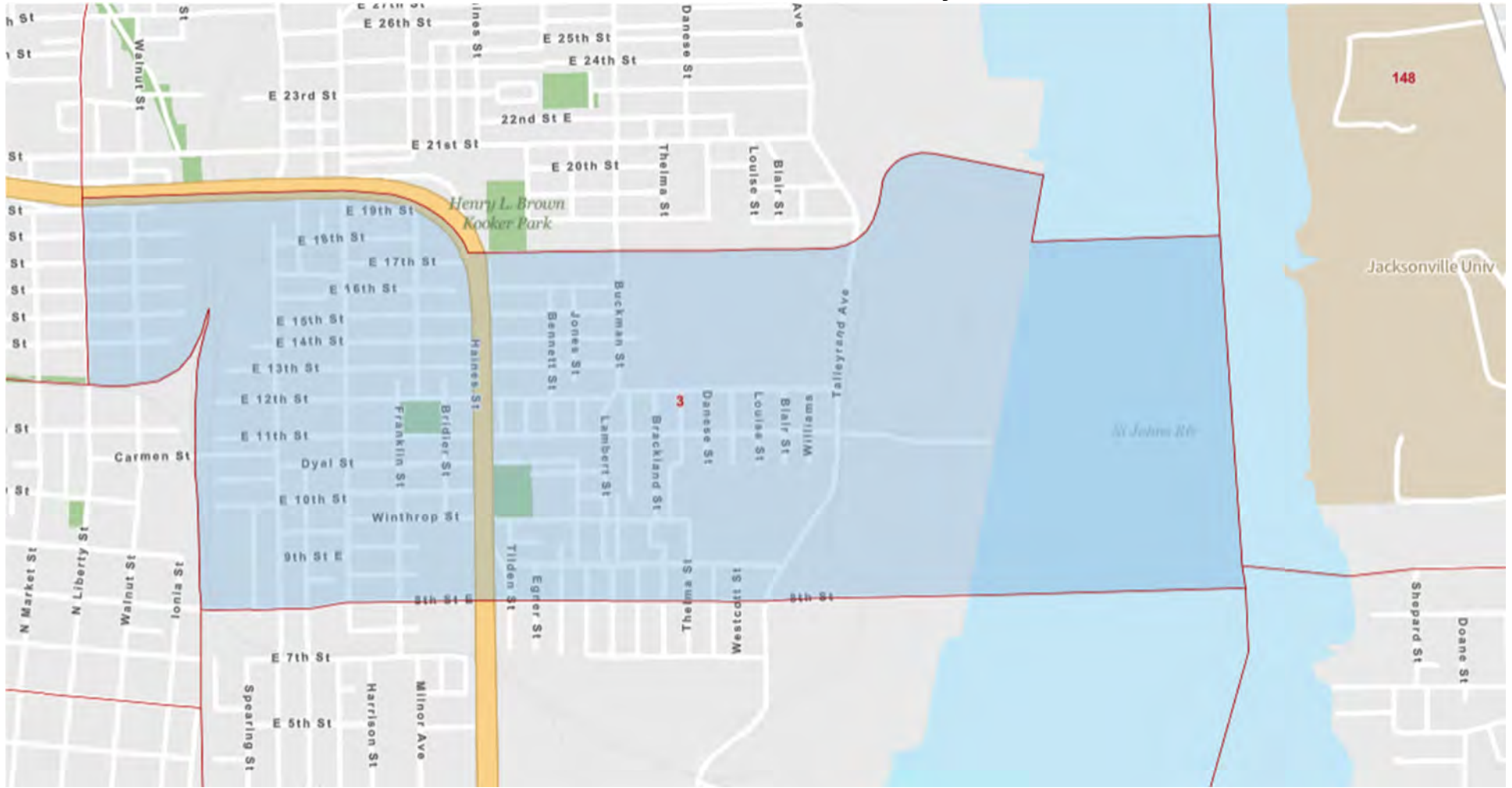
Florida Federally Designated Targeted Area Maps

Census Tract 2.00 in Duval County, Florida



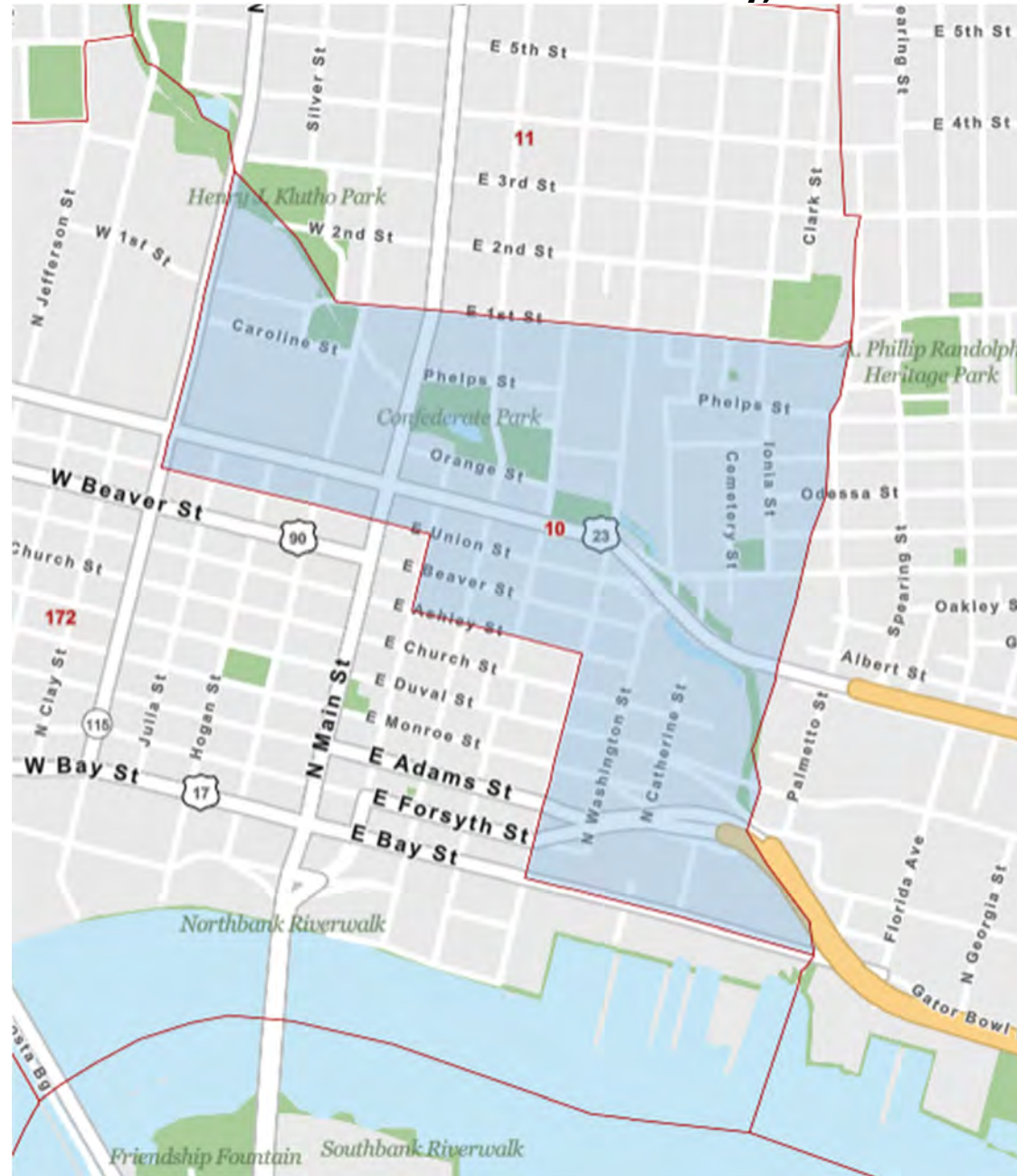
Florida Federally Designated Targeted Area Maps

Census Tract 3.00 in Duval County, Florida



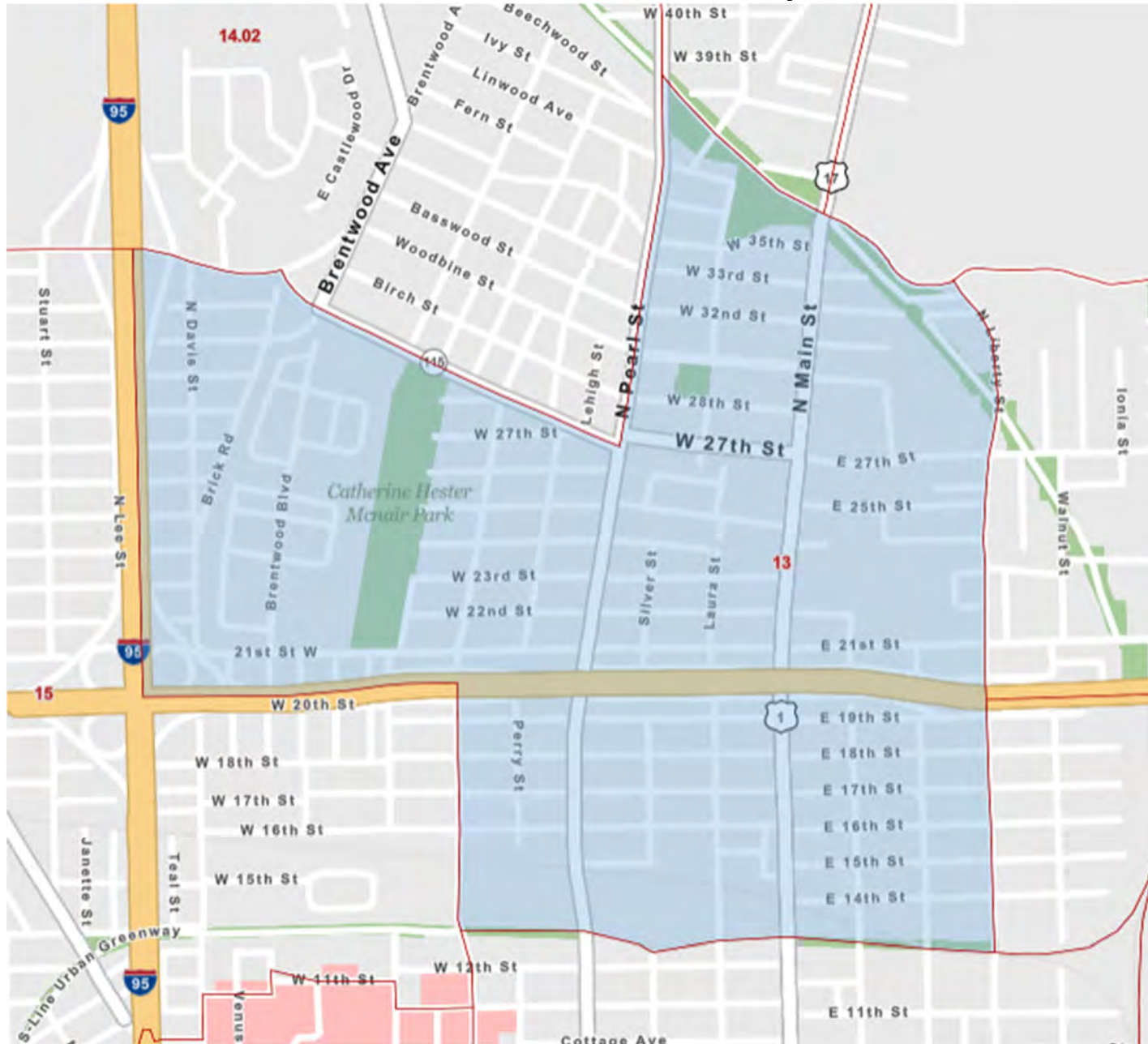
Florida Federally Designated Targeted Area Maps

Census Tract 10.00 in Duval County, Florida



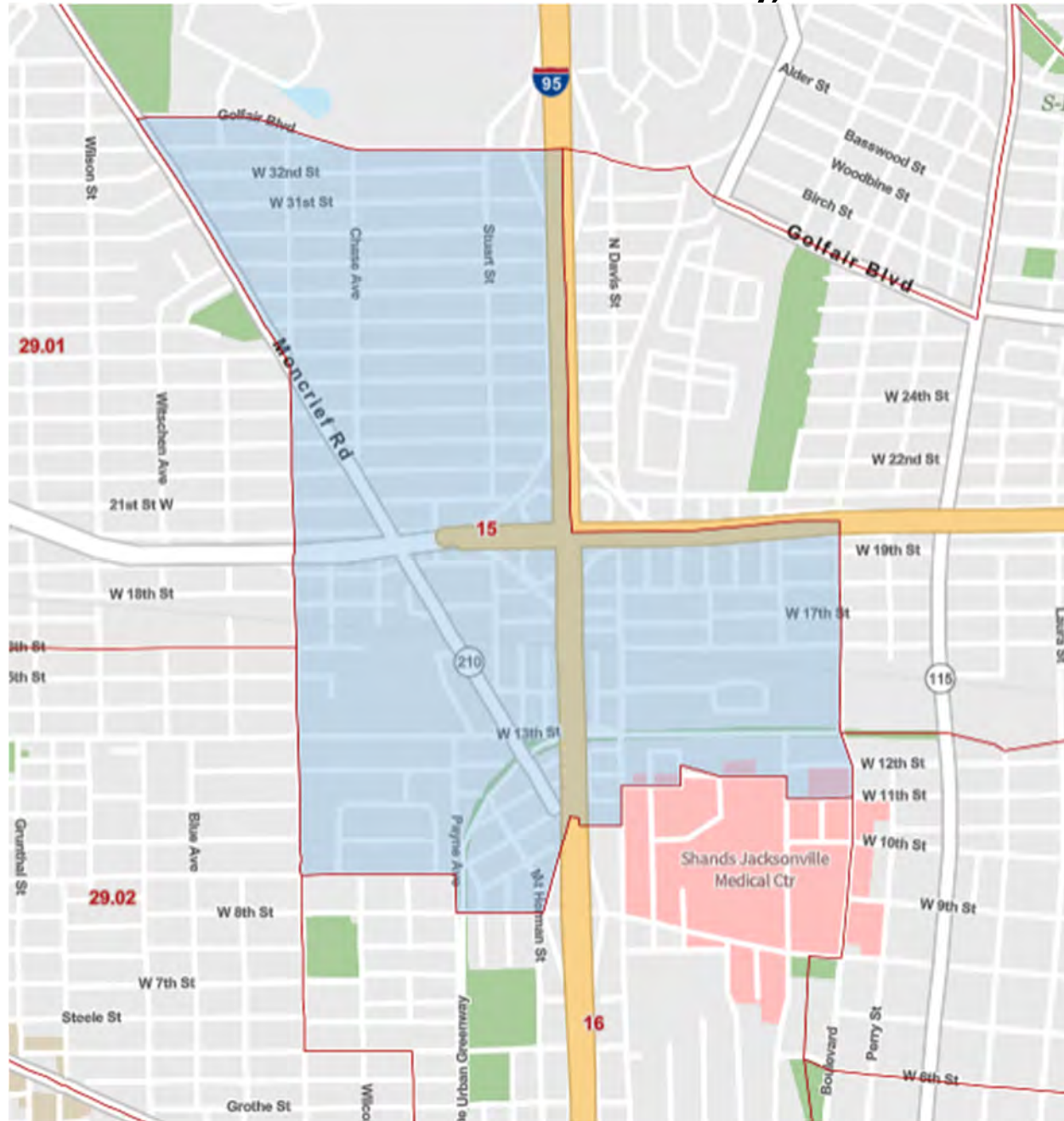
Florida Federally Designated Targeted Area Maps

Census Tract 13.00 in Duval County, Florida



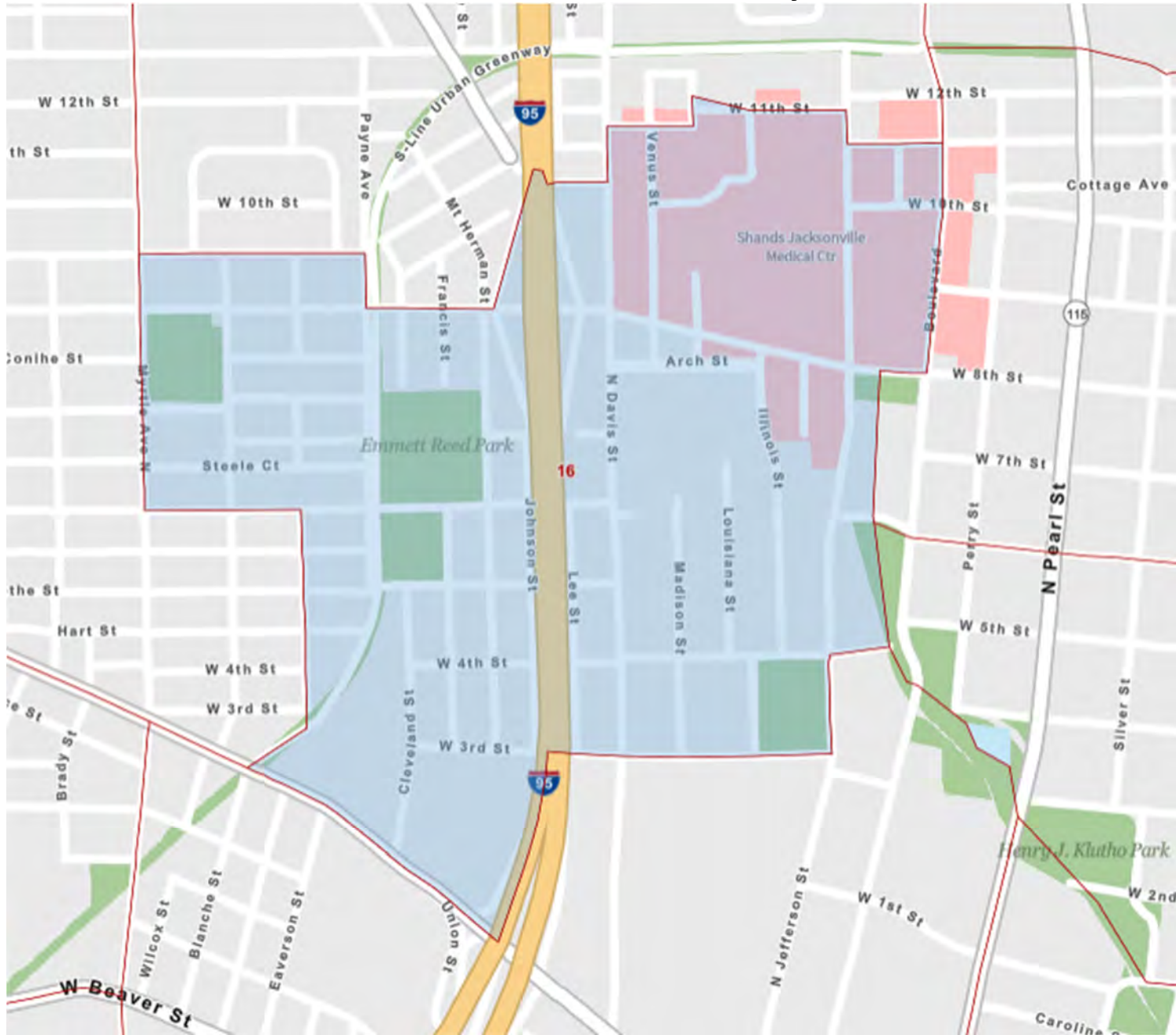
Florida Federally Designated Targeted Area Maps

Census Tract 15.00 in Duval County, Florida



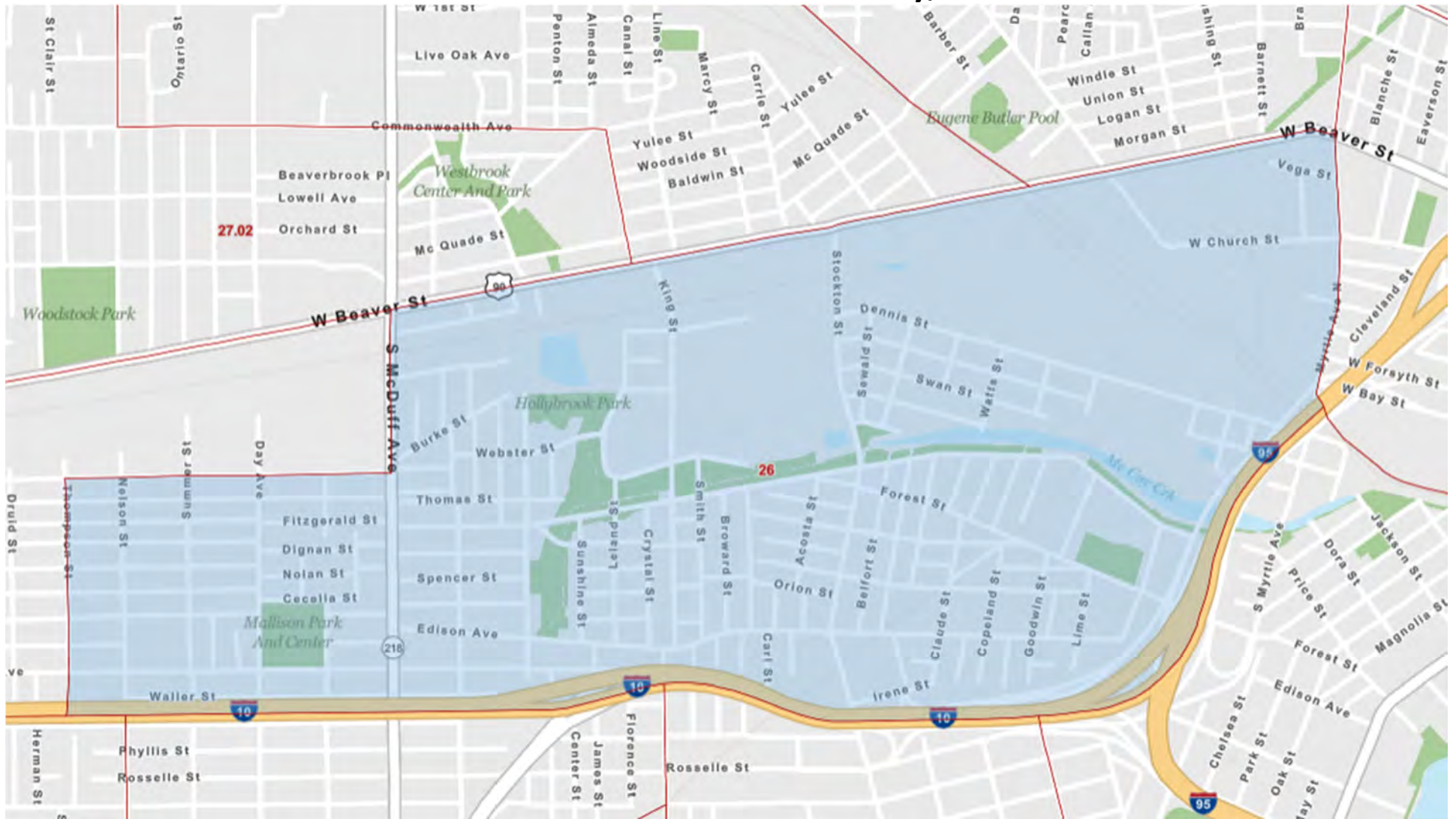
Florida Federally Designated Targeted Area Maps

Census Tract 16.00 in Duval County, Florida



Florida Federally Designated Targeted Area Maps

Census Tract 26.00 in Duval County, Florida



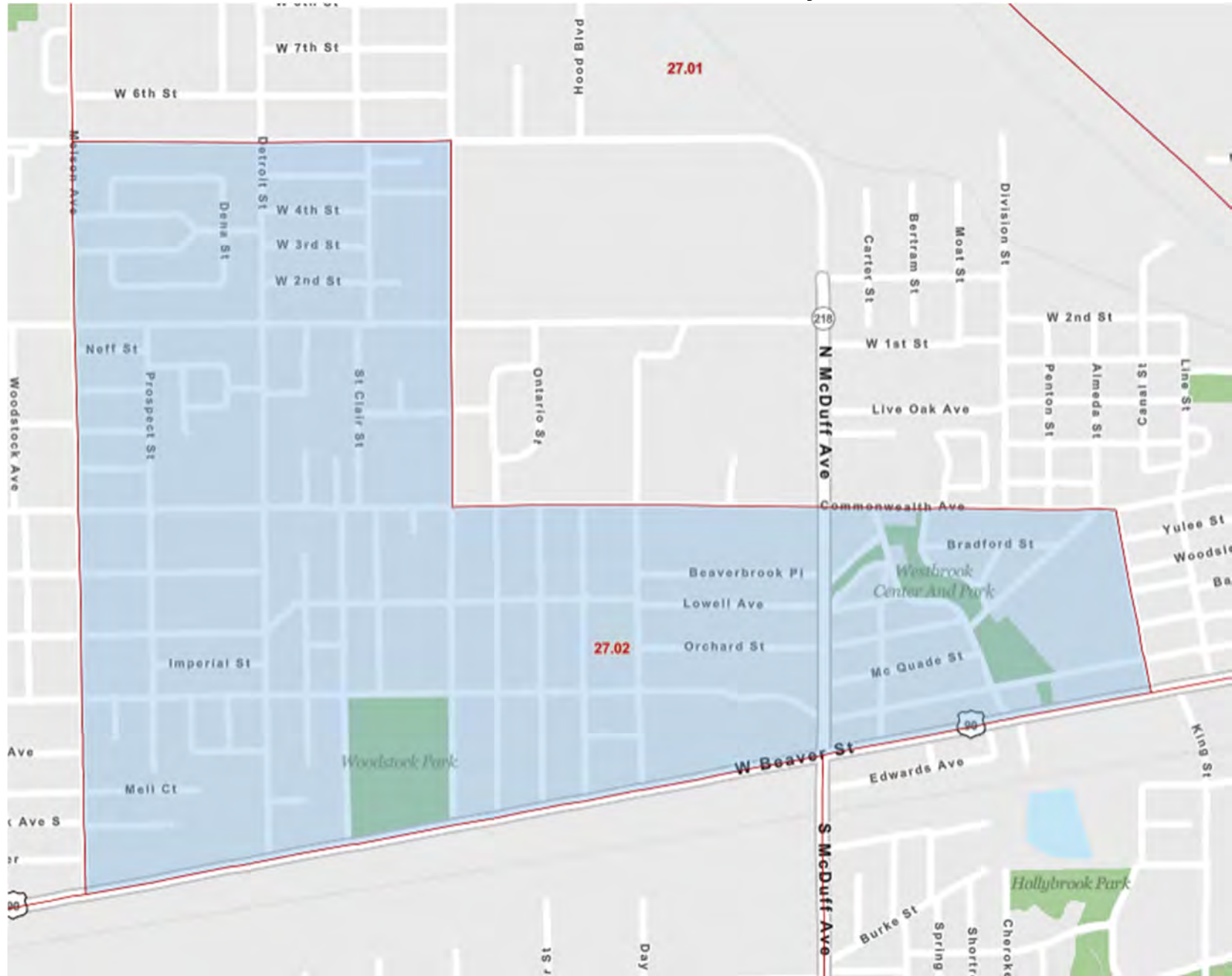
Florida Federally Designated Targeted Area Maps

Census Tract 27.01 in Duval County, Florida



Florida Federally Designated Targeted Area Maps

Census Tract 27.02 in Duval County, Florida



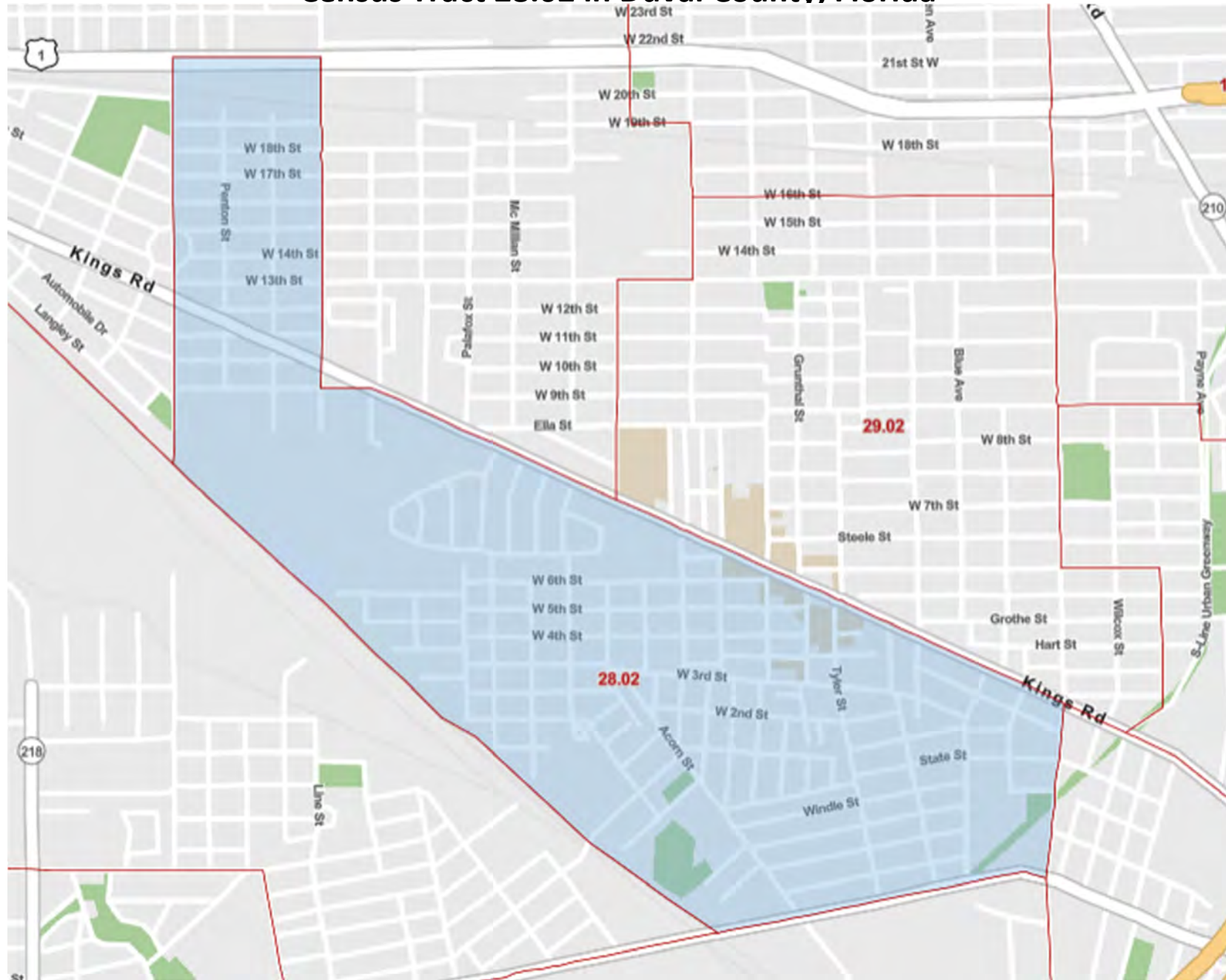
Florida Federally Designated Targeted Area Maps

Census Tract 28.01 in Duval County, Florida



Florida Federally Designated Targeted Area Maps

Census Tract 28.02 in Duval County, Florida



Florida Federally Designated Targeted Area Maps

Census Tract 29.01 in Duval County, Florida

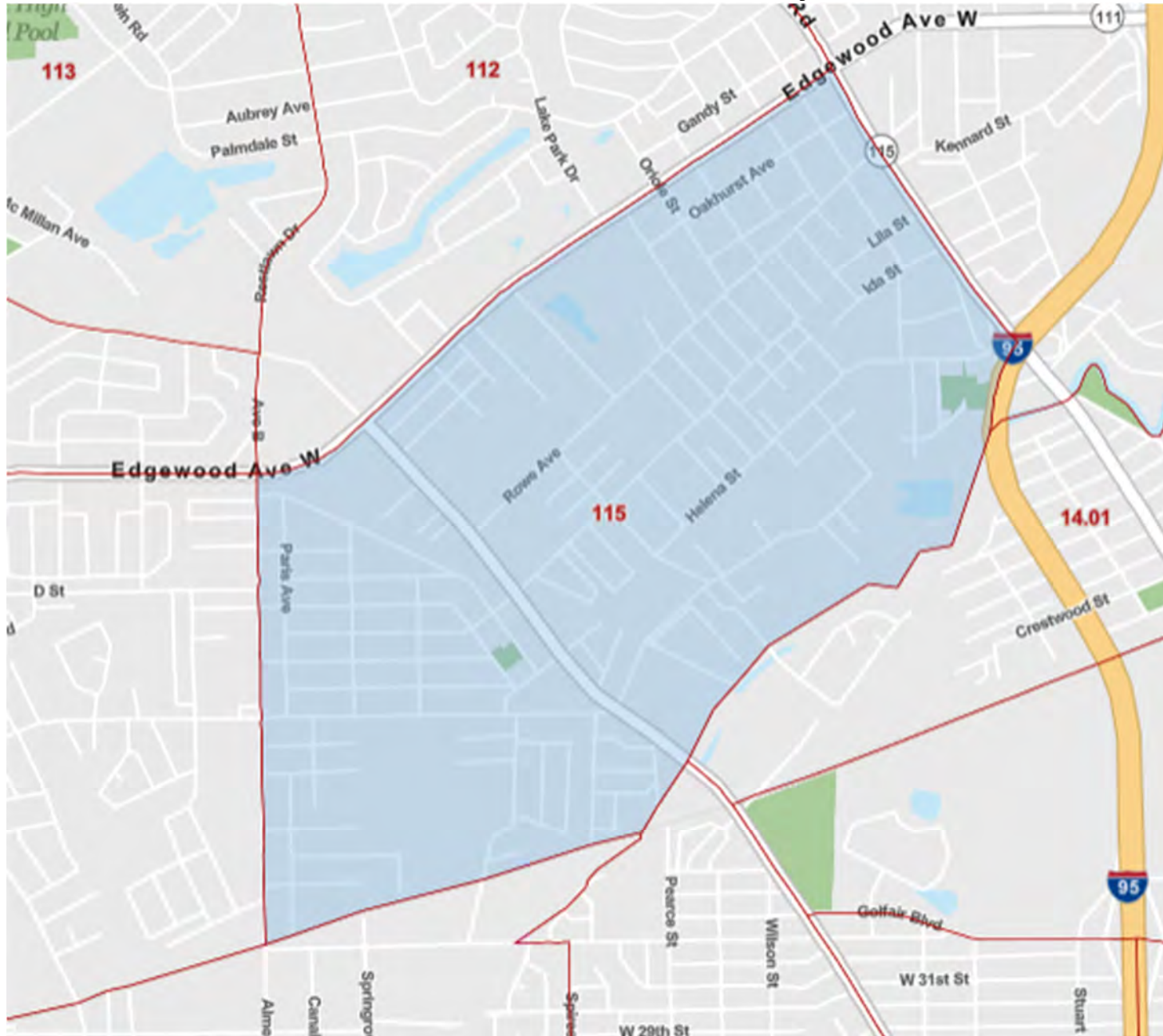


**Florida Federally Designated Targeted Area Maps
Census Tract 29.02 in Duval County, Florida**



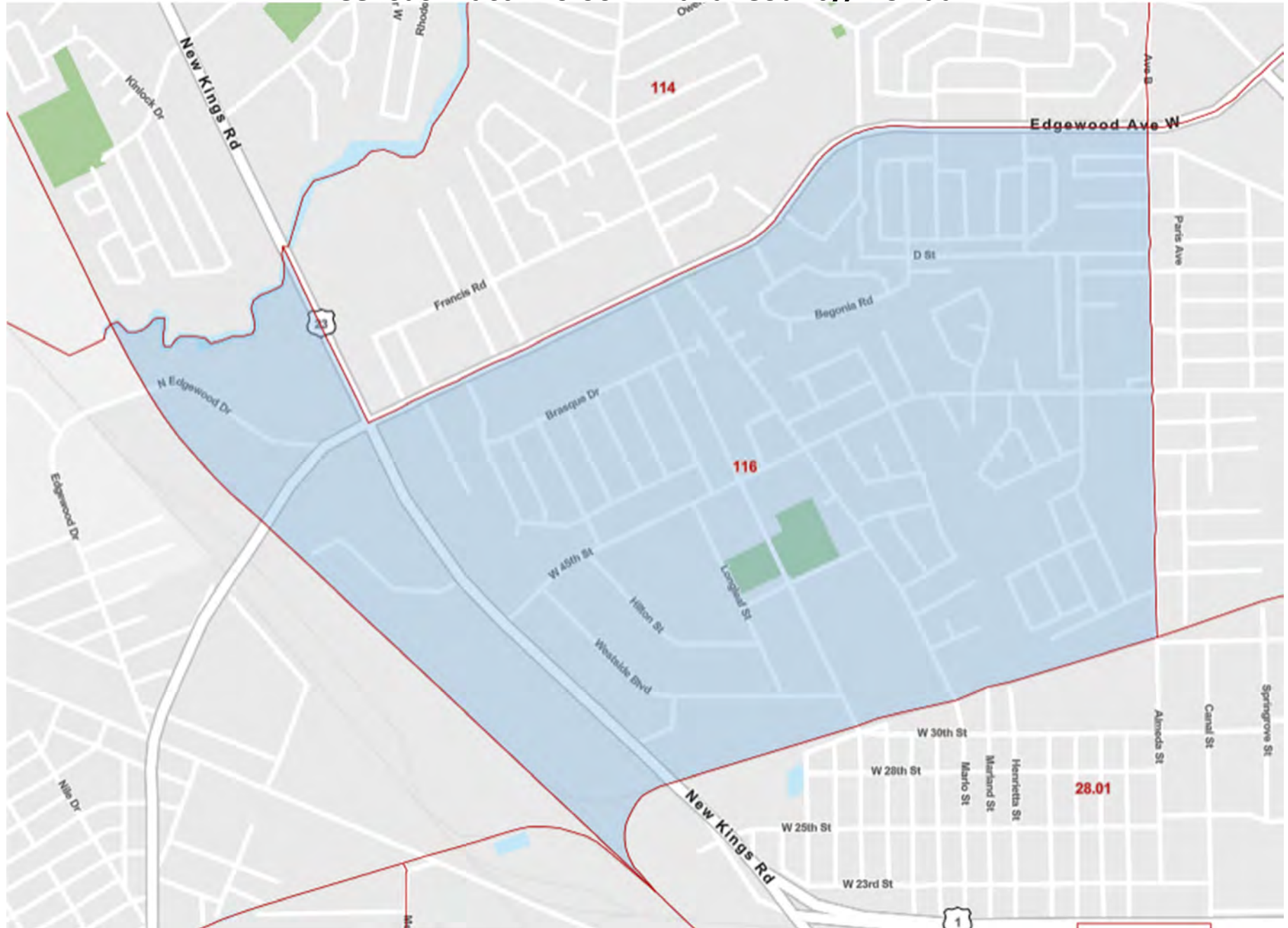
Florida Federally Designated Targeted Area Maps

Census Tract 115.00 in Duval County, Florida



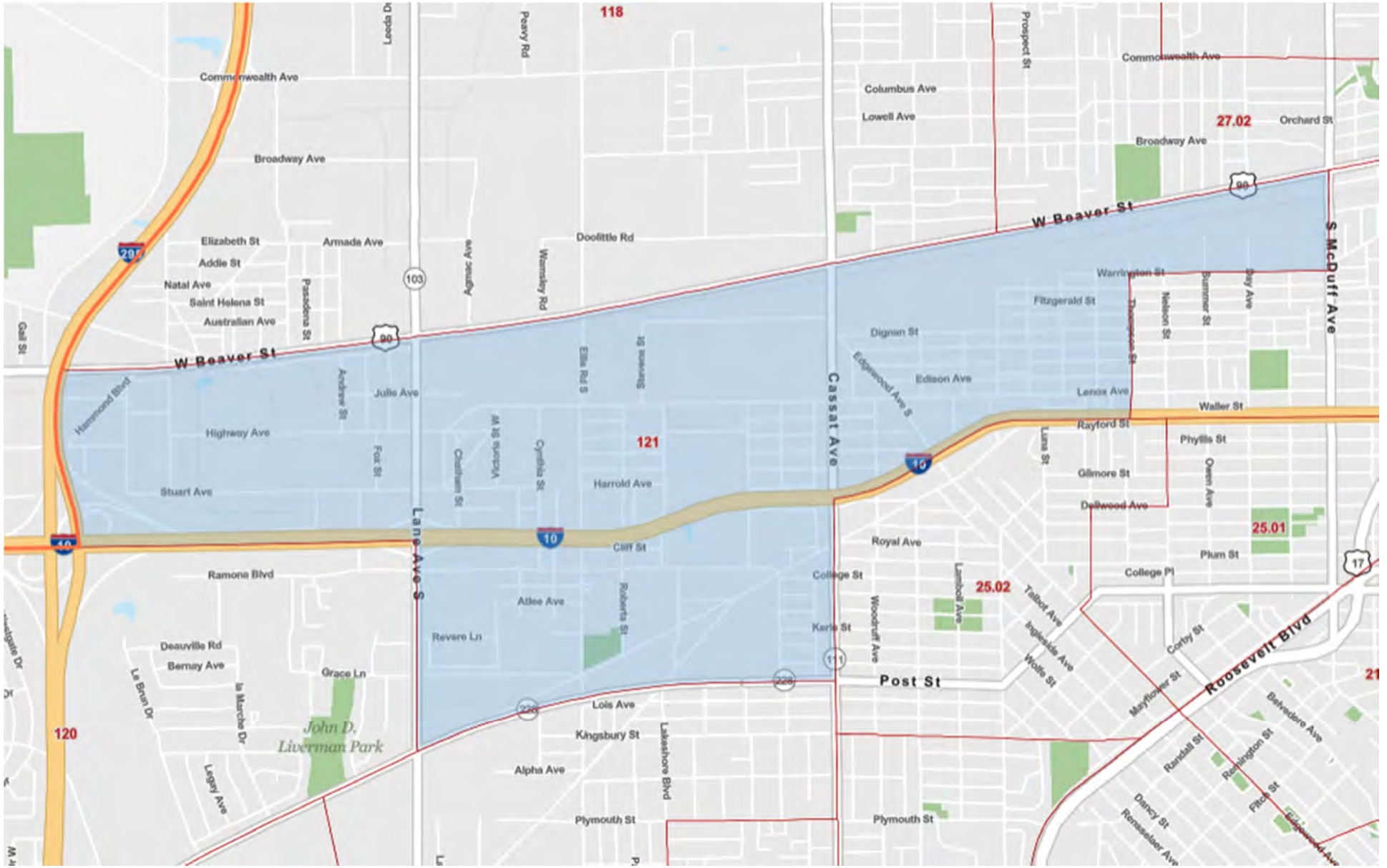
Florida Federally Designated Targeted Area Maps

Census Tract 116.00 in Duval County, Florida



Florida Federally Designated Targeted Area Maps

Census Tract 121.00 in Duval County, Florida



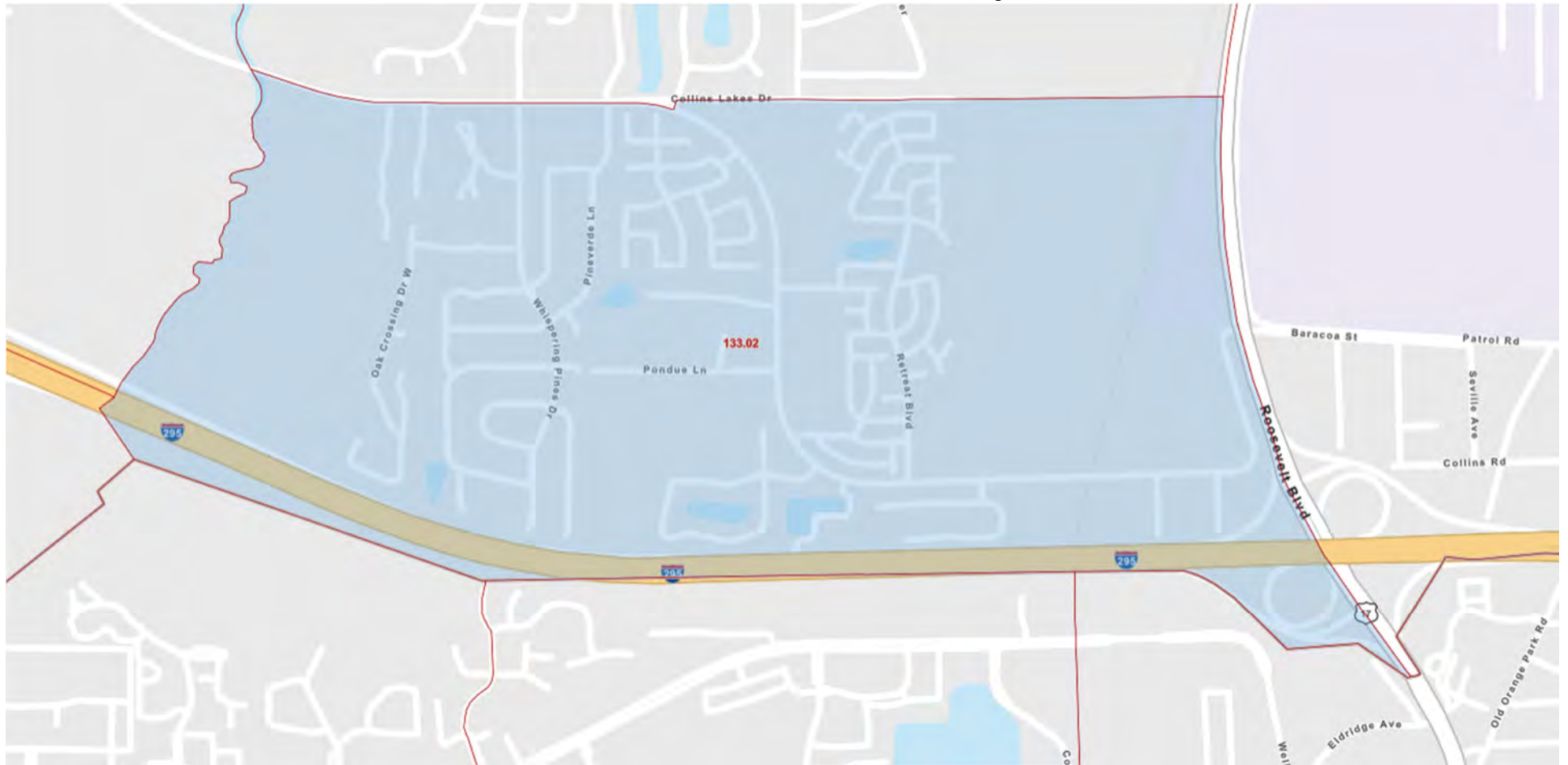
Florida Federally Designated Targeted Area Maps

Census Tract 122.01 in Duval County, Florida



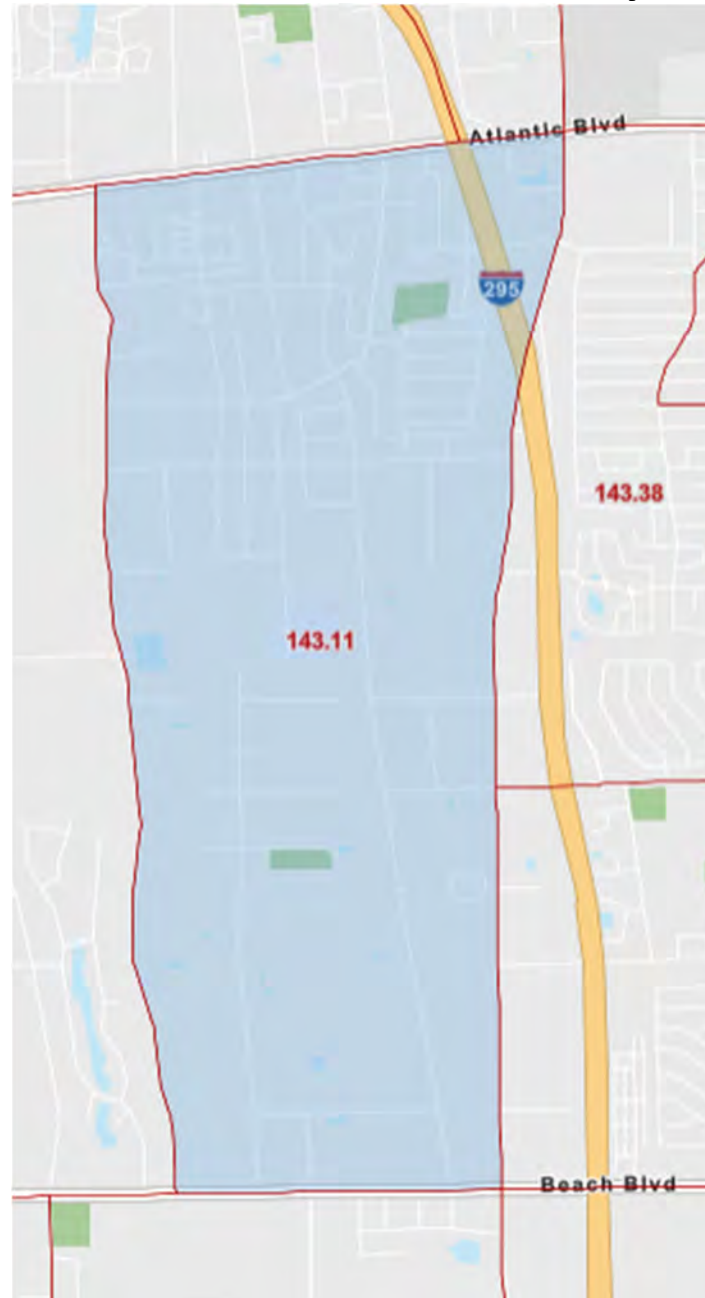
Florida Federally Designated Targeted Area Maps

Census Tract 133.02 in Duval County, Florida



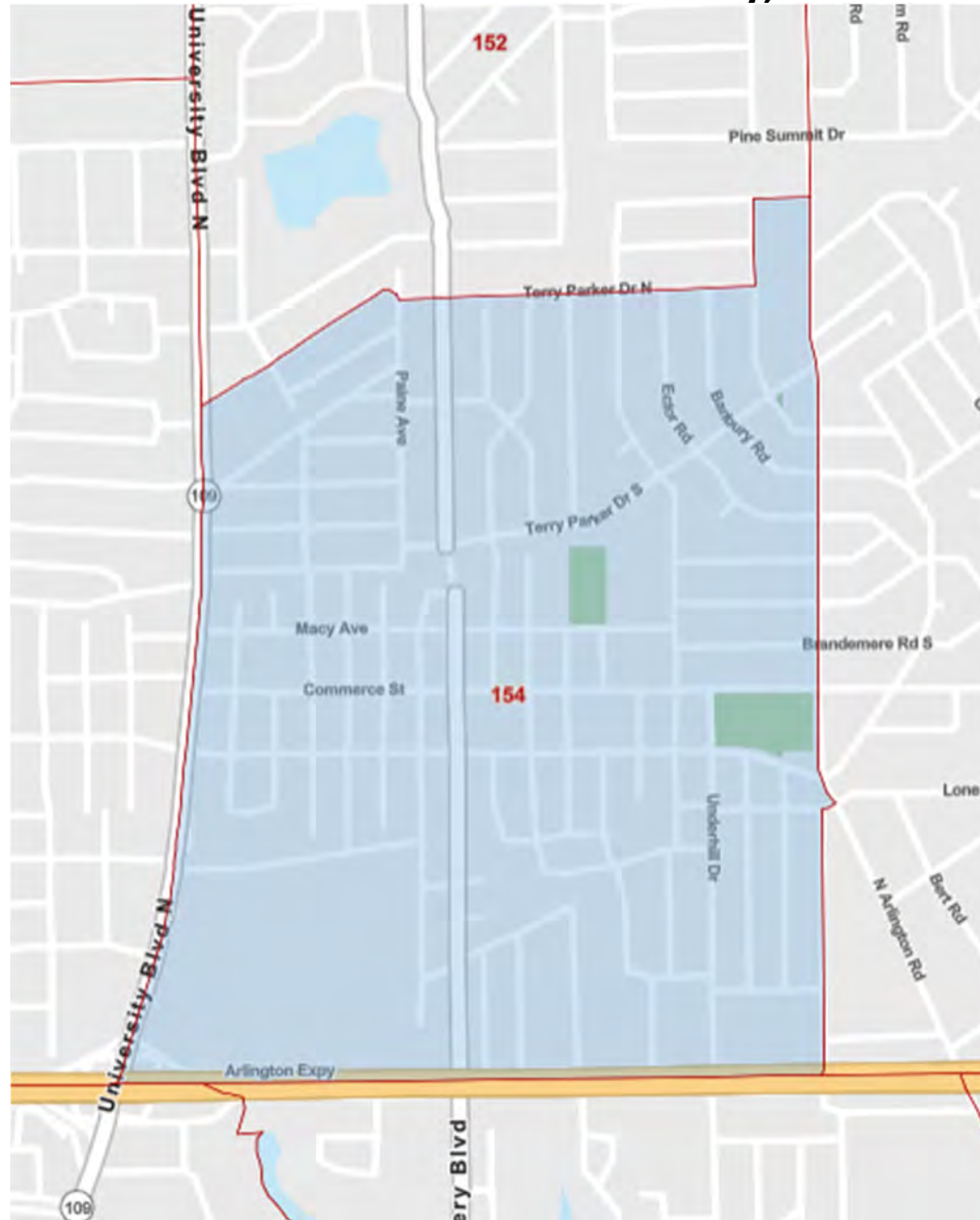
Florida Federally Designated Targeted Area Maps

Census Tract 143.11 in Duval County, Florida



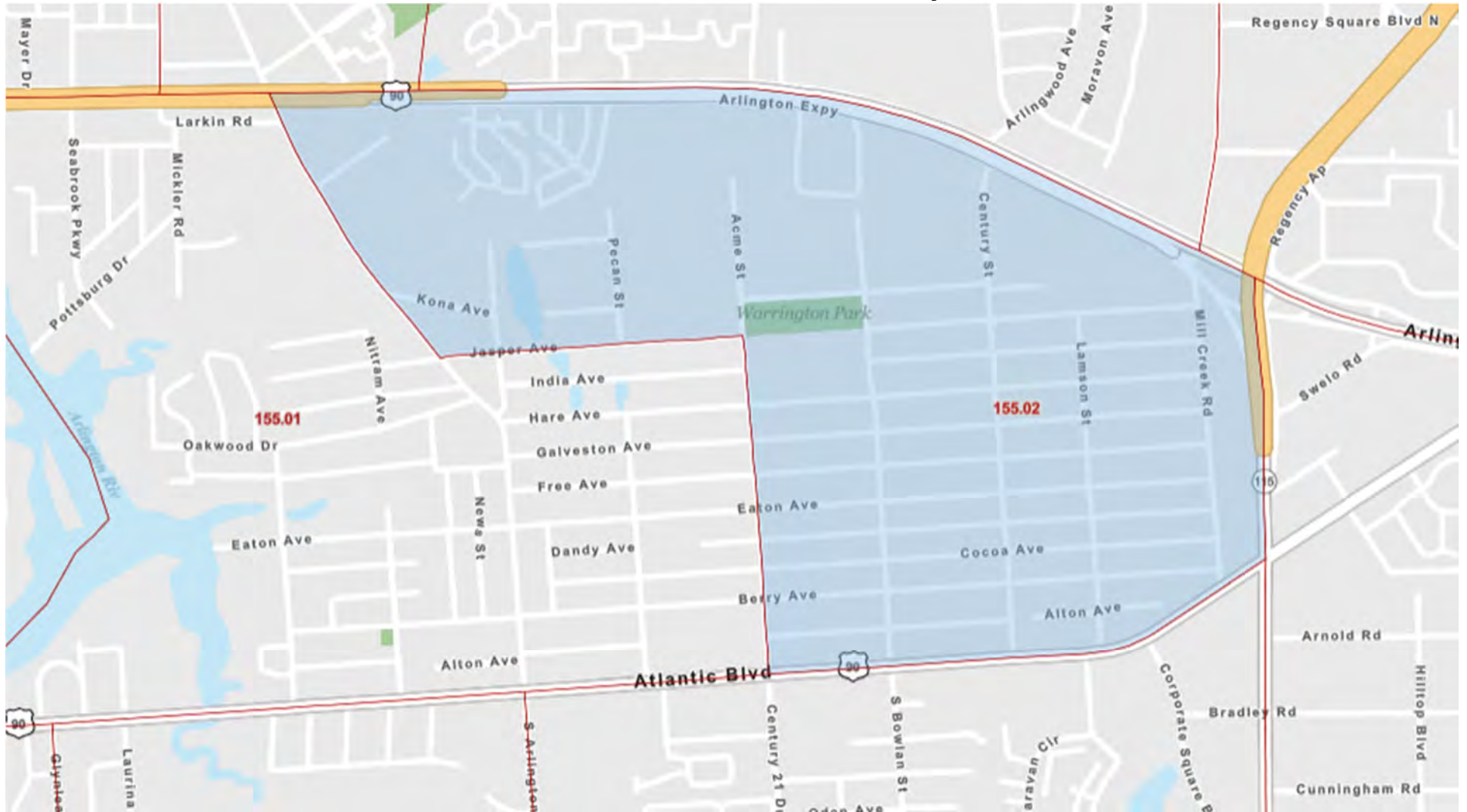
Florida Federally Designated Targeted Area Maps

Census Tract 154.00 in Duval County, Florida



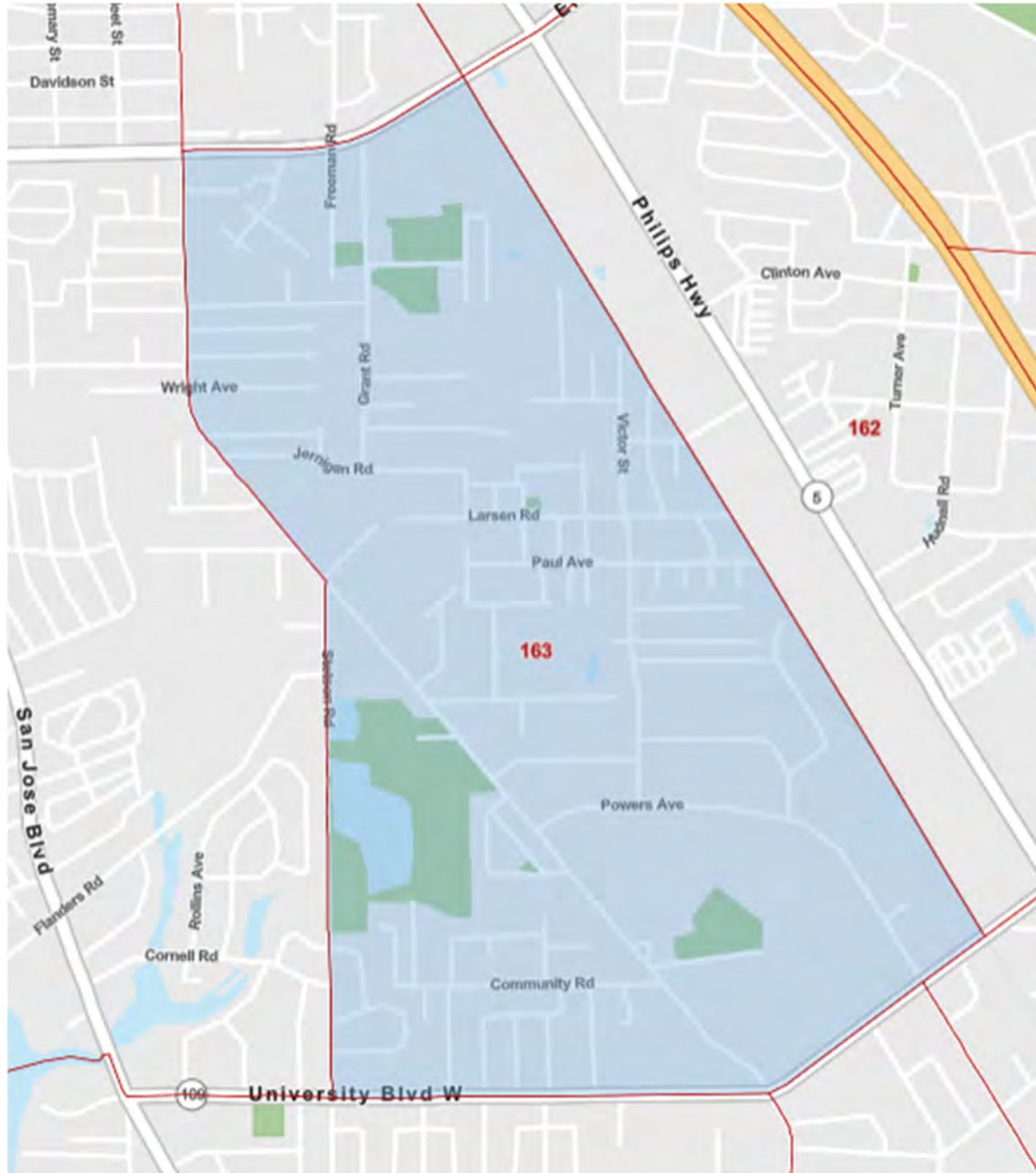
Florida Federally Designated Targeted Area Maps

Census Tract 155.02 in Duval County, Florida



Florida Federally Designated Targeted Area Maps

Census Tract 163.00 in Duval County, Florida



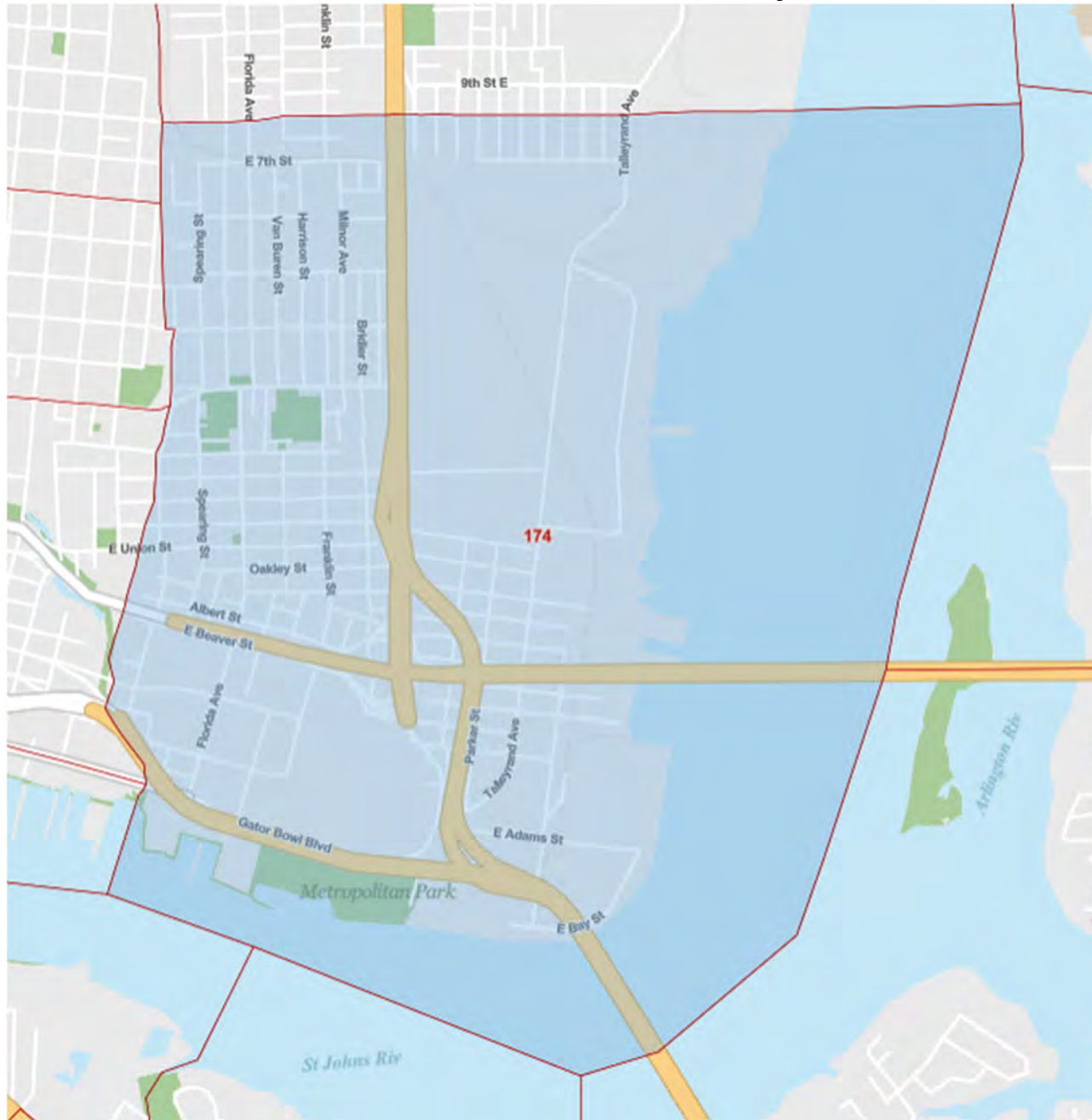
Florida Federally Designated Targeted Area Maps

Census Tract 166.06 in Duval County, Florida



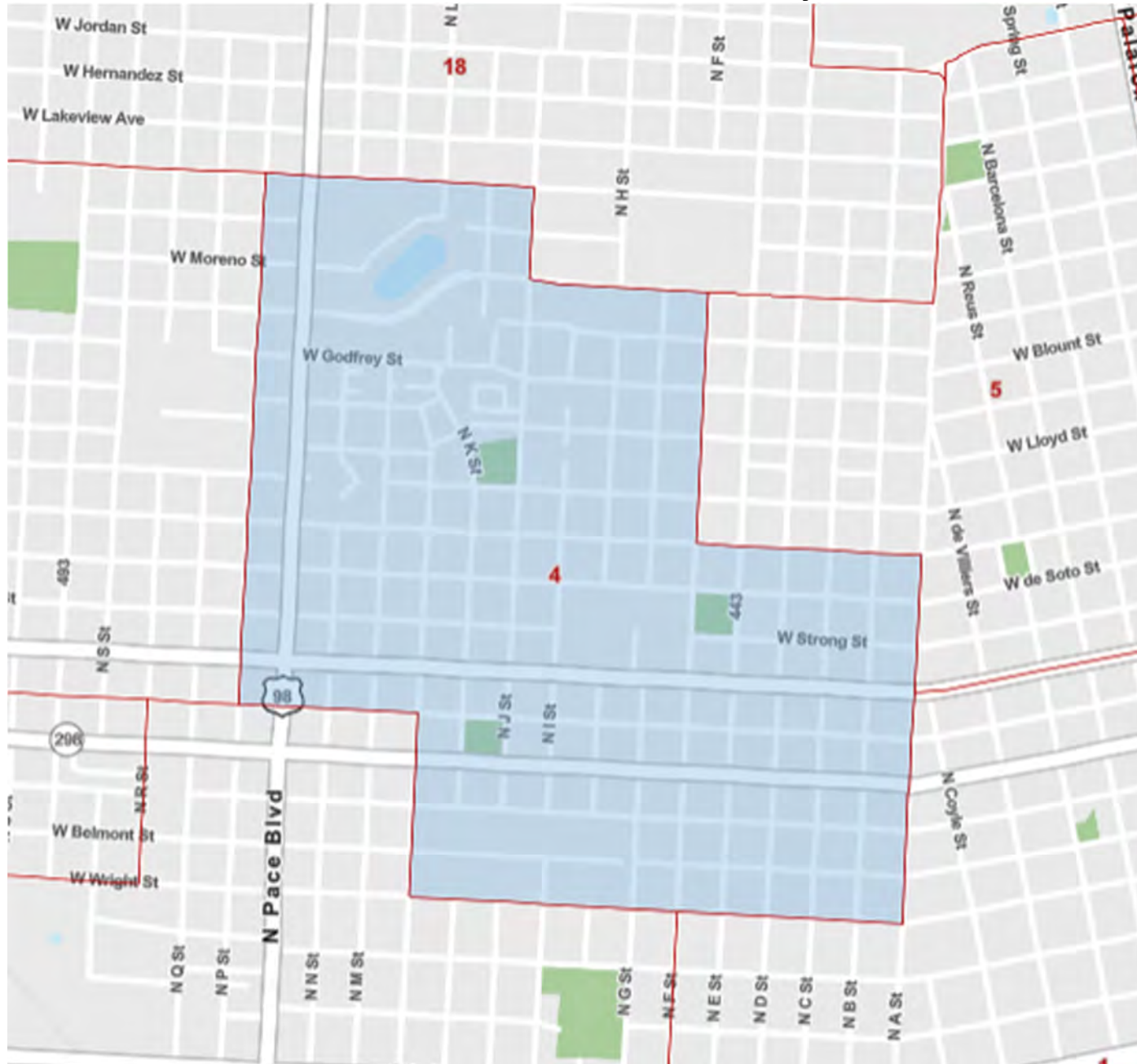
Florida Federally Designated Targeted Area Maps

Census Tract 174.00 in Duval County, Florida



Florida Federally Designated Targeted Area Maps

Census Tract 4.00 in Escambia County, Florida



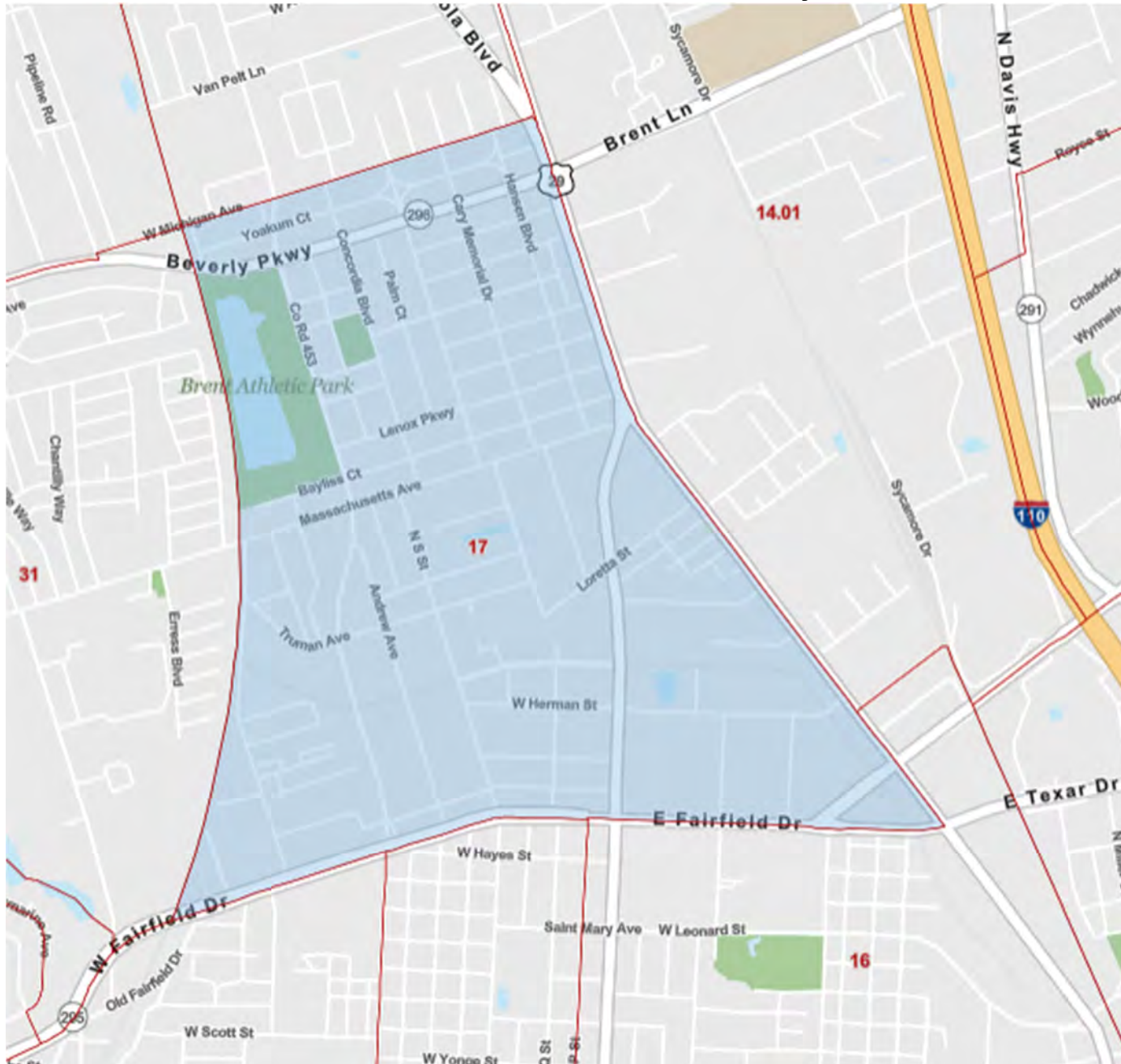
Florida Federally Designated Targeted Area Maps

Census Tract 16.00 in Escambia County, Florida



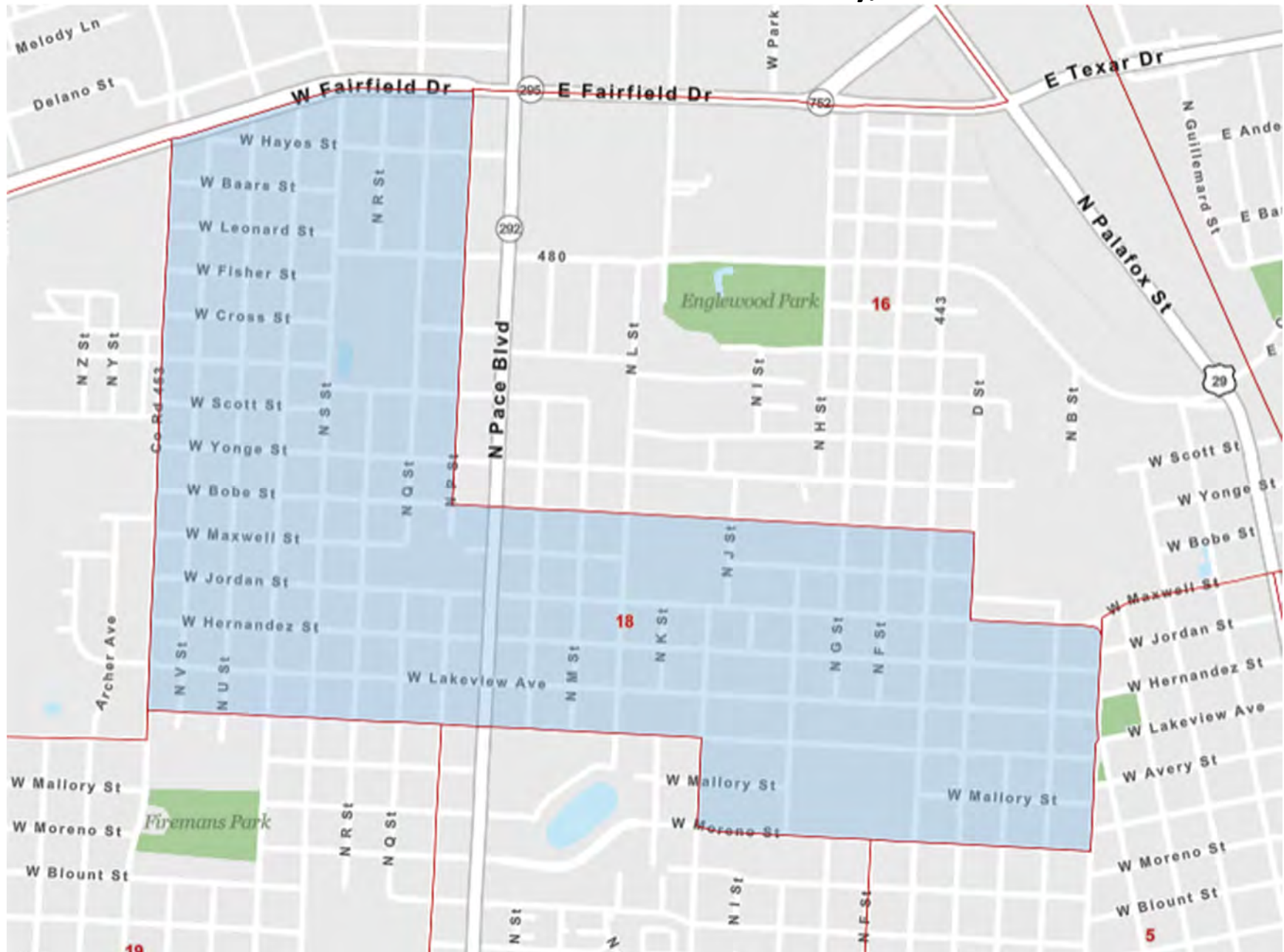
Florida Federally Designated Targeted Area Maps

Census Tract 17.00 in Escambia County, Florida



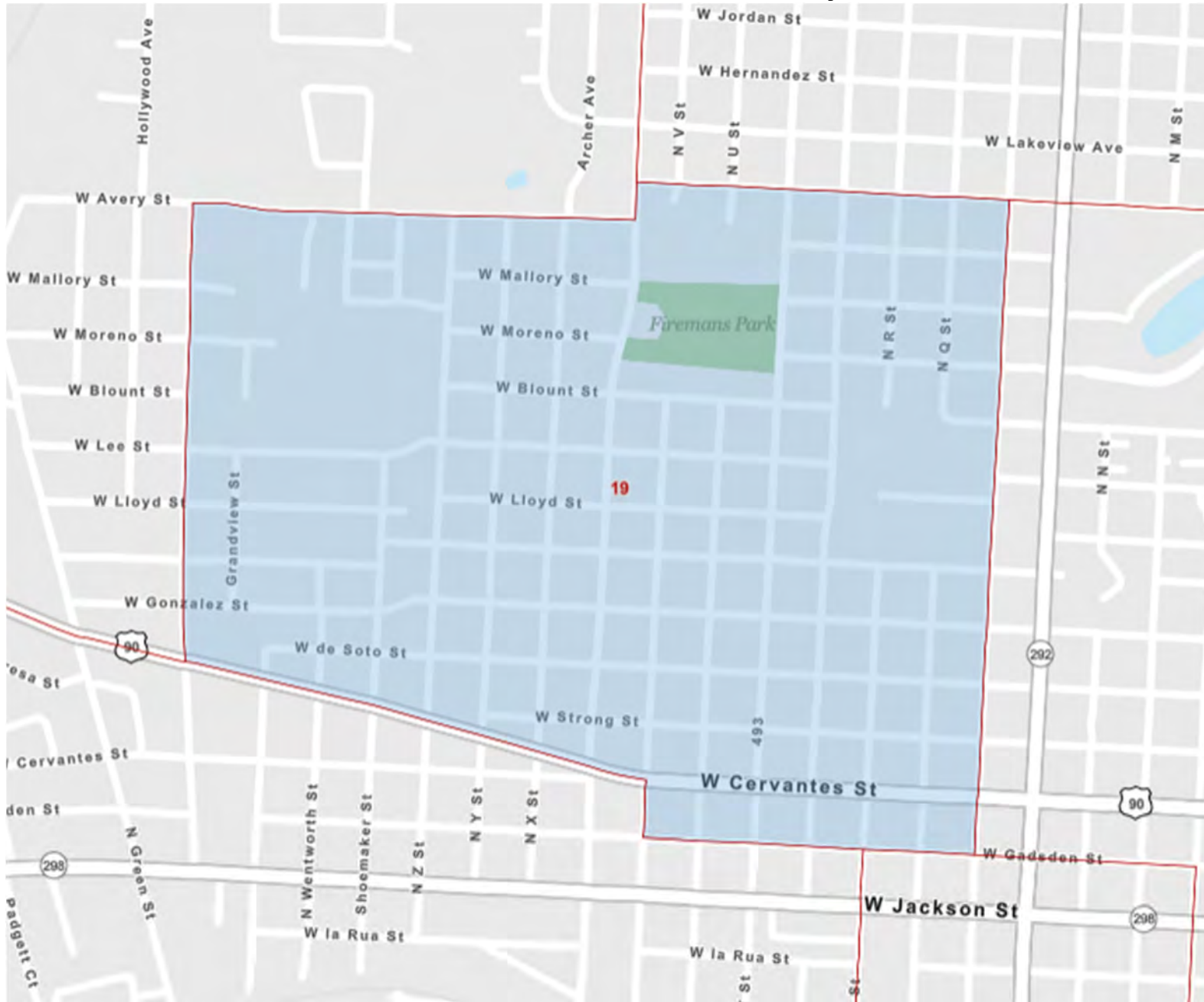
Florida Federally Designated Targeted Area Maps

Census Tract 18.00 in Escambia County, Florida



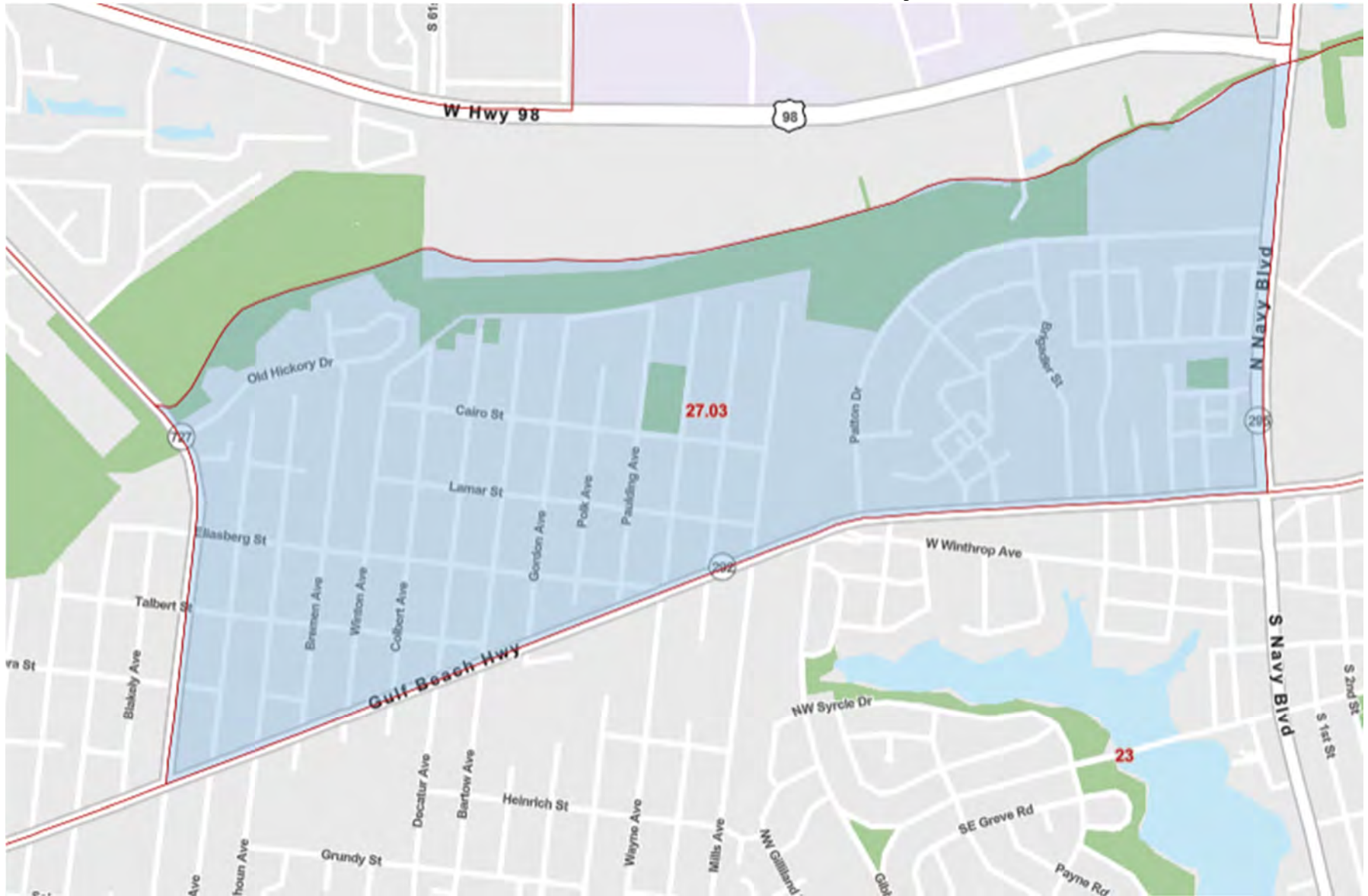
Florida Federally Designated Targeted Area Maps

Census Tract 19.00 in Escambia County, Florida



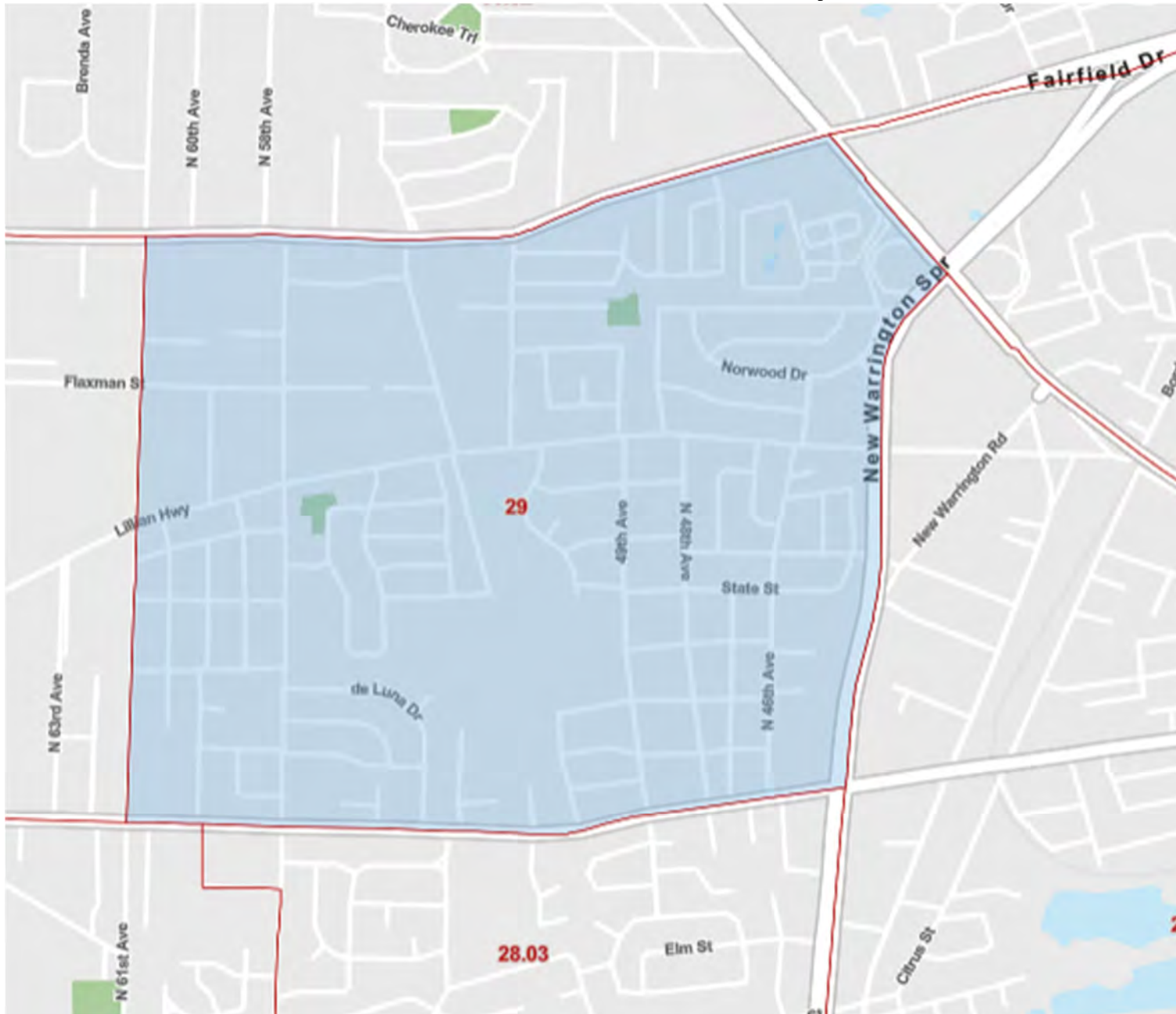
Florida Federally Designated Targeted Area Maps

Census Tract 27.03 in Escambia County, Florida



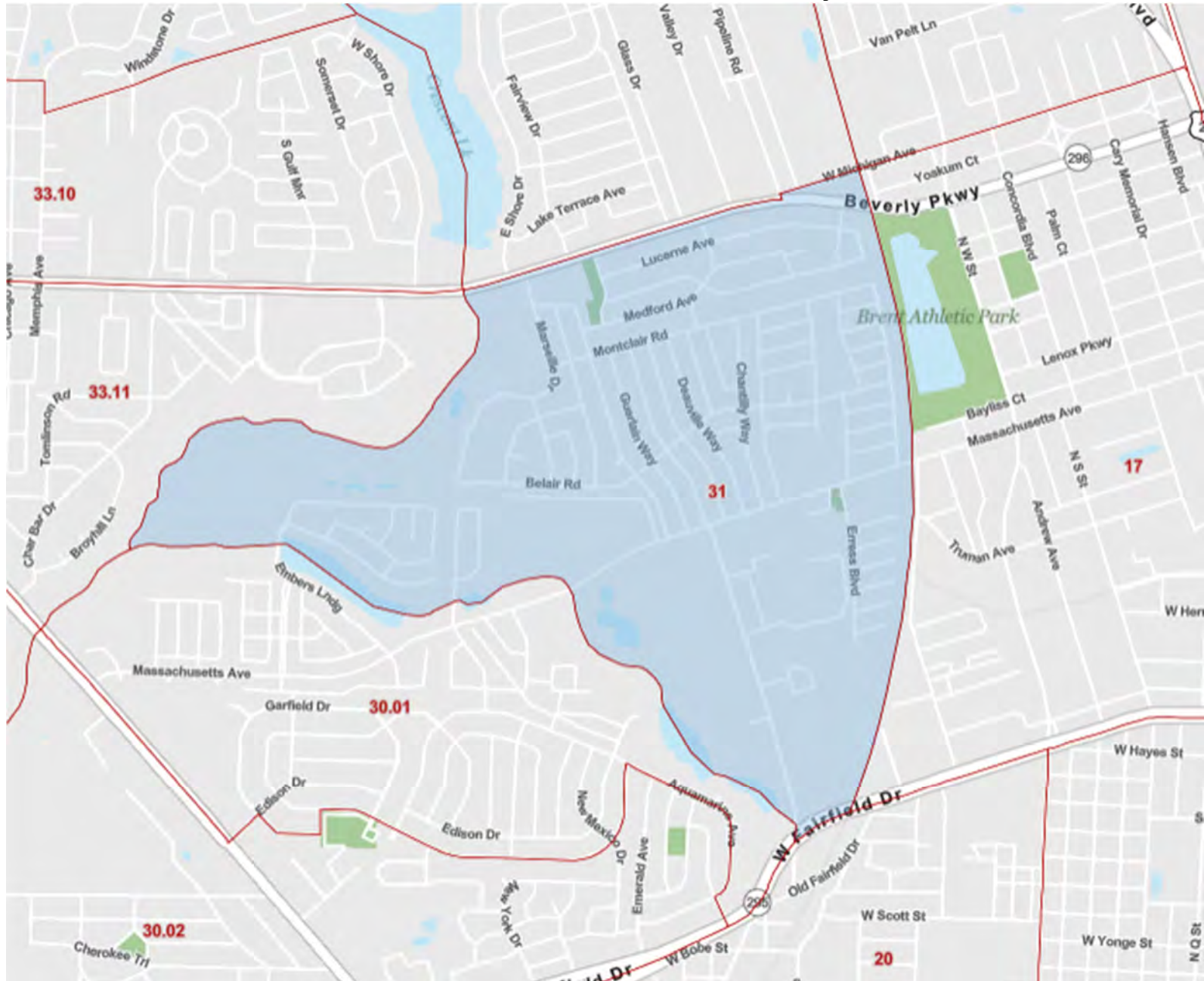
Florida Federally Designated Targeted Area Maps

Census Tract 29.00 in Escambia County, Florida



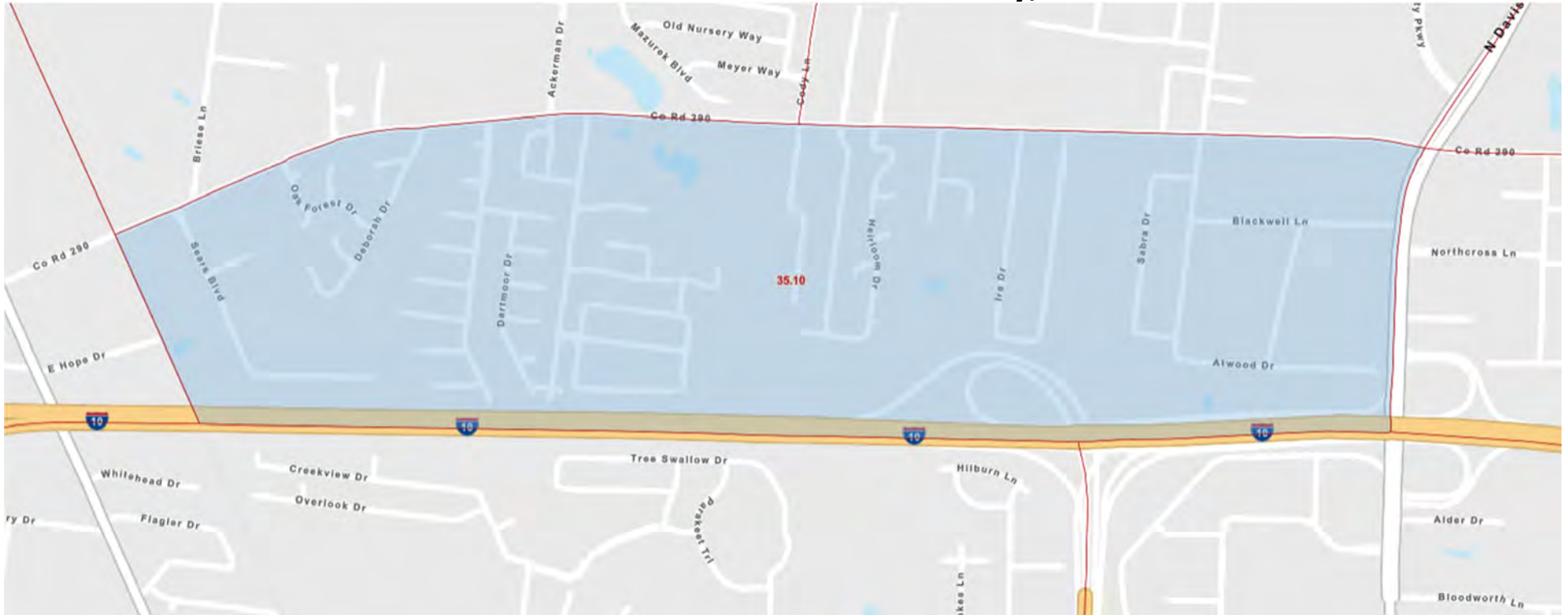
Florida Federally Designated Targeted Area Maps

Census Tract 31.00 in Escambia County, Florida



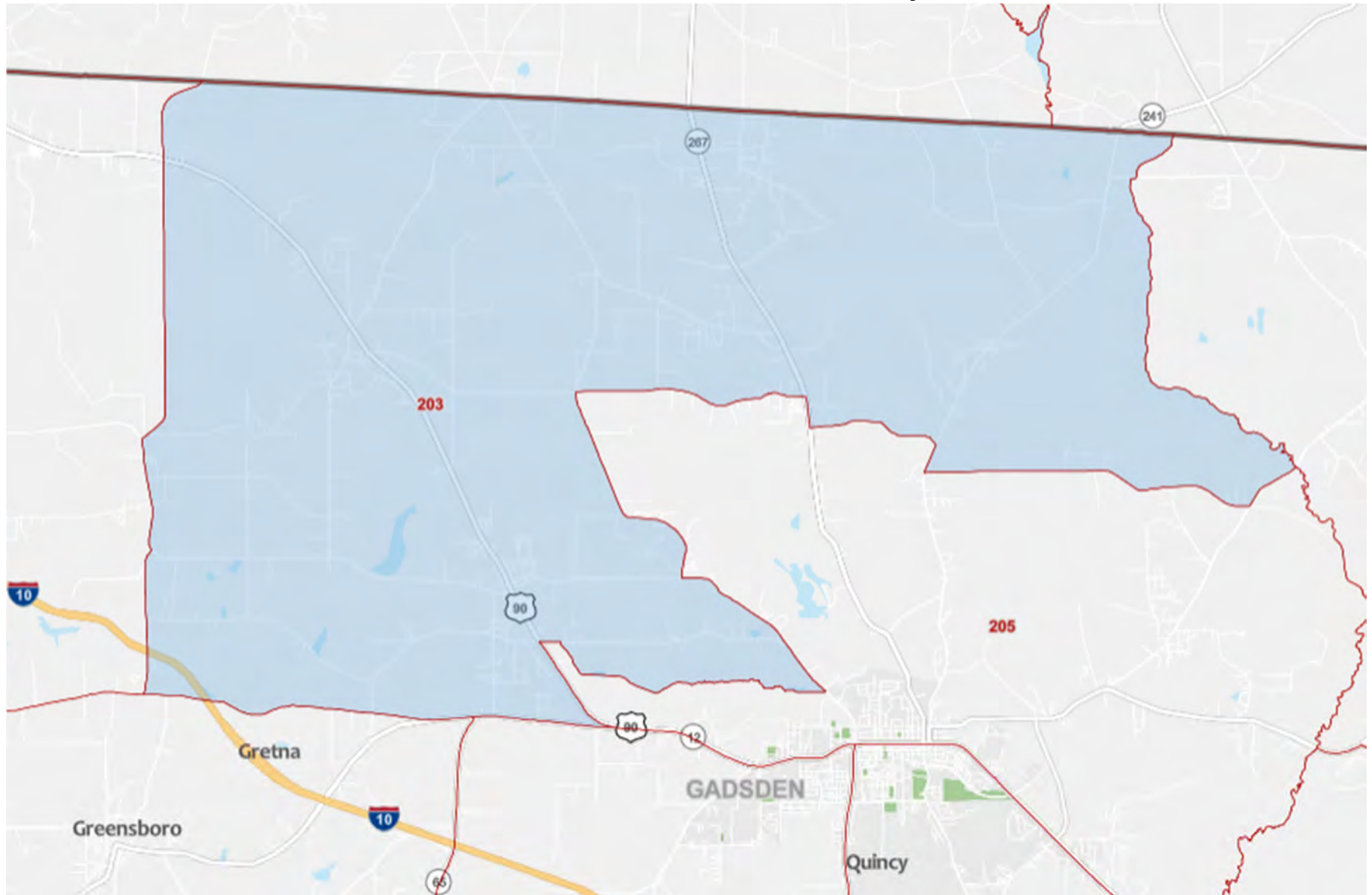
Florida Federally Designated Targeted Area Maps

Census Tract 35.10 in Escambia County, Florida



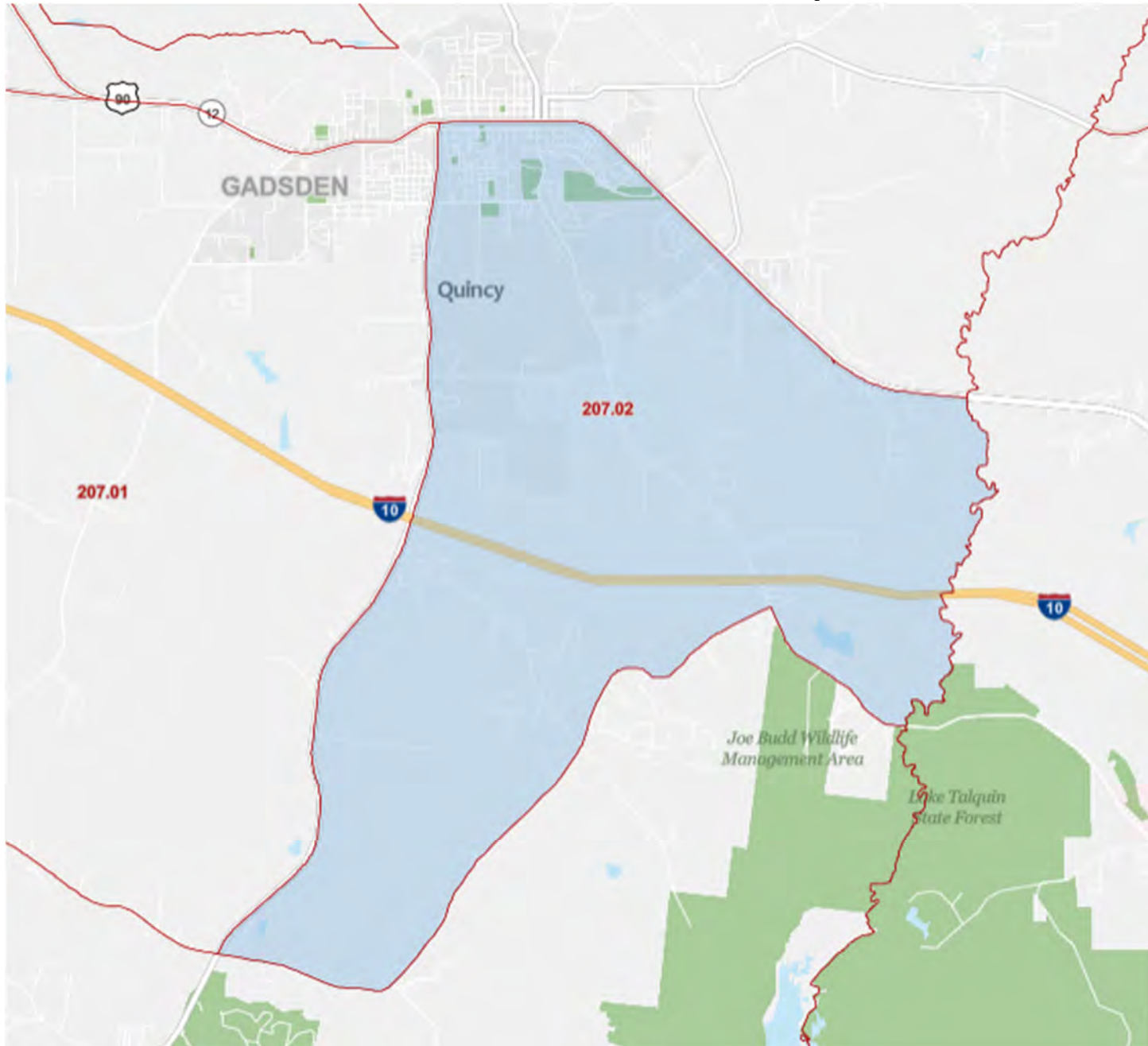
Florida Federally Designated Targeted Area Maps

Census Tract 203.00 in Gadsden County, Florida



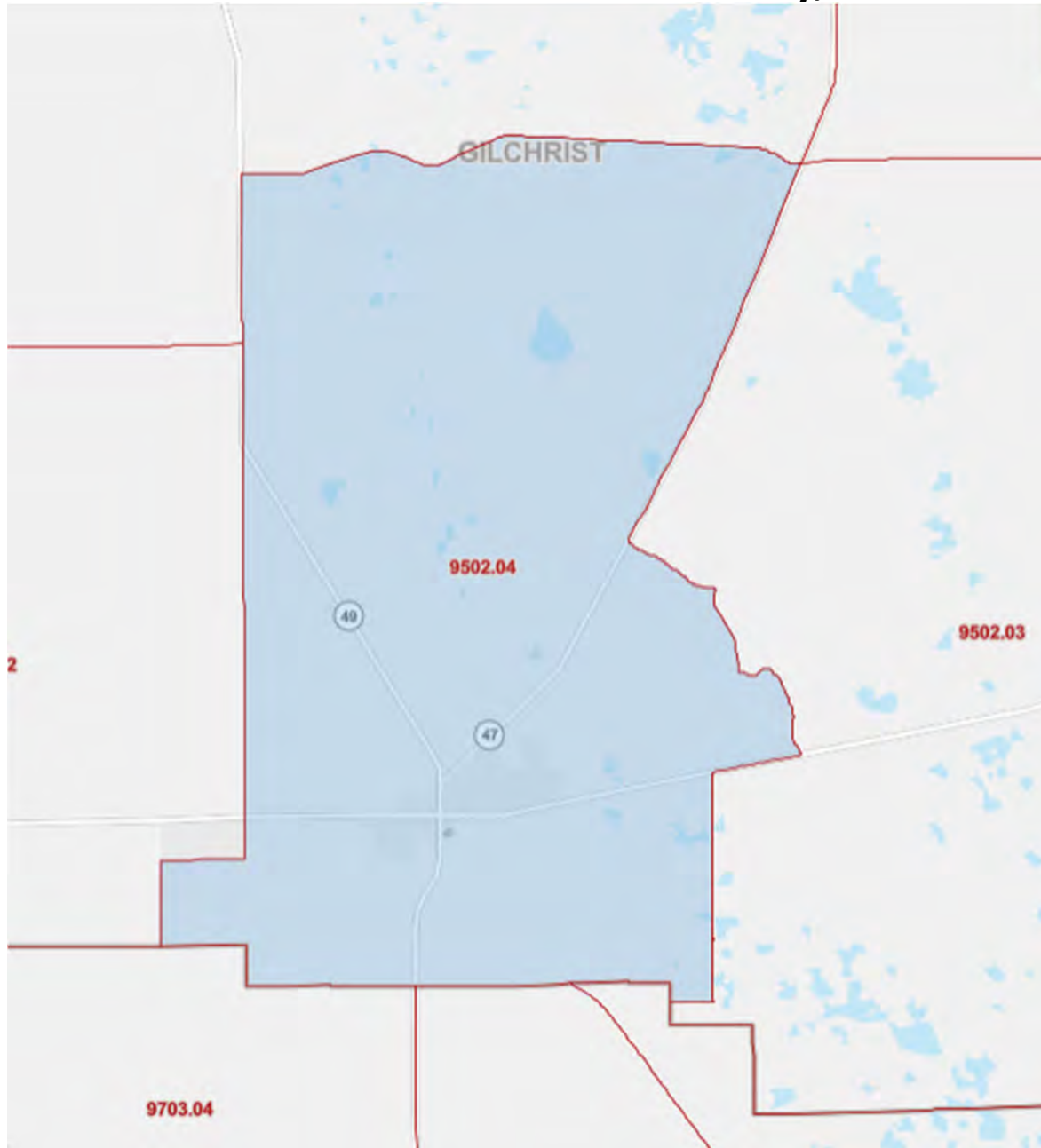
Florida Federally Designated Targeted Area Maps

Census Tract 207.02 in Gadsden County, Florida



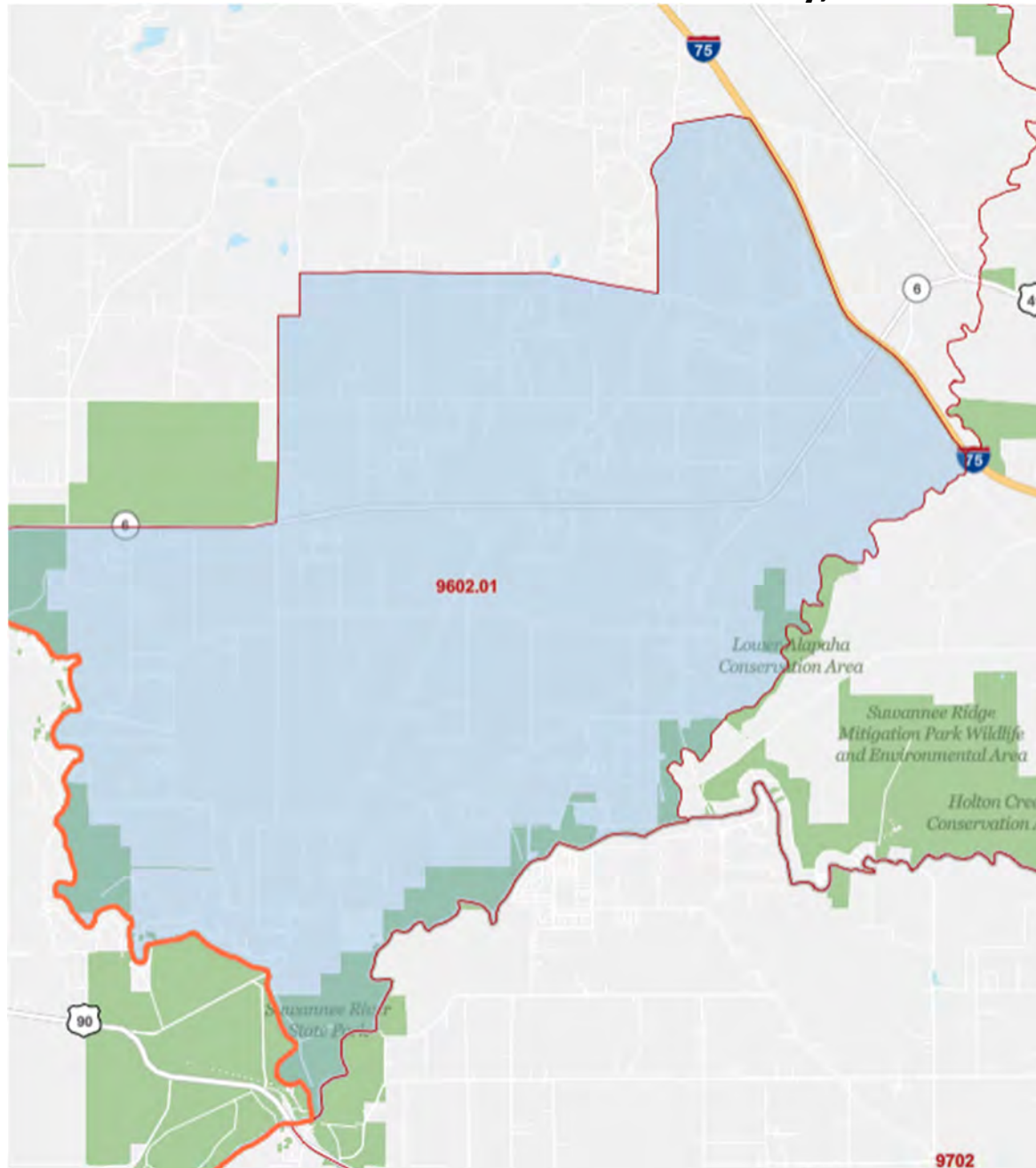
Florida Federally Designated Targeted Area Maps

Census Tract 9502.04 in Gilchrist County, Florida



Florida Federally Designated Targeted Area Maps

Census Tract 9602.01 in Hamilton County, Florida



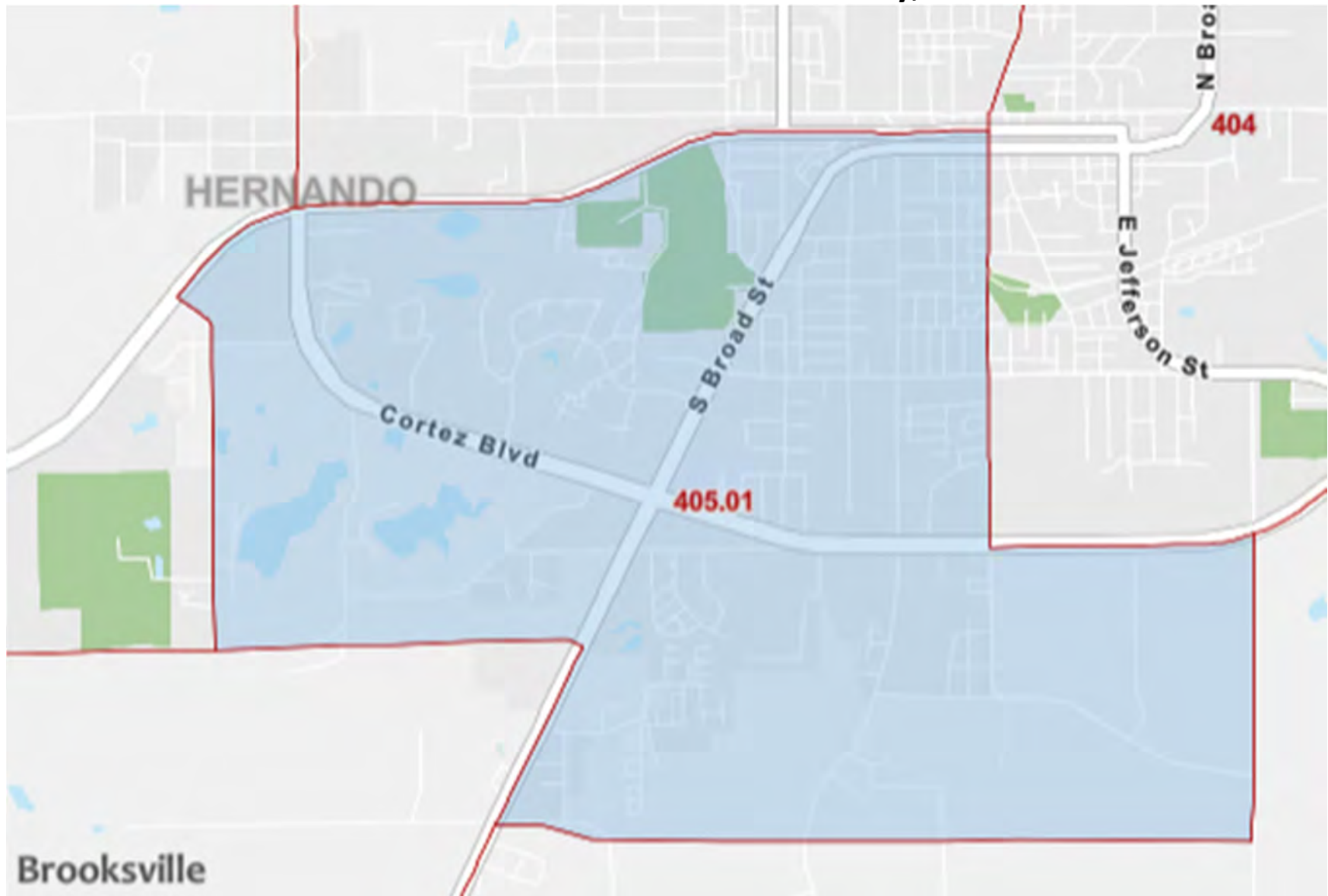
Florida Federally Designated Targeted Area Maps

Census Tract 404.00 in Hernando County, Florida



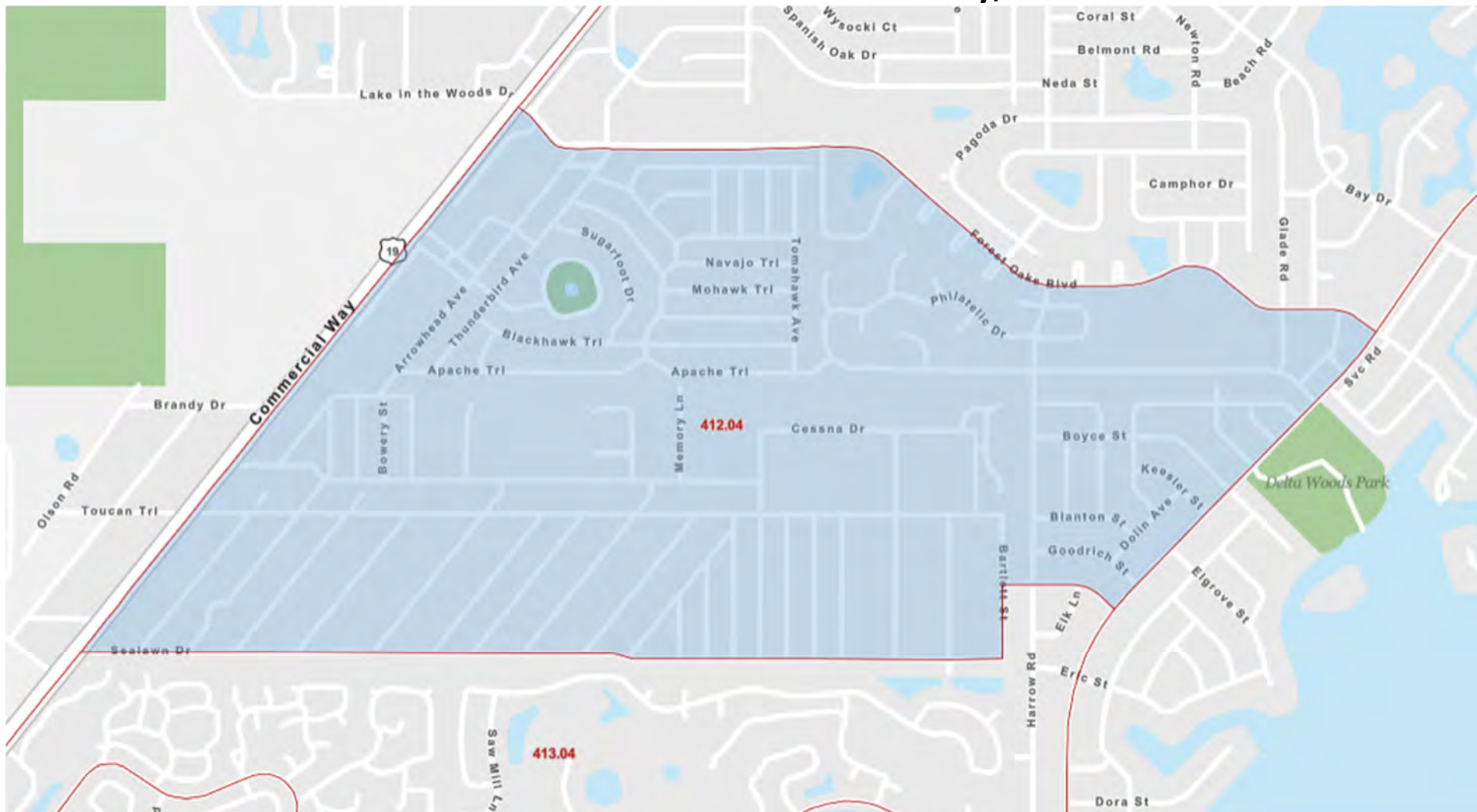
Florida Federally Designated Targeted Area Maps

Census Tract 405.01 in Hernando County, Florida



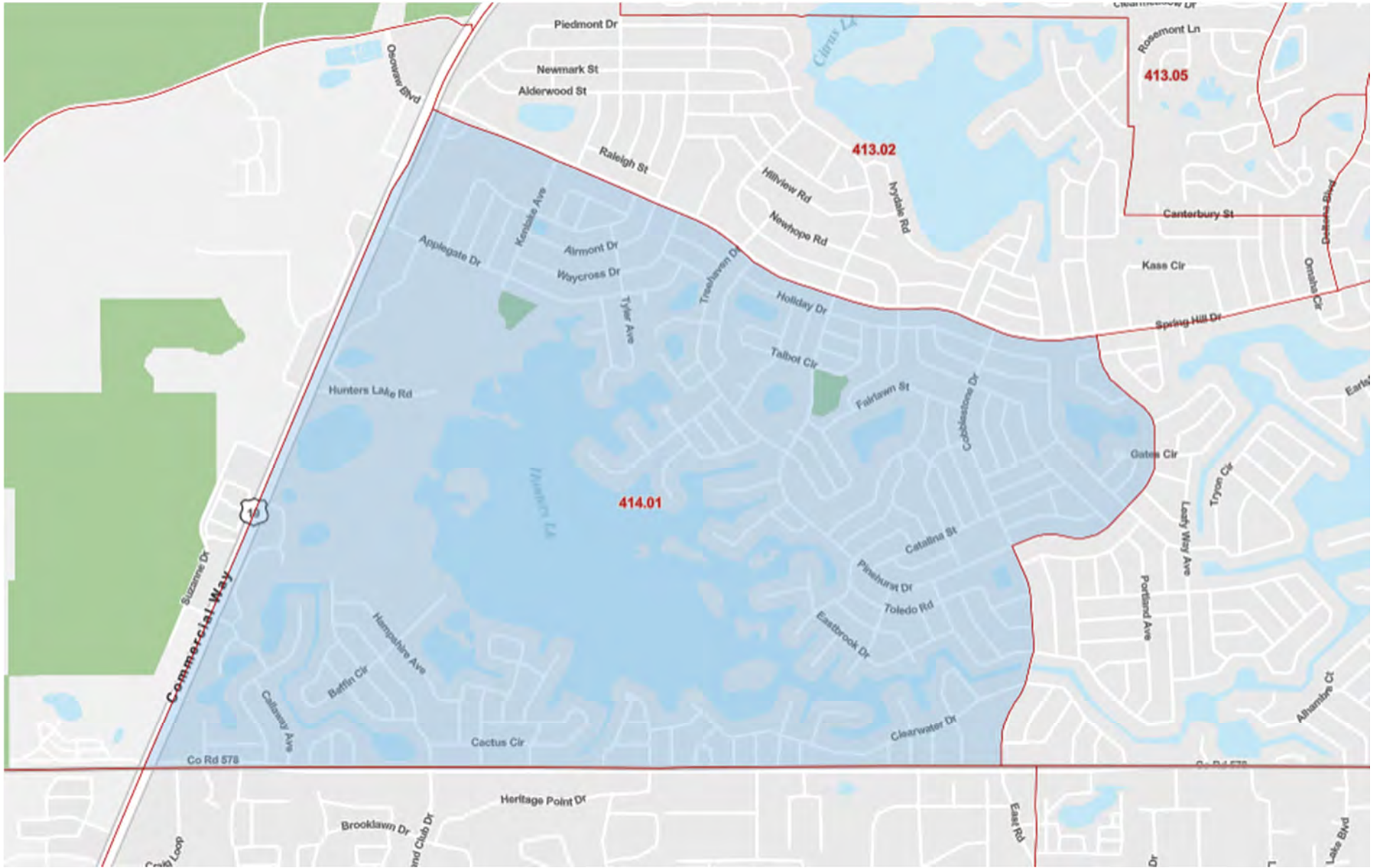
Florida Federally Designated Targeted Area Maps

Census Tract 412.04 in Hernando County, Florida



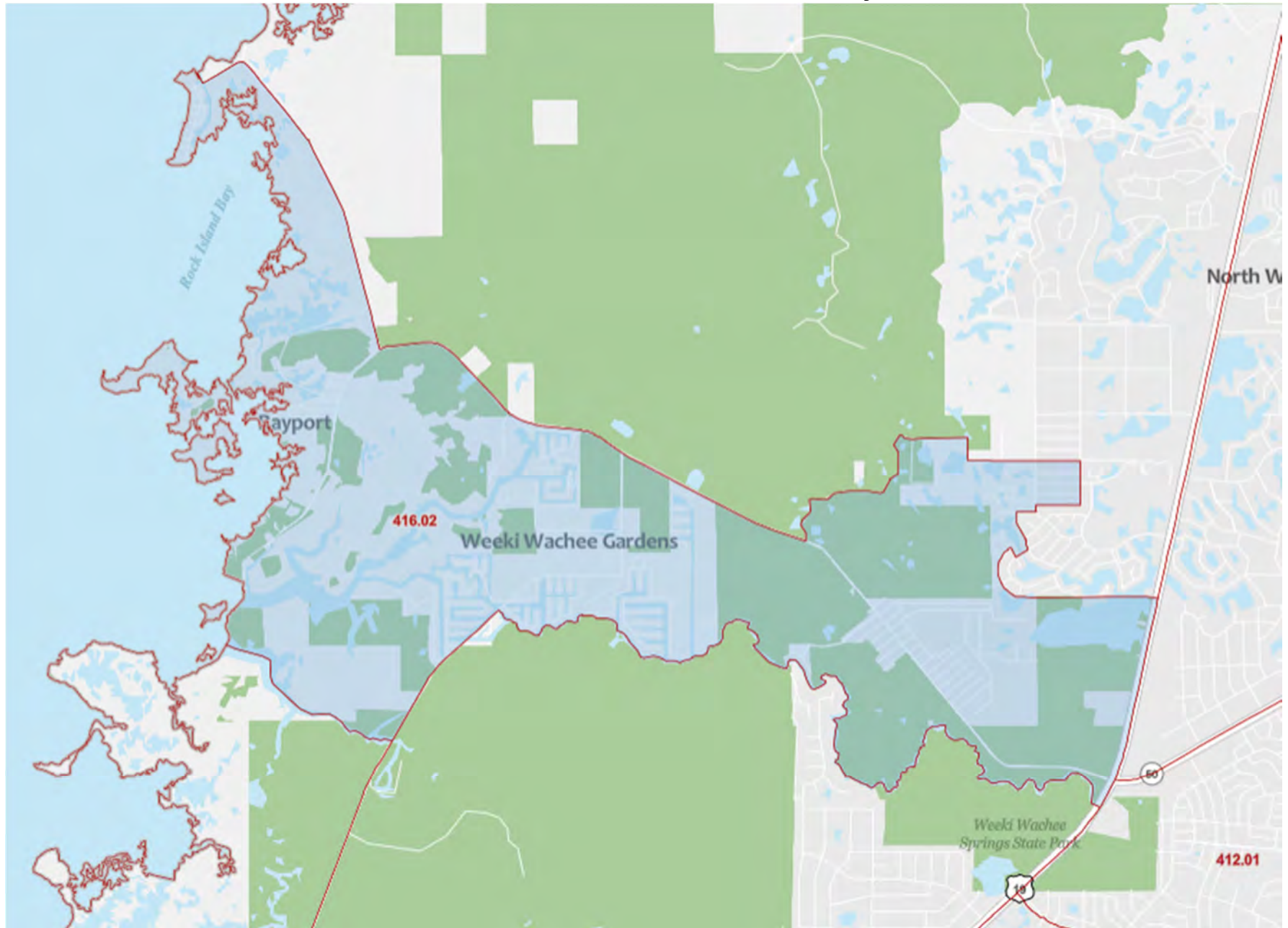
Florida Federally Designated Targeted Area Maps

Census Tract 414.01 in Hernando County, Florida



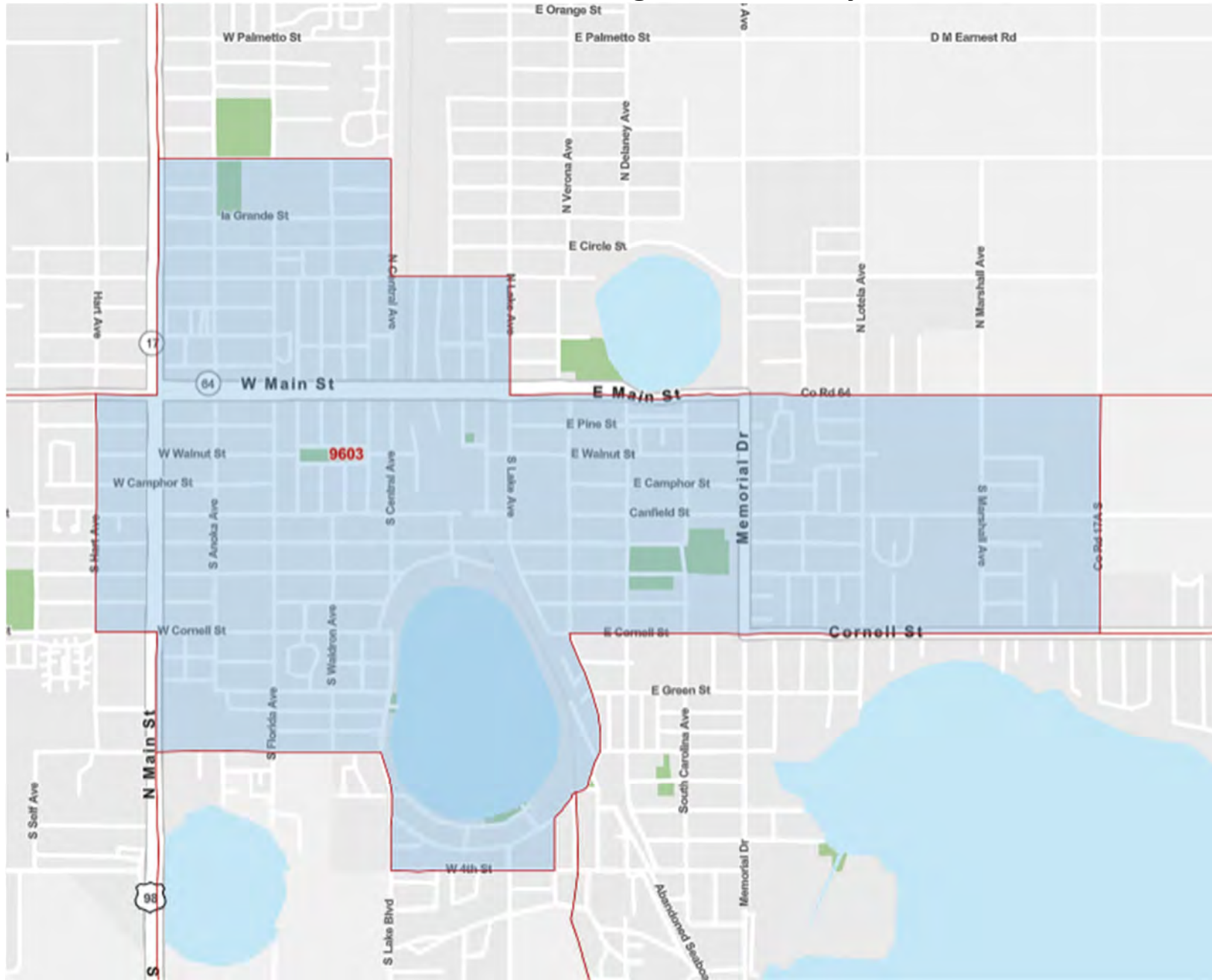
Florida Federally Designated Targeted Area Maps

Census Tract 416.02 in Hernando County, Florida



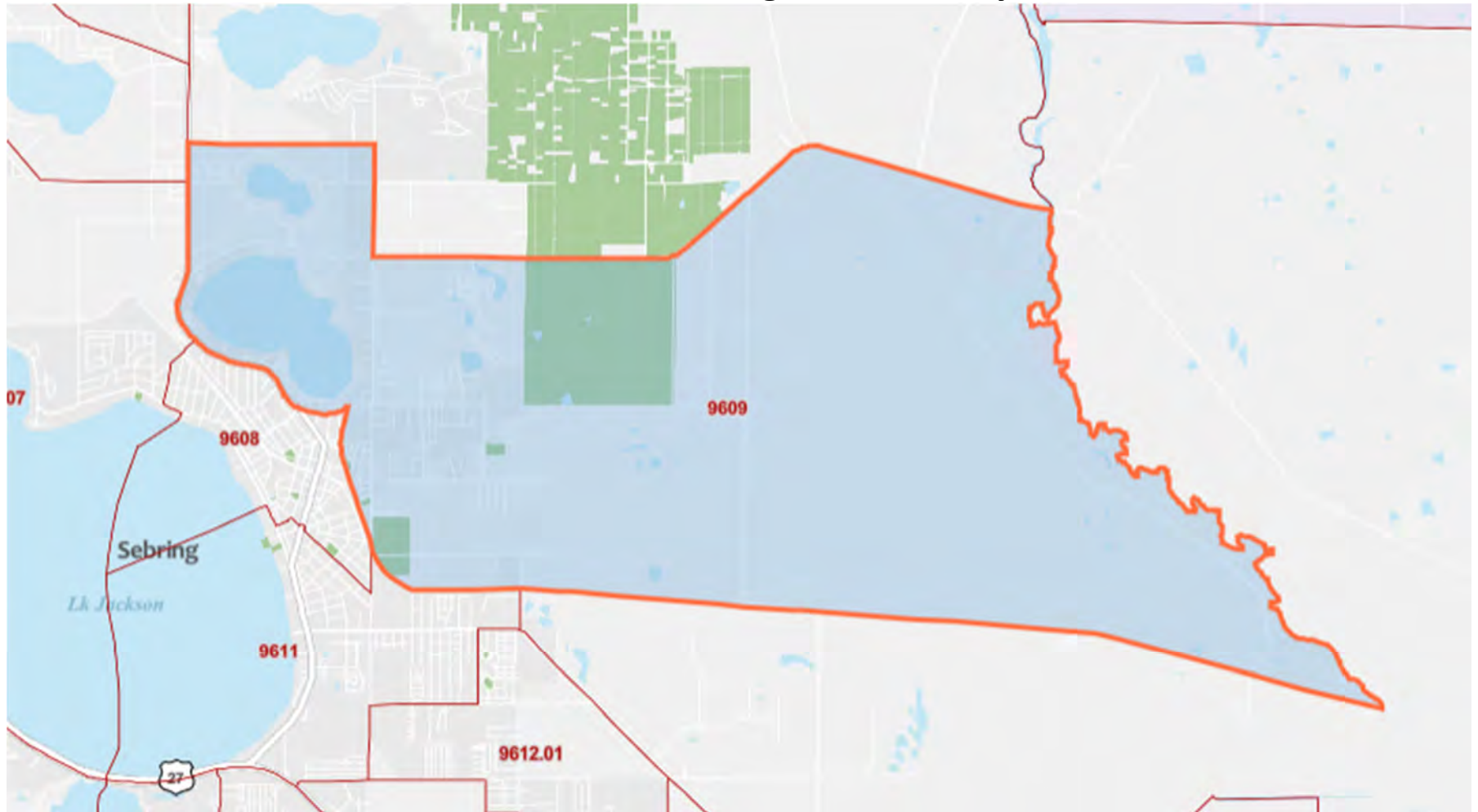
Florida Federally Designated Targeted Area Maps

Census Tract 9603.00 in Highlands County, Florida



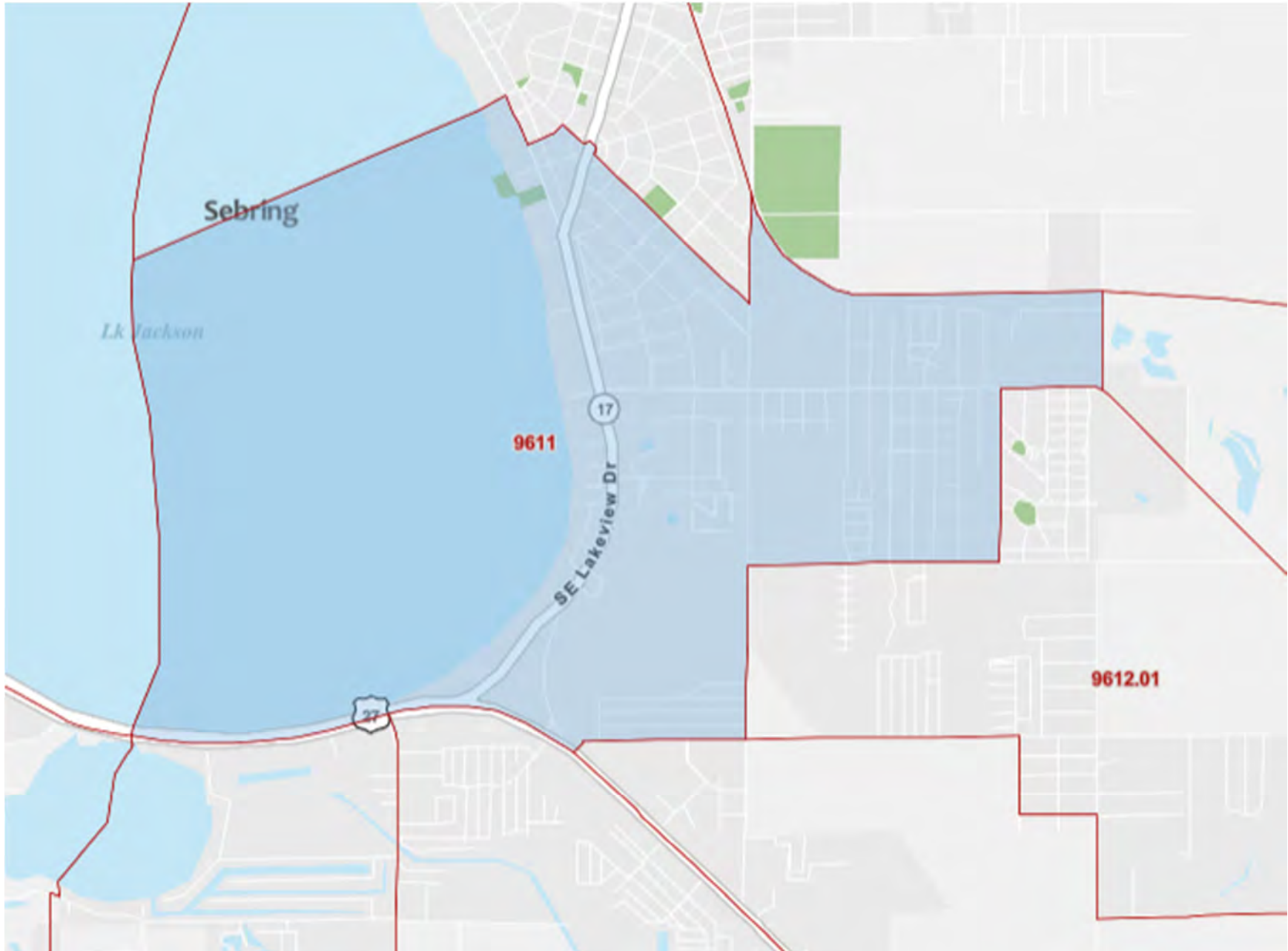
Florida Federally Designated Targeted Area Maps

Census Tract 9609.00 in Highlands County, Florida



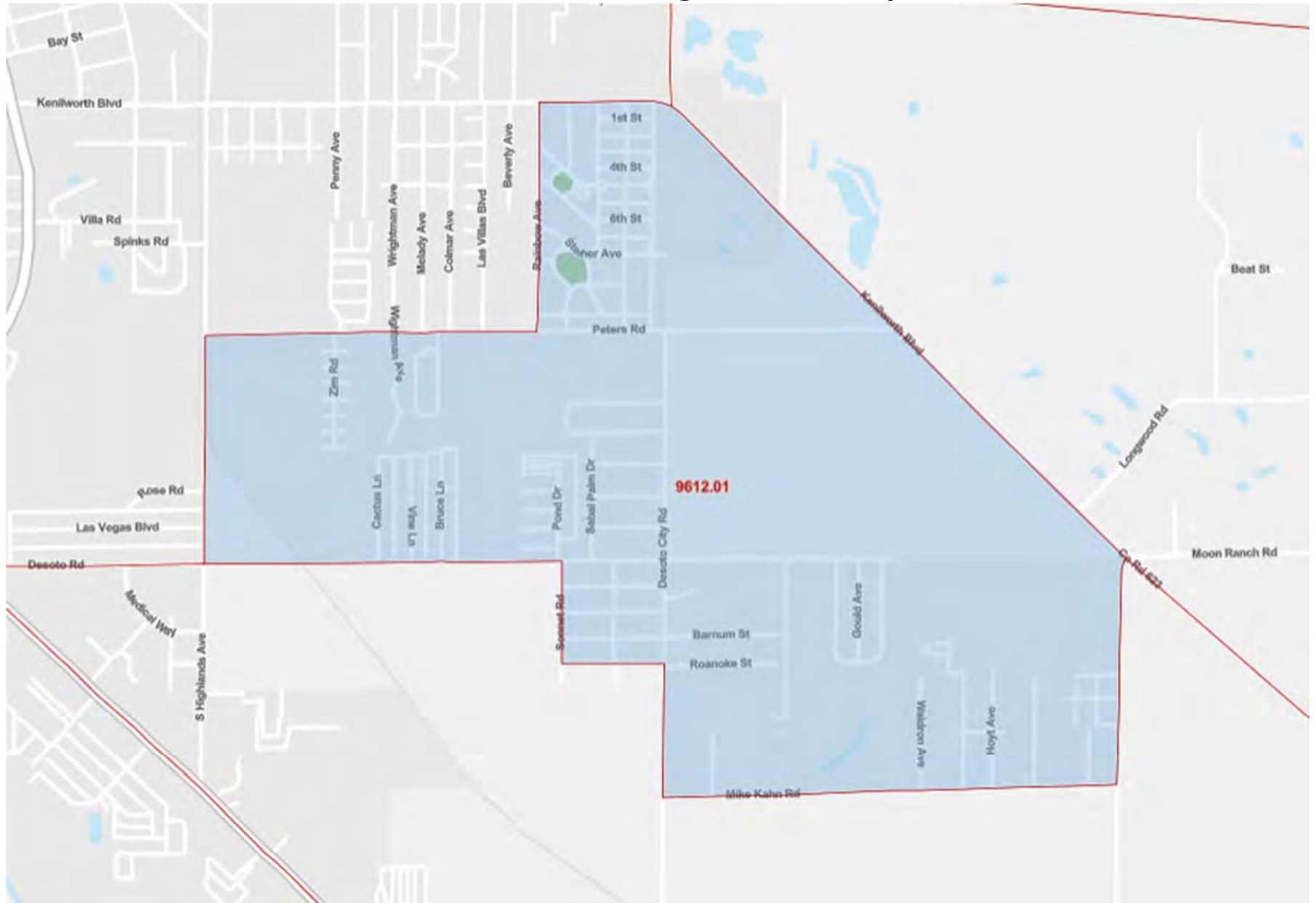
Florida Federally Designated Targeted Area Maps

Census Tract 9611.00 in Highlands County, Florida



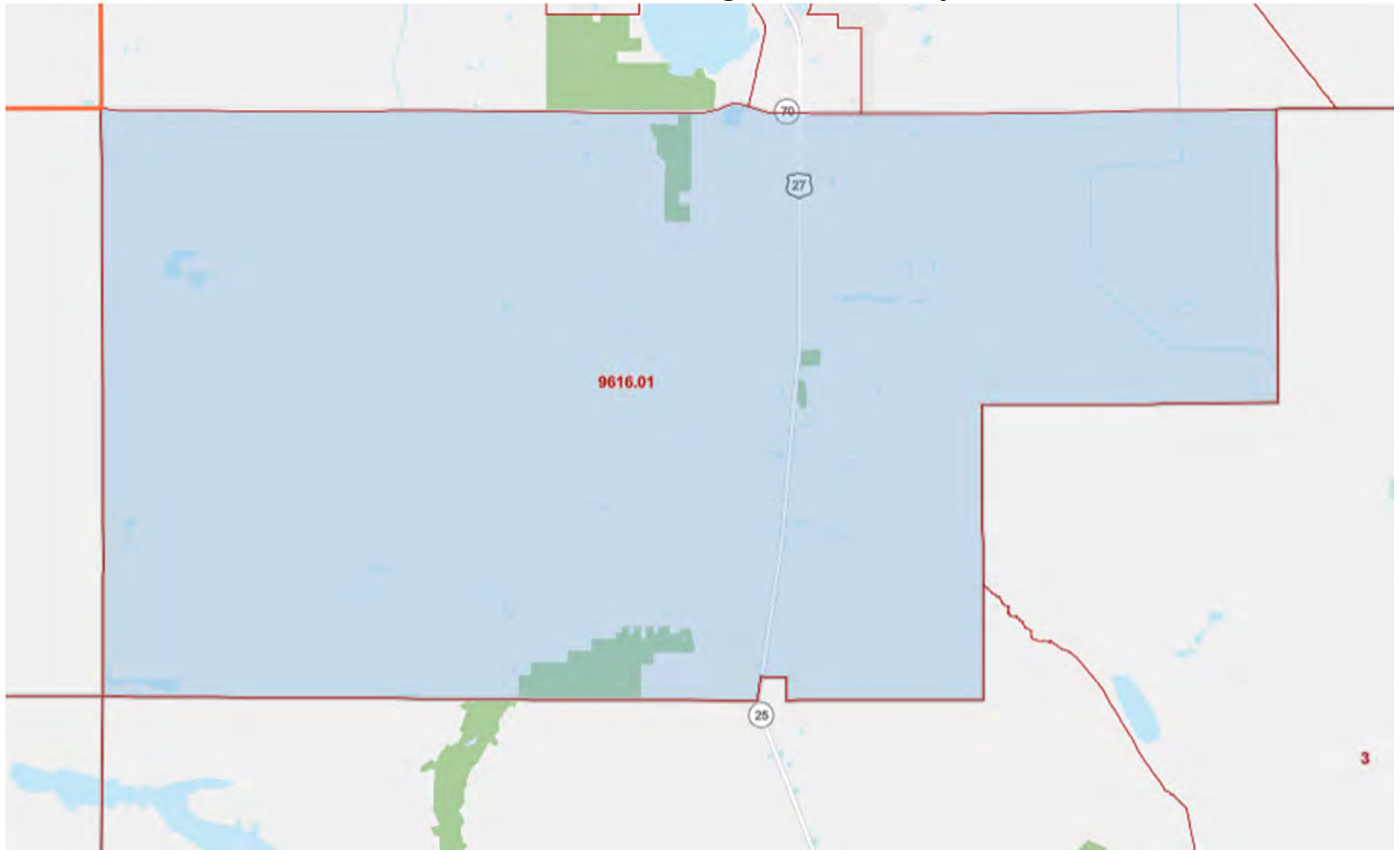
Florida Federally Designated Targeted Area Maps

Census Tract 9612.01 in Highlands County, Florida



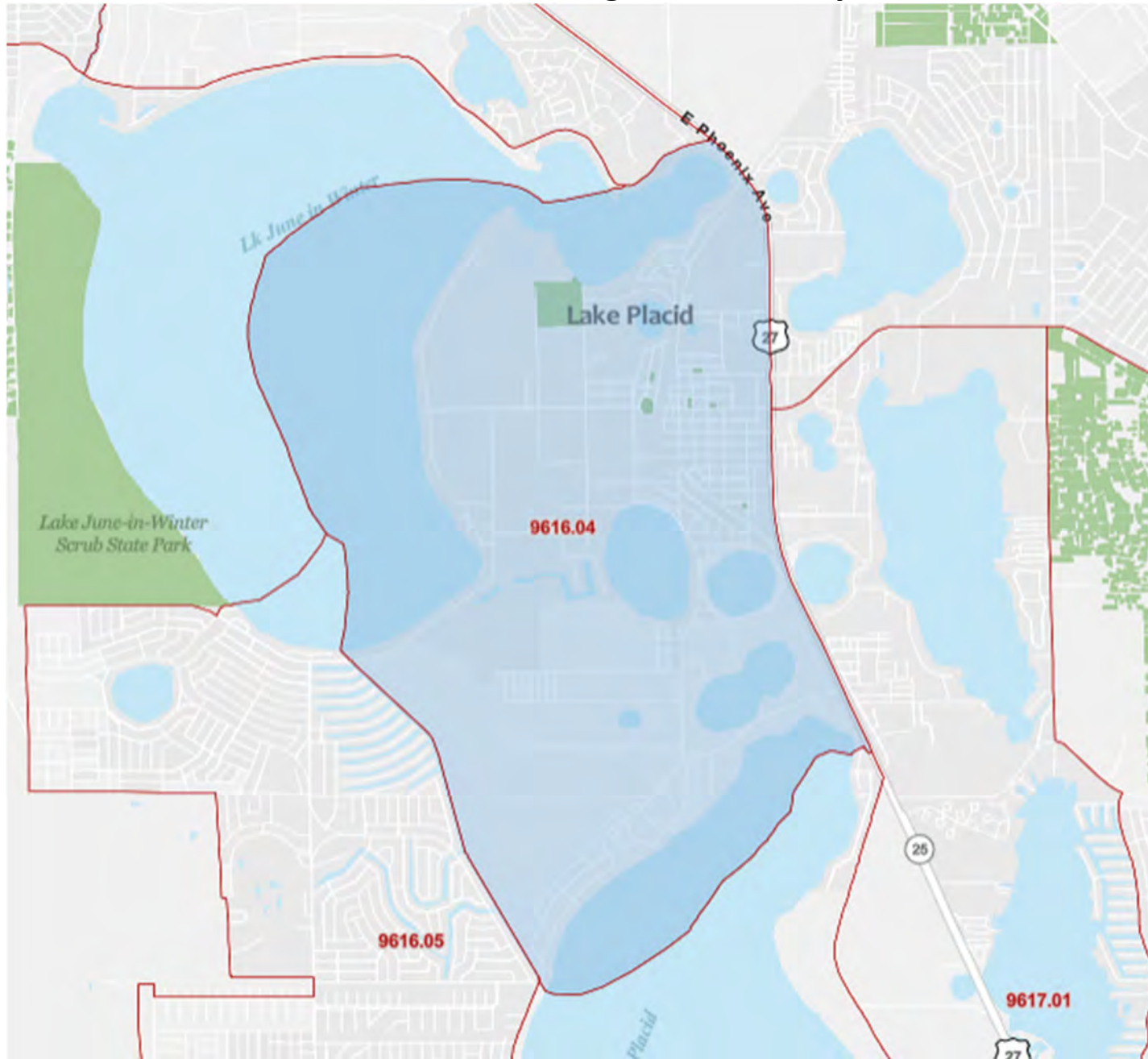
Florida Federally Designated Targeted Area Maps

Census Tract 9616.01 in Highlands County, Florida



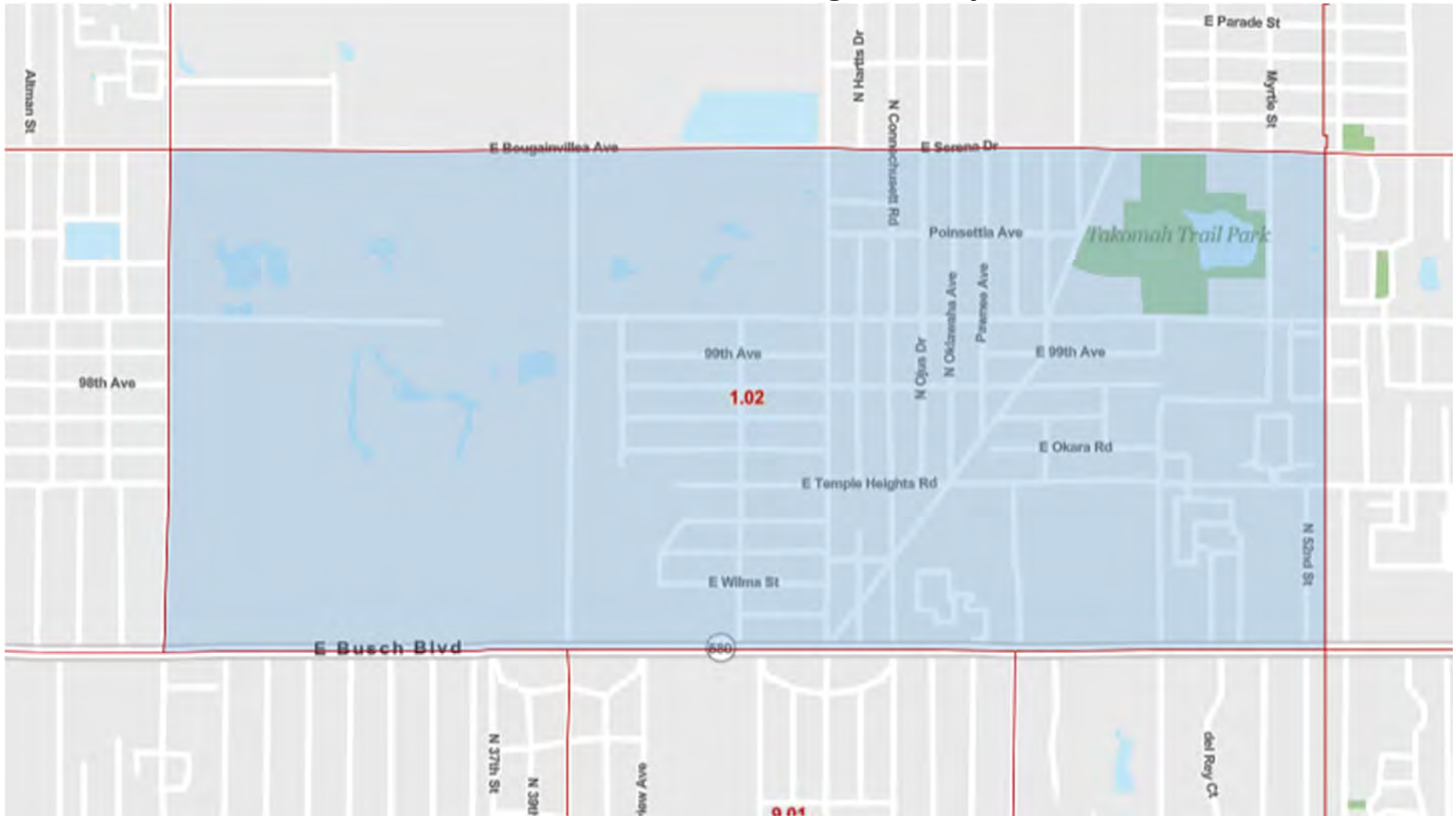
Florida Federally Designated Targeted Area Maps

Census Tract 9616.04 in Highlands County, Florida



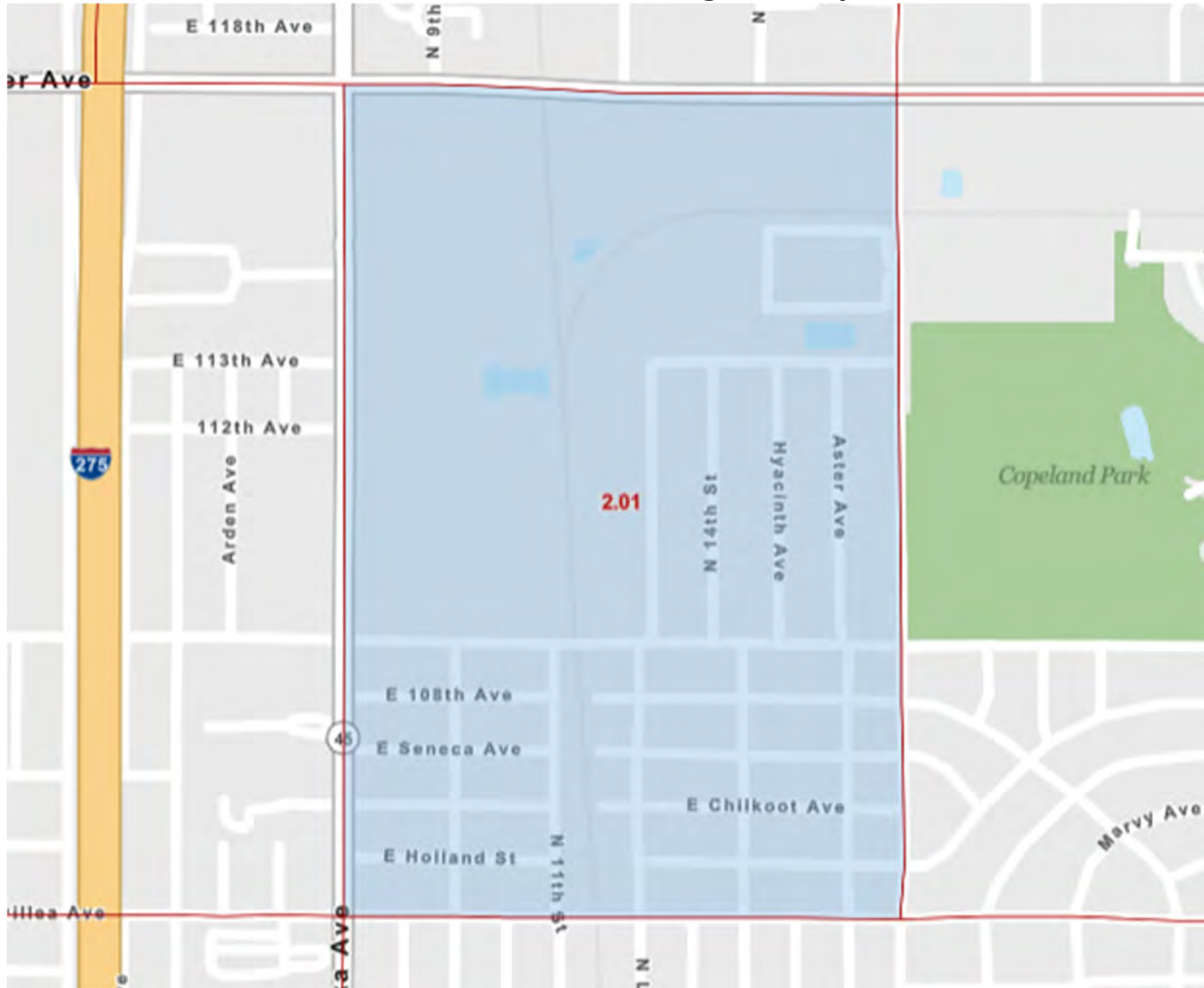
Florida Federally Designated Targeted Area Maps

Census Tract 1.02 in Hillsborough County, Florida



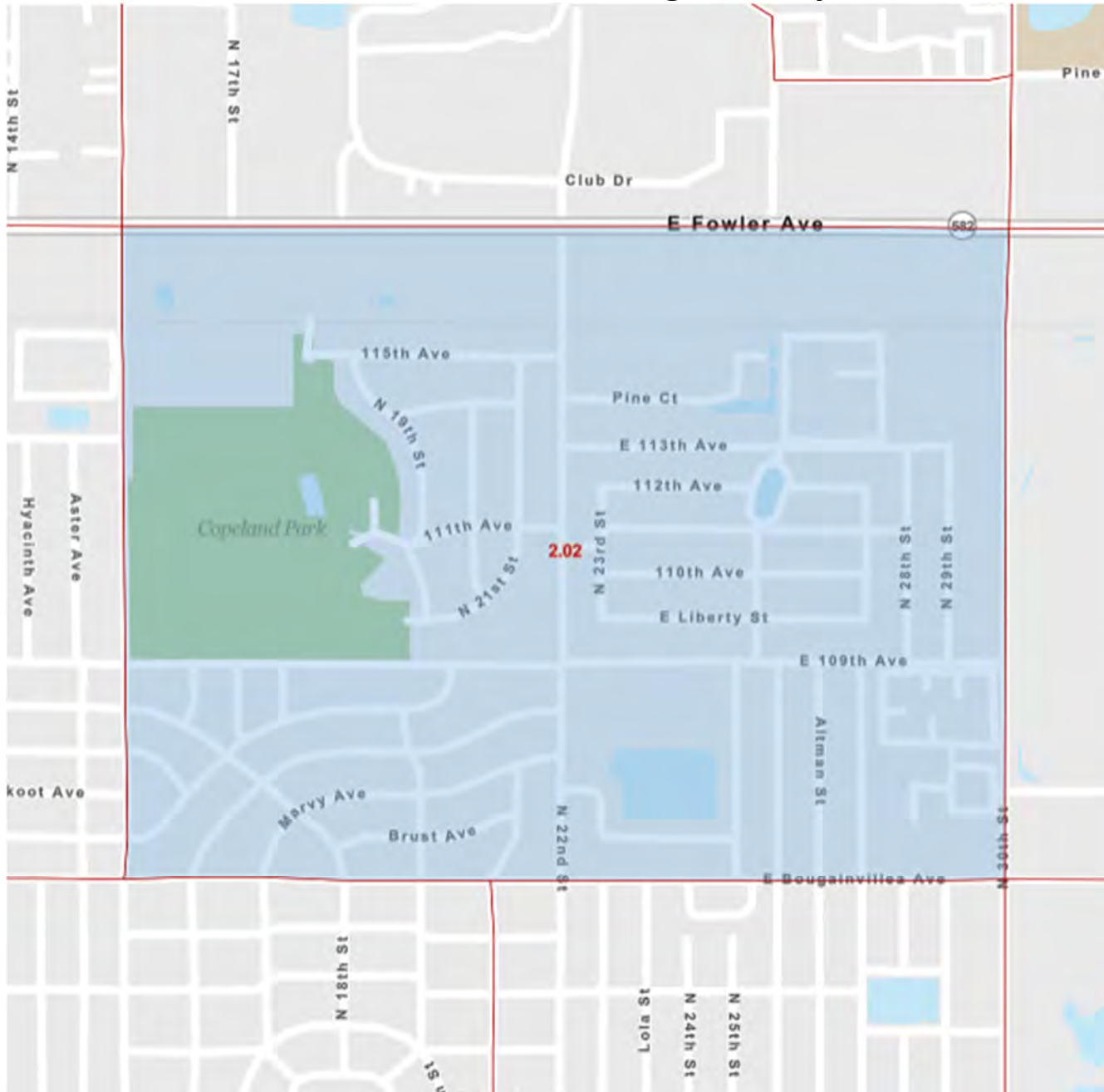
Florida Federally Designated Targeted Area Maps

Census Tract 2.01 in Hillsborough County, Florida



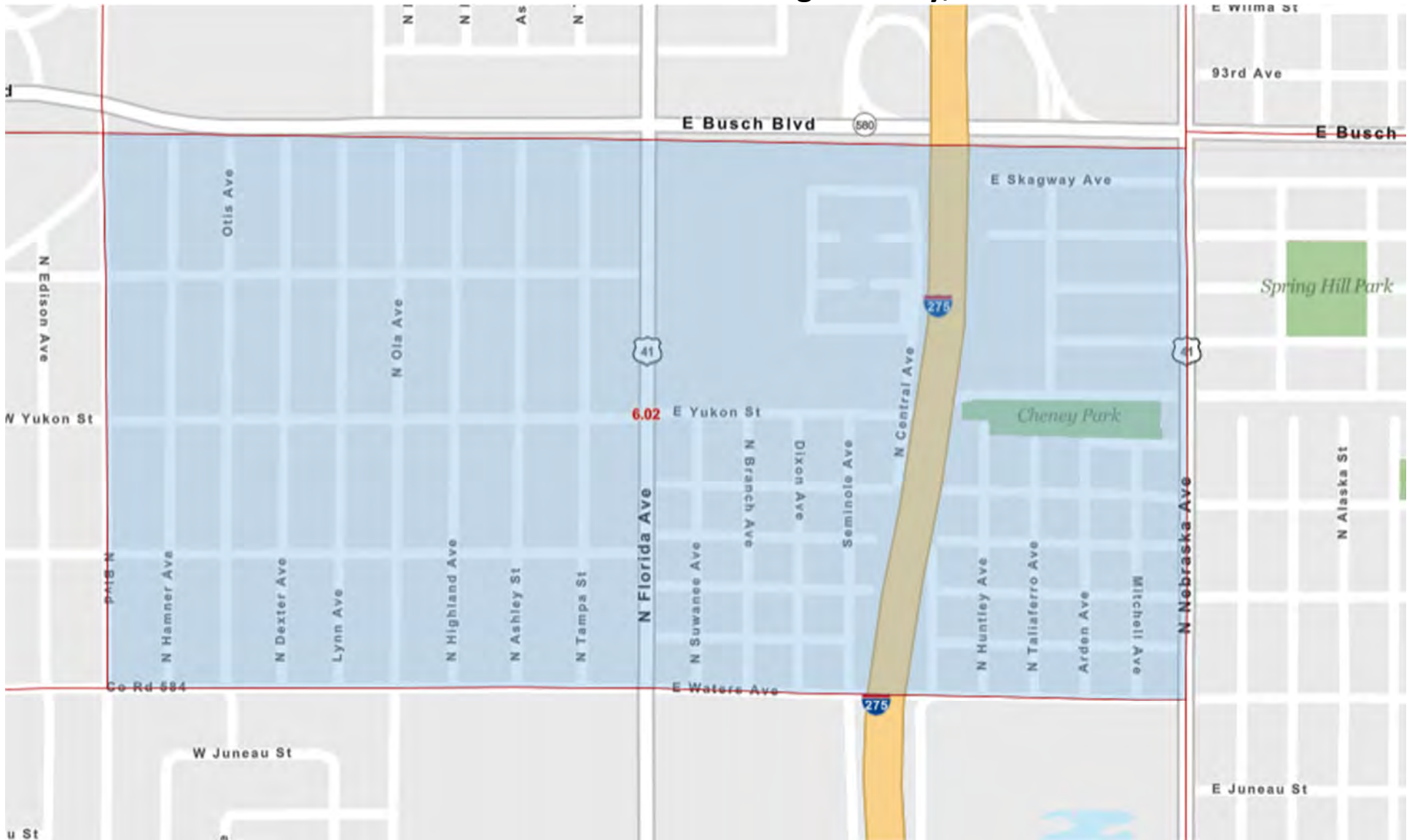
Florida Federally Designated Targeted Area Maps

Census Tract 2.02 in Hillsborough County, Florida



Florida Federally Designated Targeted Area Maps

Census Tract 6.02 in Hillsborough County, Florida



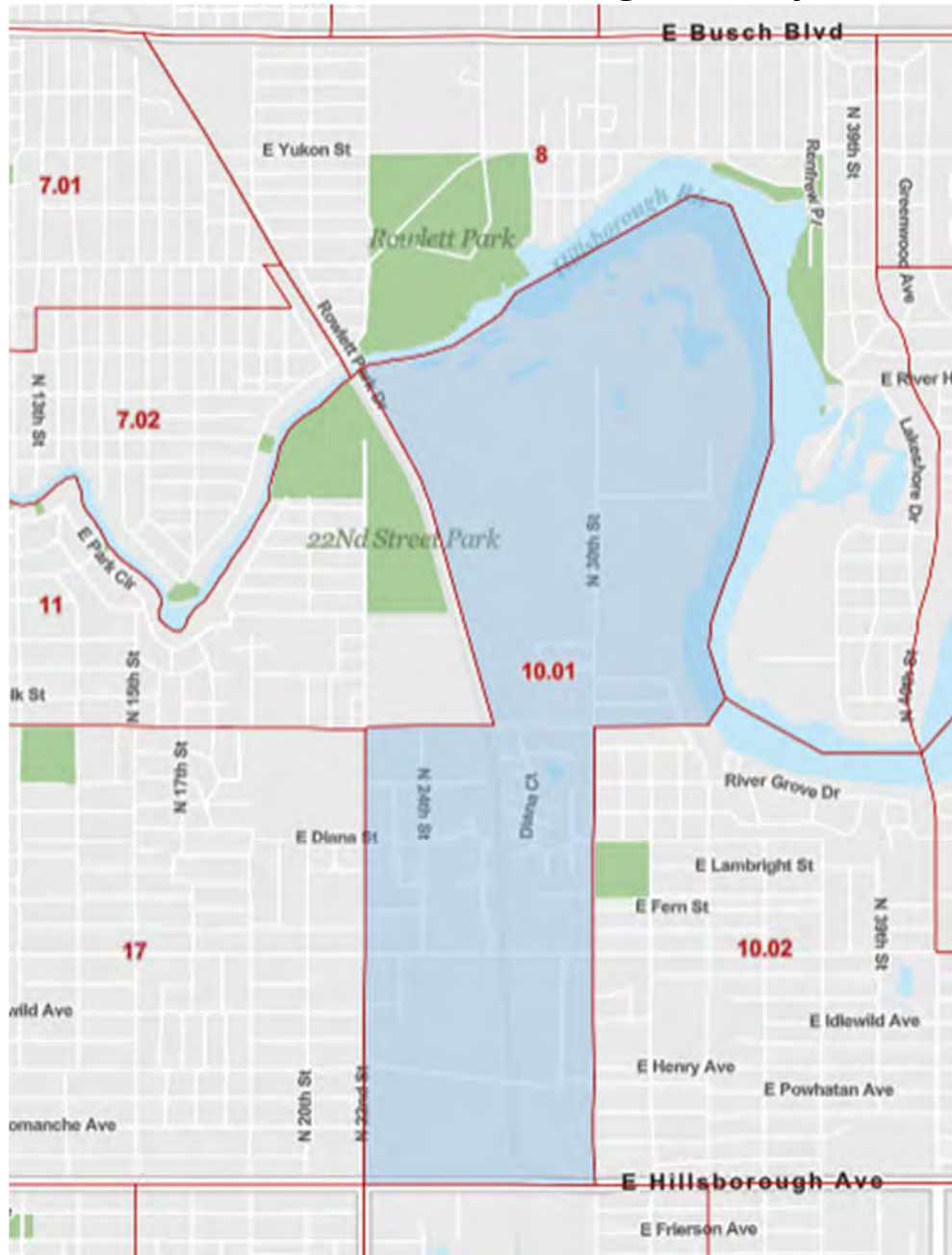
Florida Federally Designated Targeted Area Maps

Census Tract 9.01 in Hillsborough County, Florida



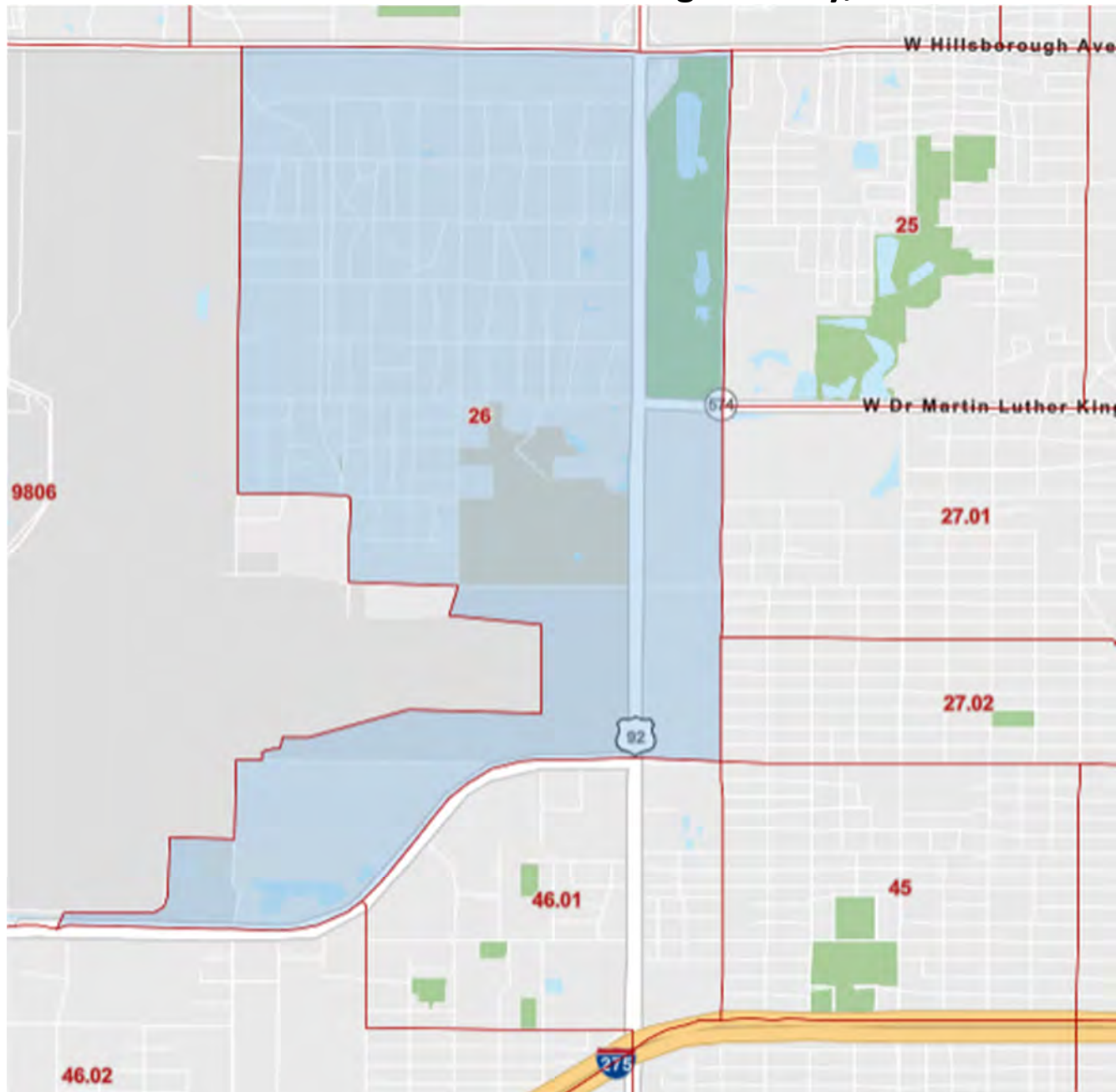
Florida Federally Designated Targeted Area Maps

Census Tract 10.01 in Hillsborough County, Florida



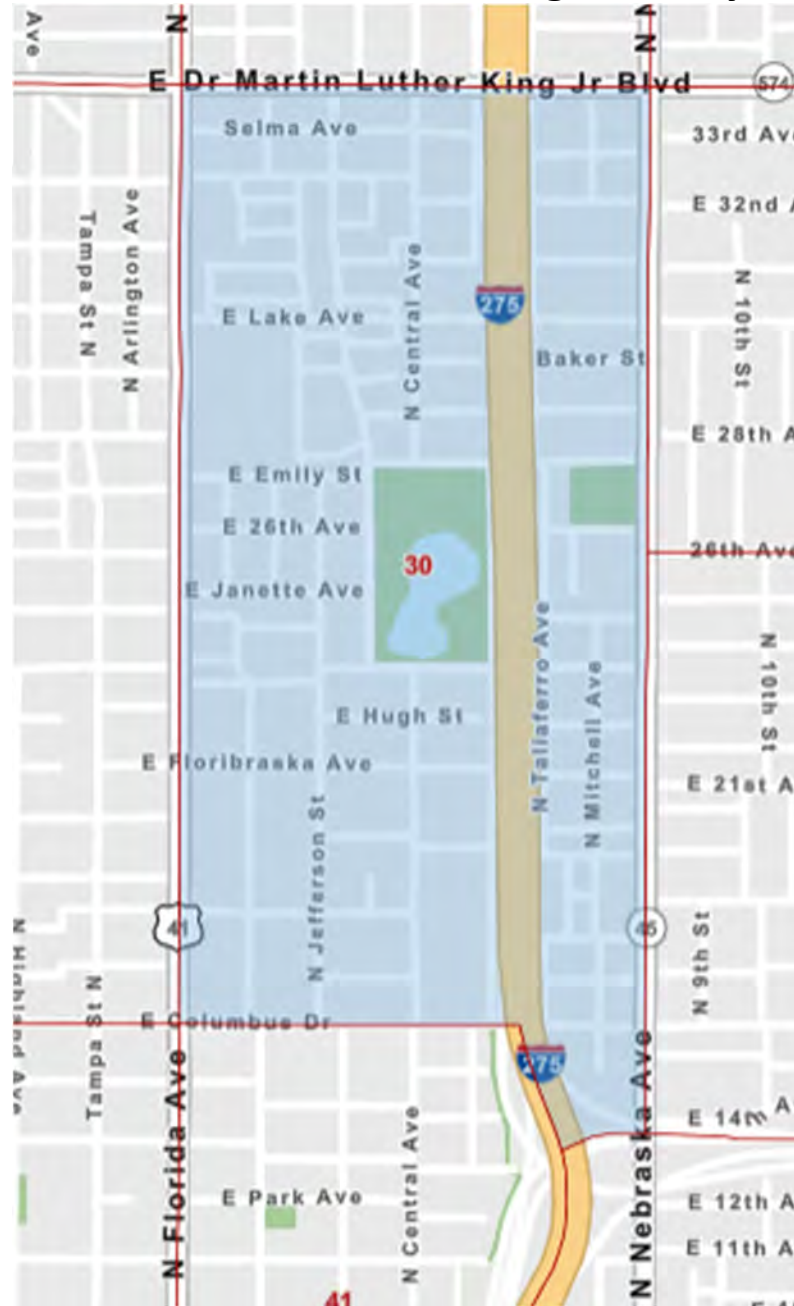
Florida Federally Designated Targeted Area Maps

Census Tract 26.00 in Hillsborough County, Florida



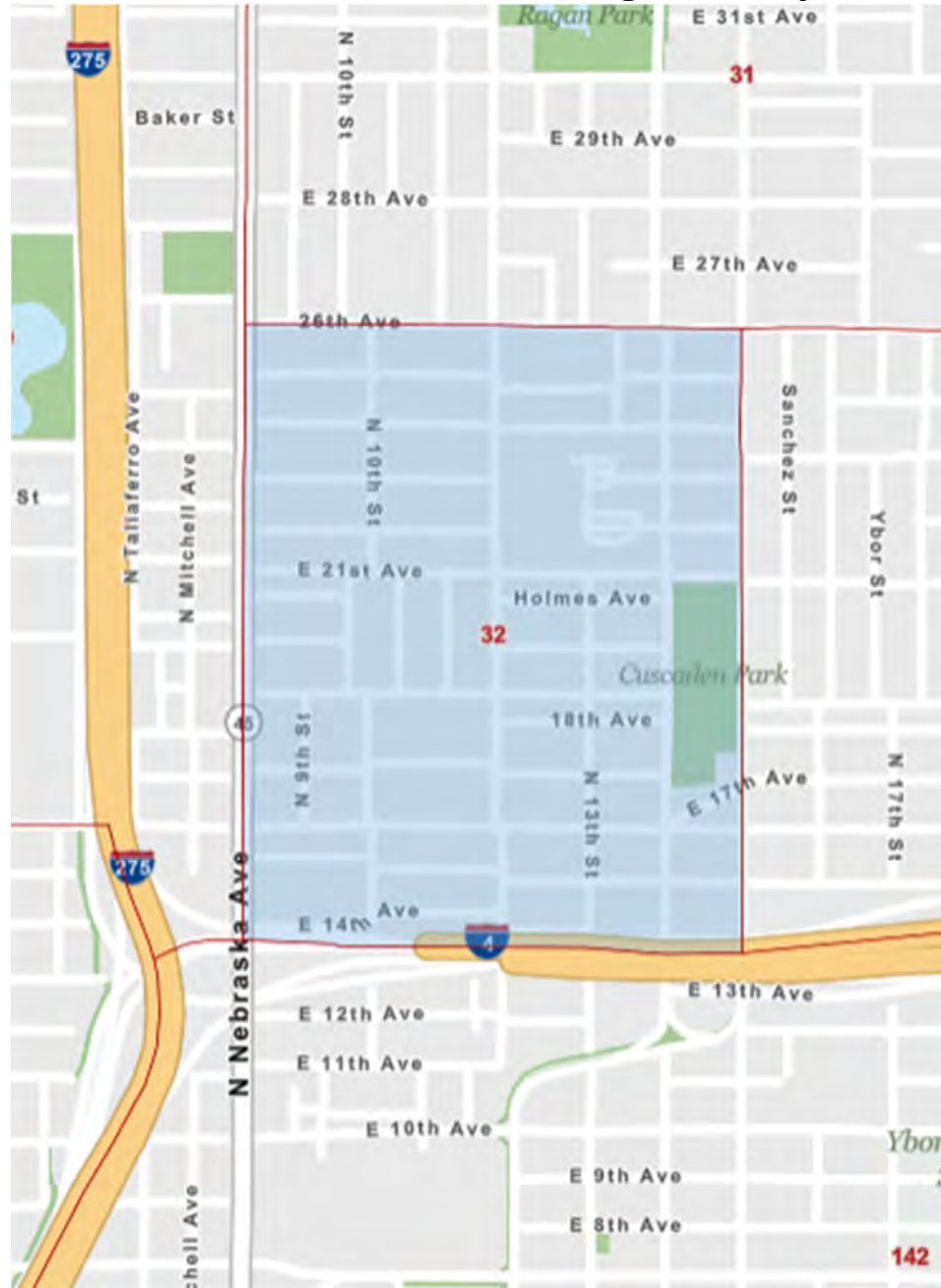
Florida Federally Designated Targeted Area Maps

Census Tract 30.00 in Hillsborough County, Florida



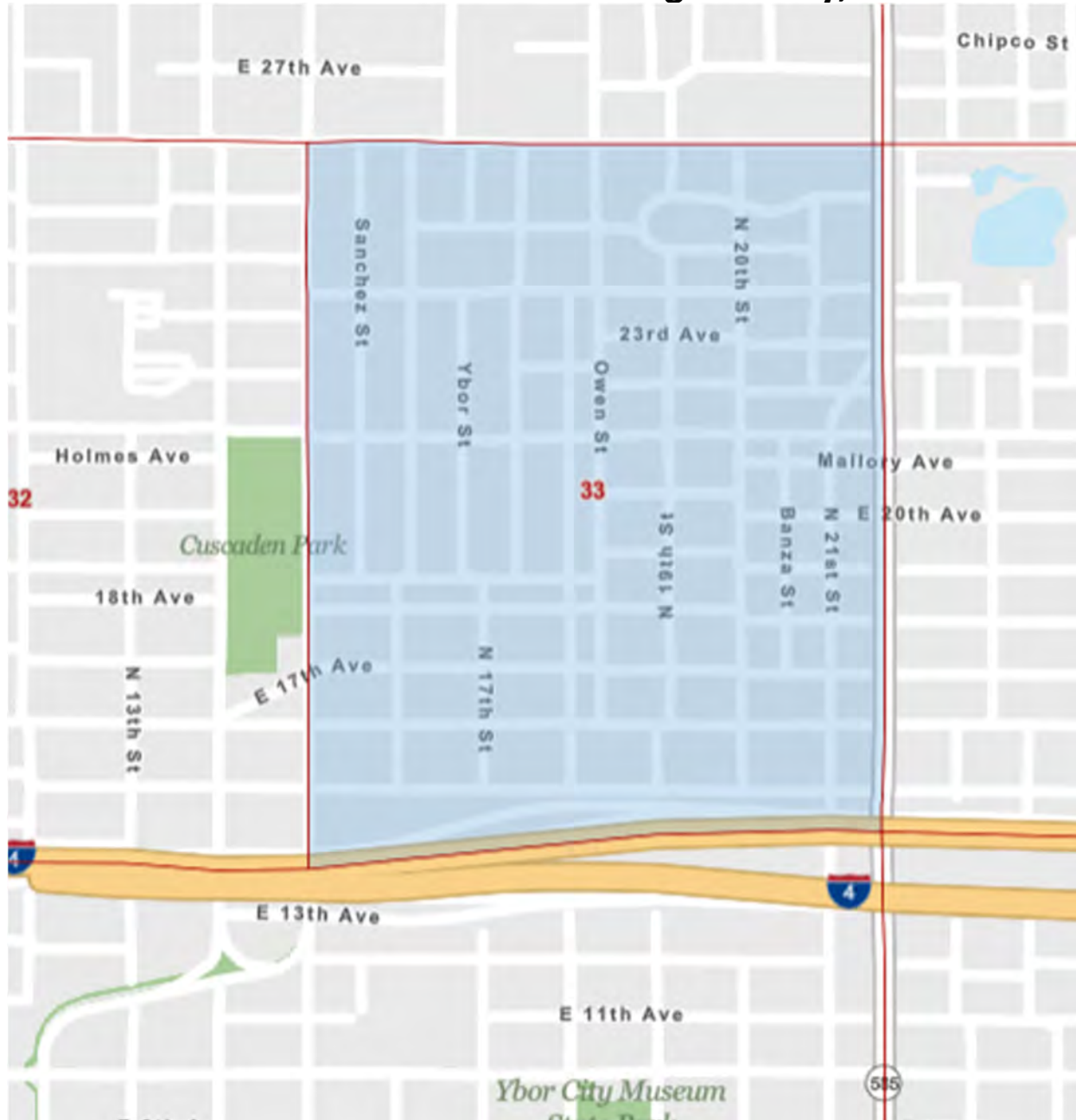
Florida Federally Designated Targeted Area Maps

Census Tract 32.00 in Hillsborough County, Florida



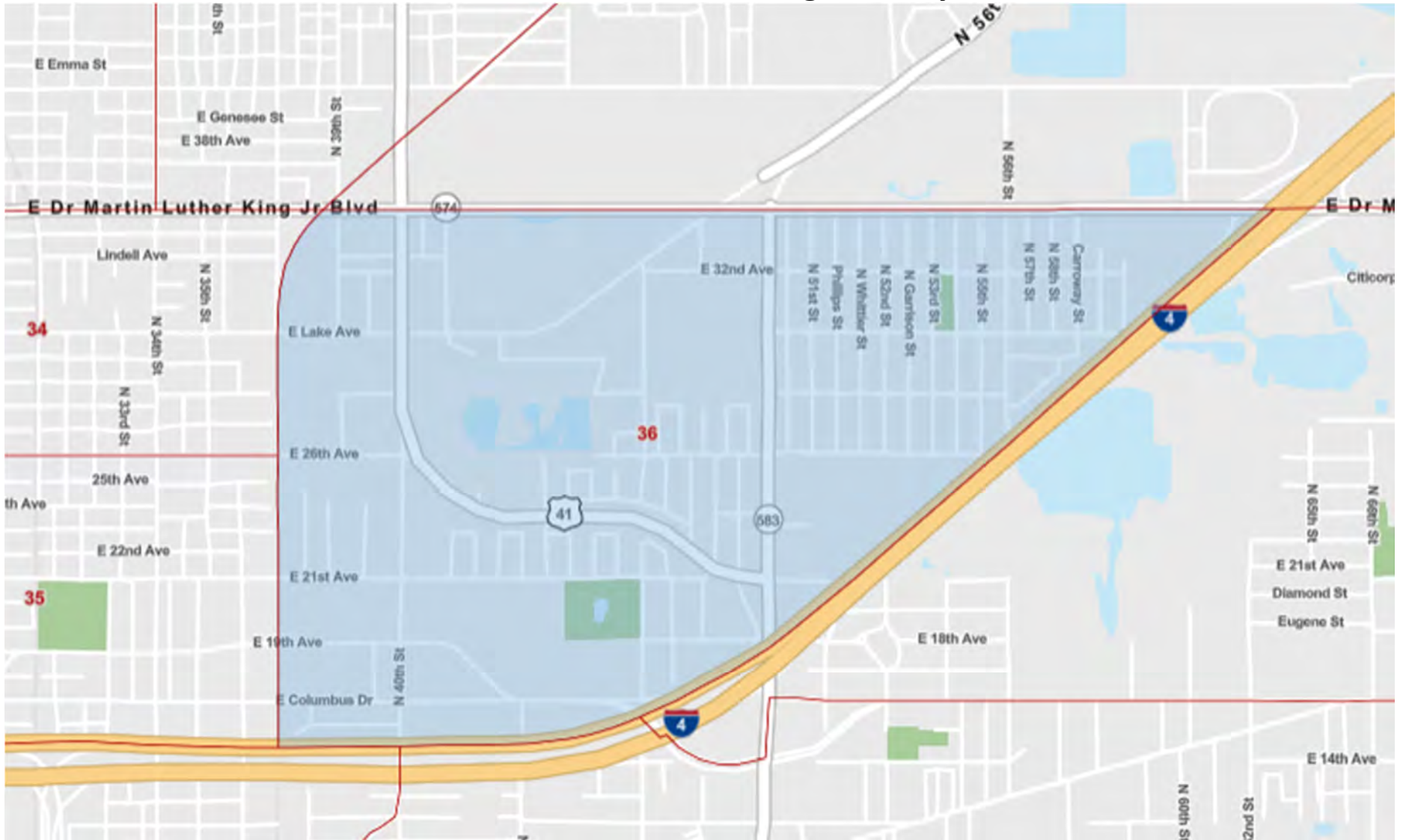
Florida Federally Designated Targeted Area Maps

Census Tract 33.00 in Hillsborough County, Florida



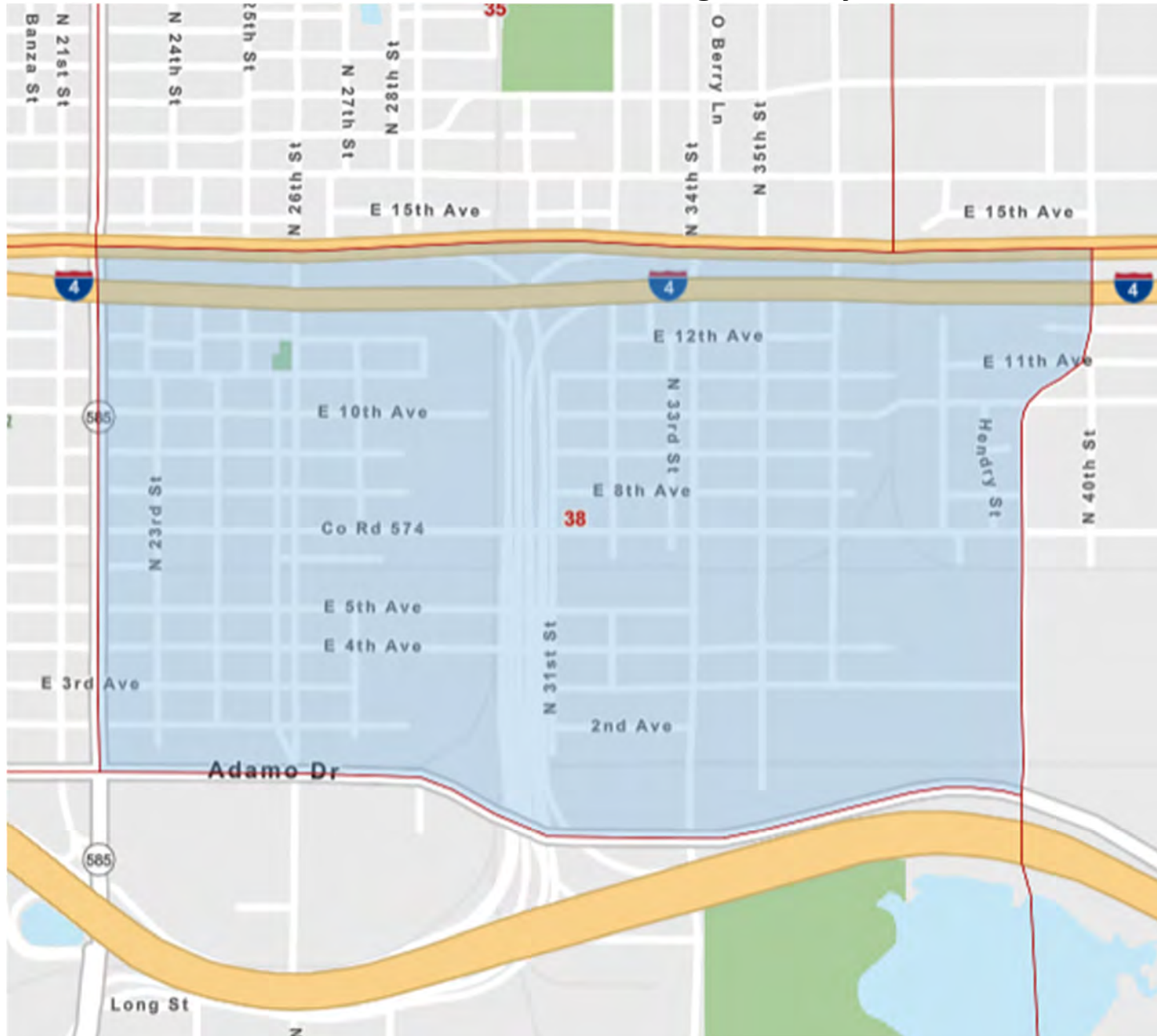
Florida Federally Designated Targeted Area Maps

Census Tract 36.00 in Hillsborough County, Florida



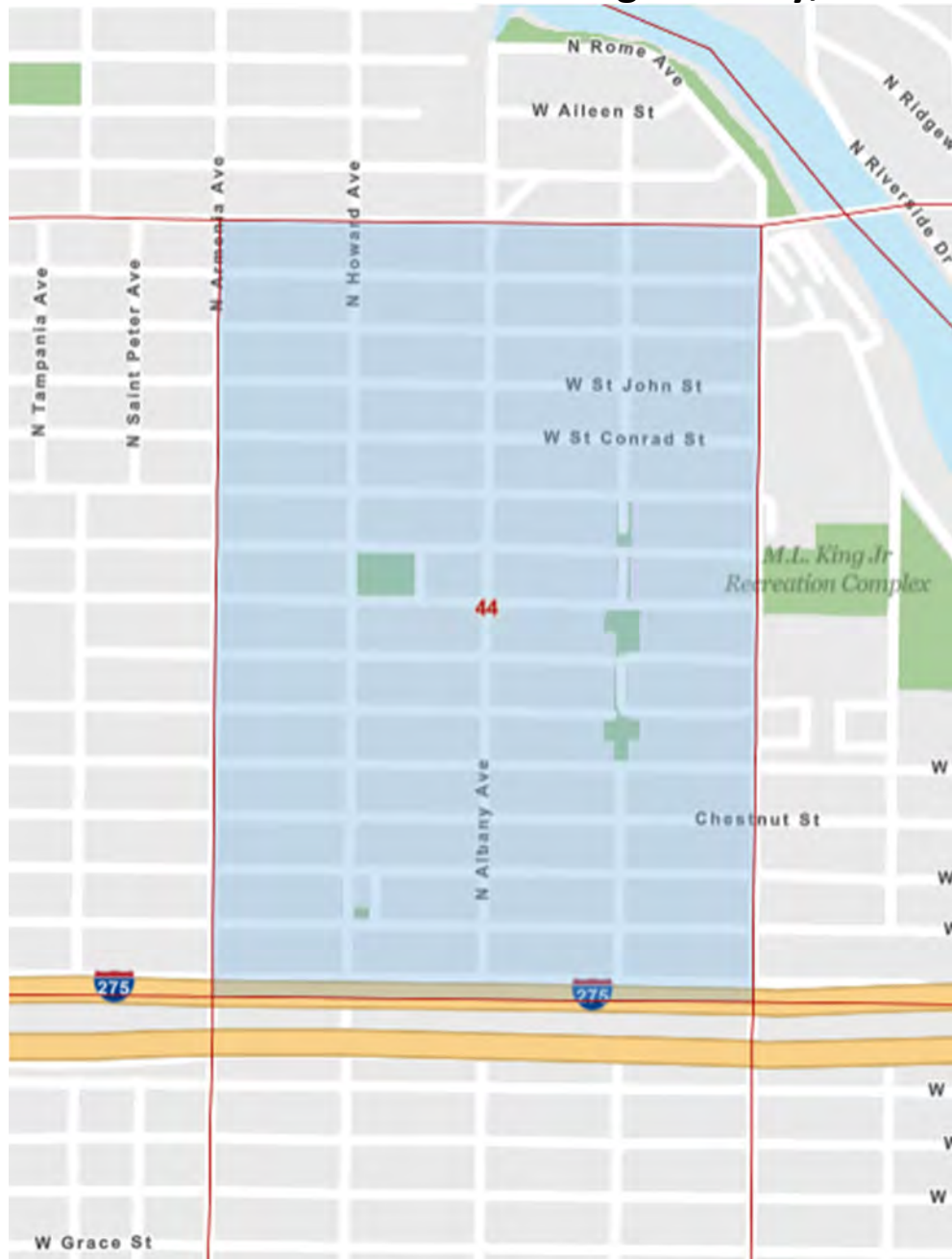
Florida Federally Designated Targeted Area Maps

Census Tract 38.00 in Hillsborough County, Florida



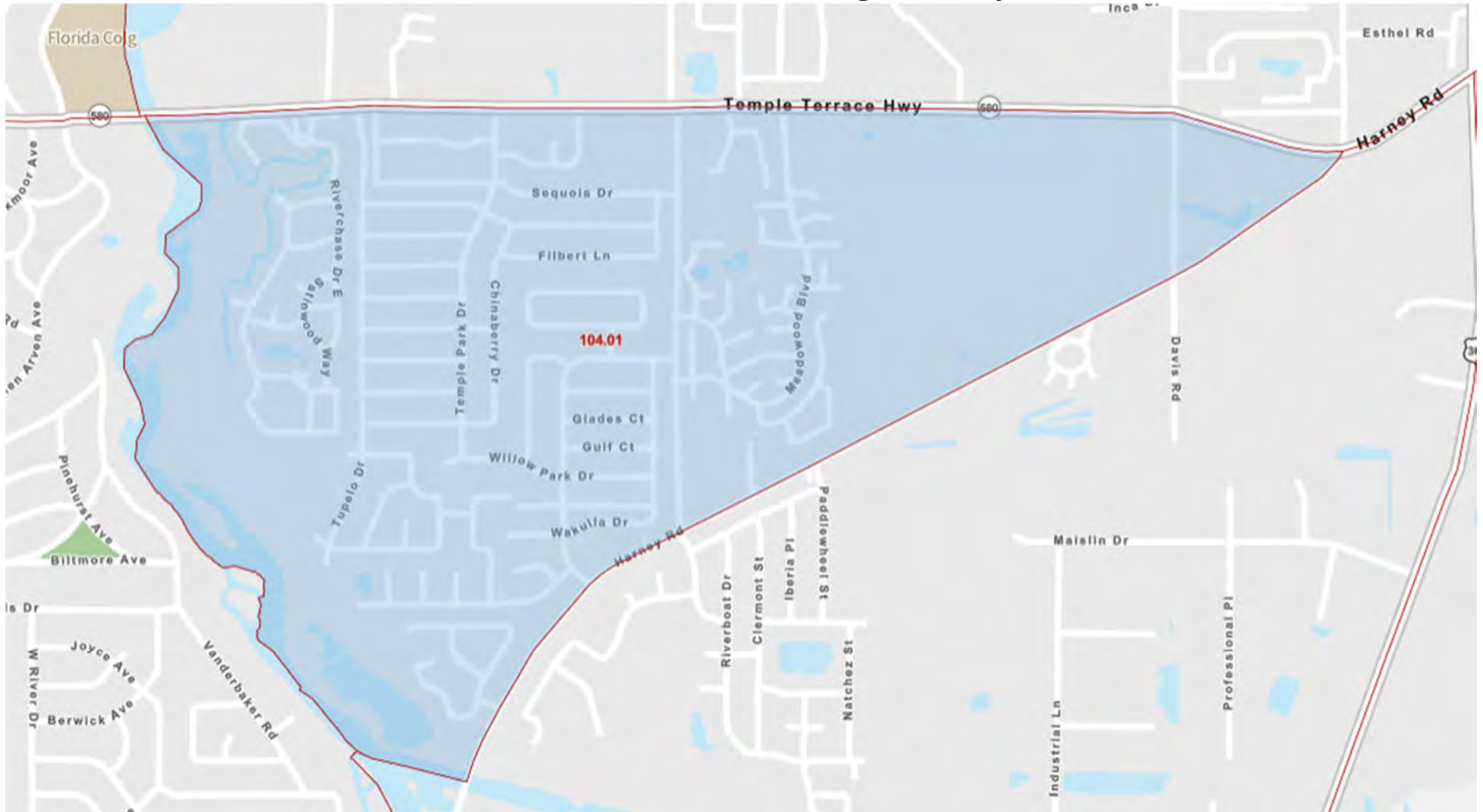
Florida Federally Designated Targeted Area Maps

Census Tract 44.00 in Hillsborough County, Florida



Florida Federally Designated Targeted Area Maps

Census Tract 104.01 in Hillsborough County, Florida



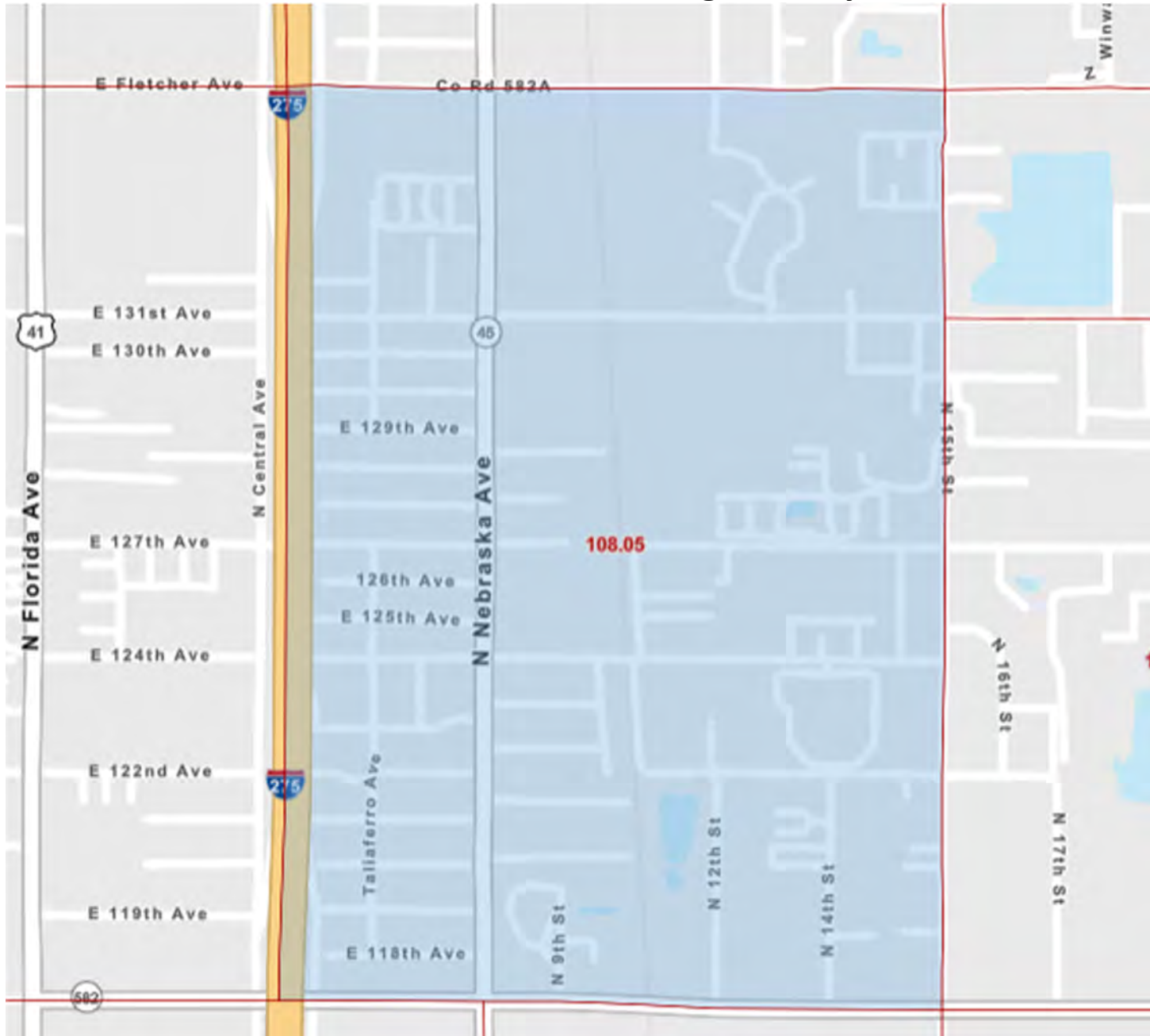
Florida Federally Designated Targeted Area Maps

Census Tract 105.01 in Hillsborough County, Florida



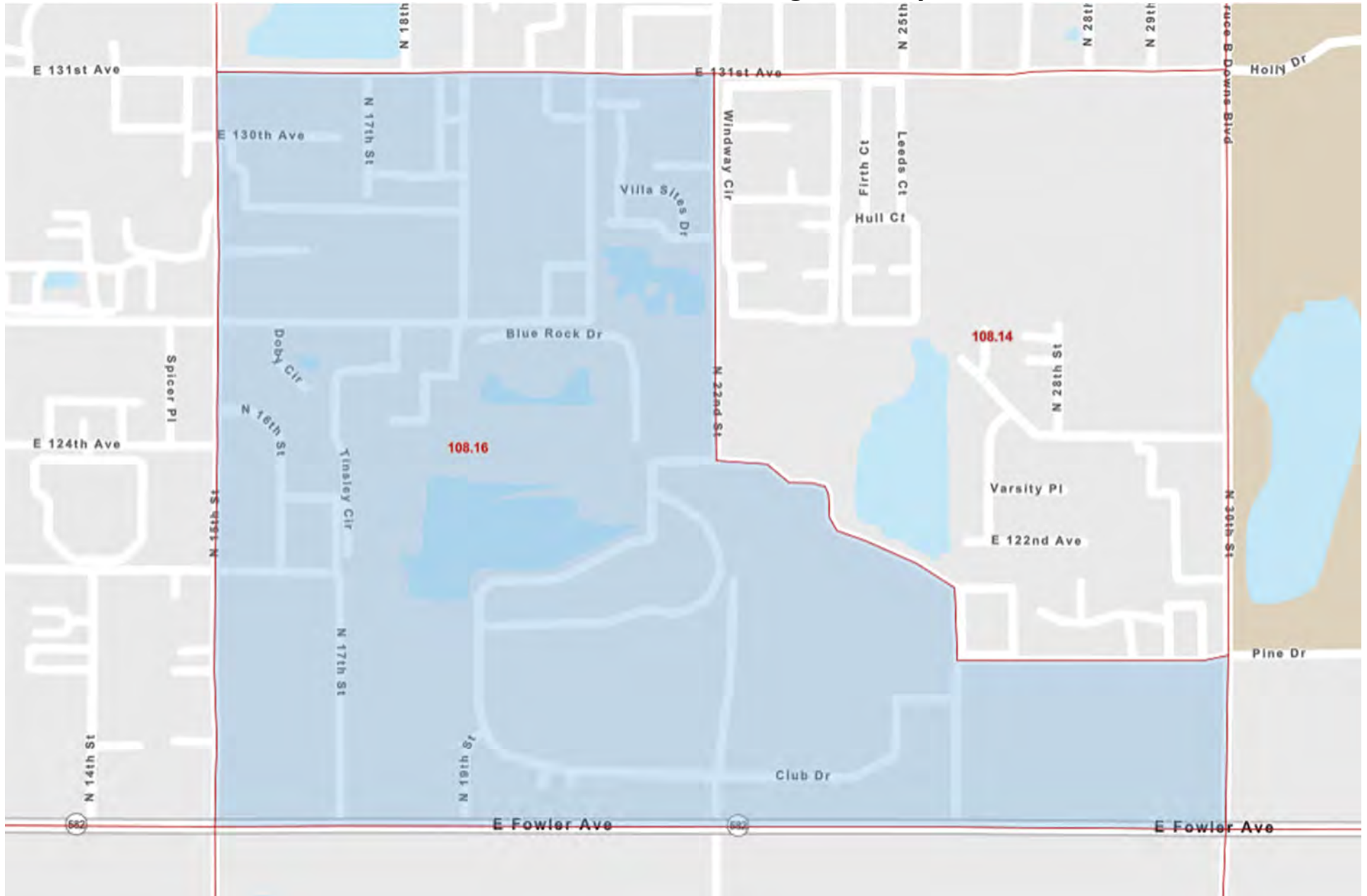
Florida Federally Designated Targeted Area Maps

Census Tract 108.05 in Hillsborough County, Florida



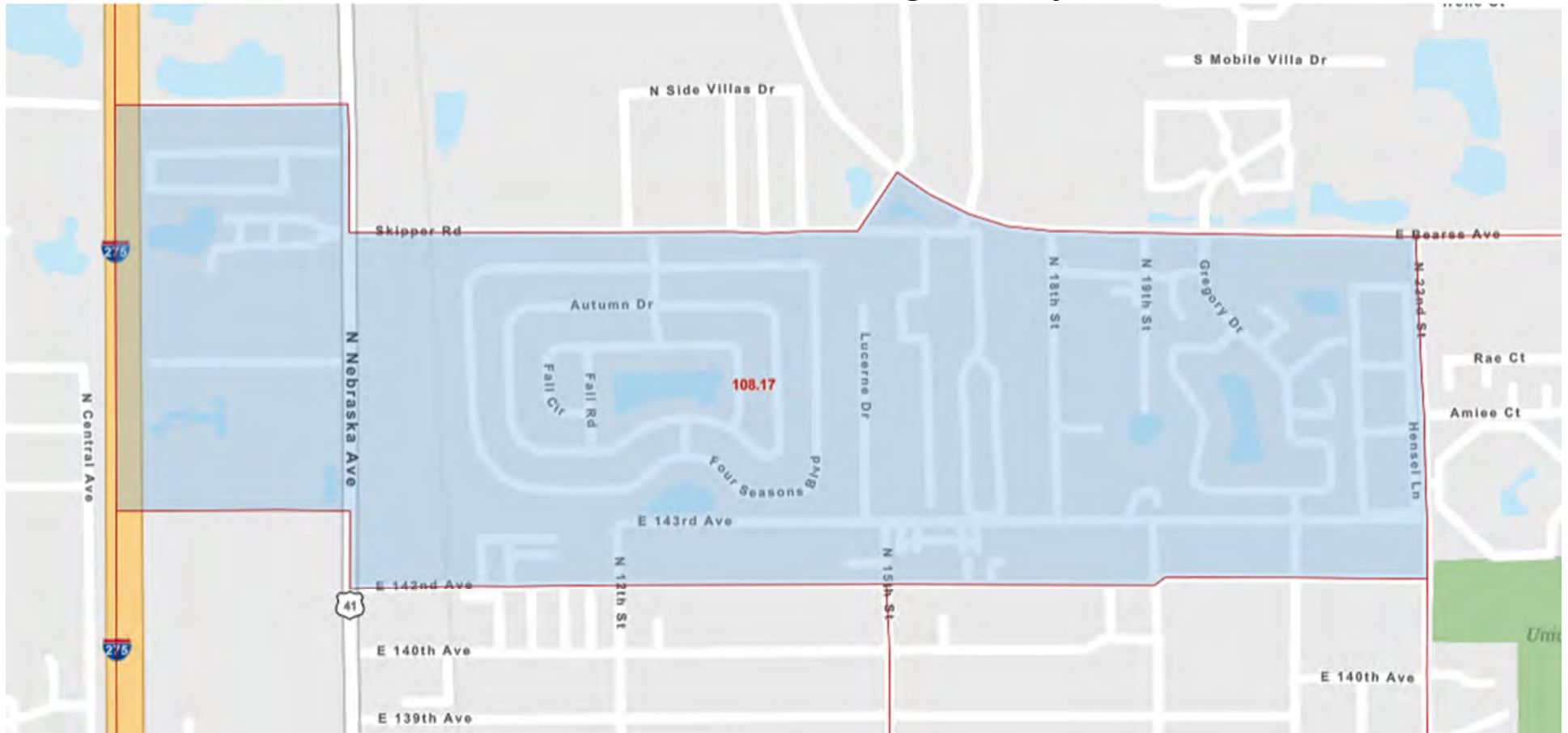
Florida Federally Designated Targeted Area Maps

Census Tract 108.16 in Hillsborough County, Florida



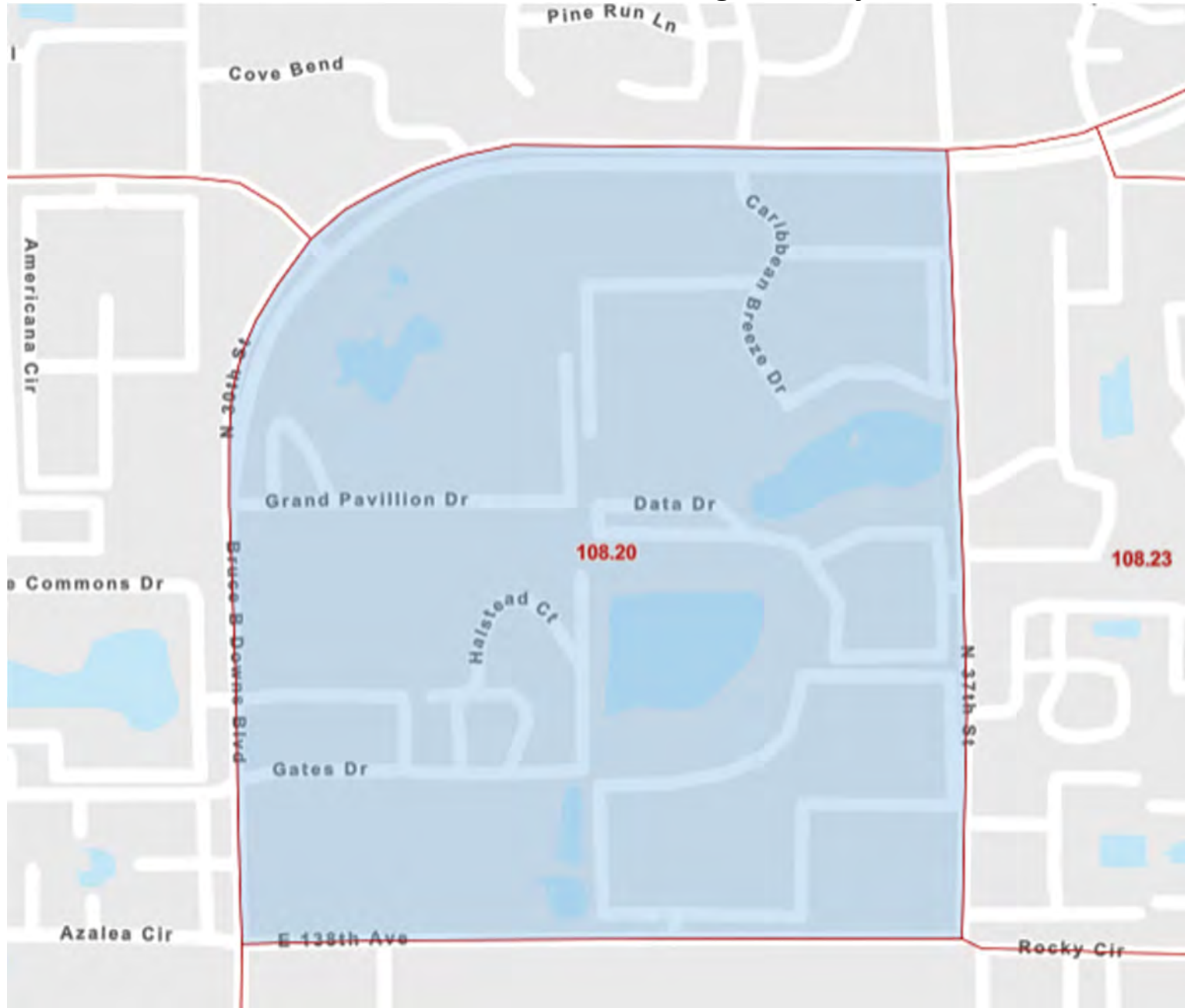
Florida Federally Designated Targeted Area Maps

Census Tract 108.17 in Hillsborough County, Florida



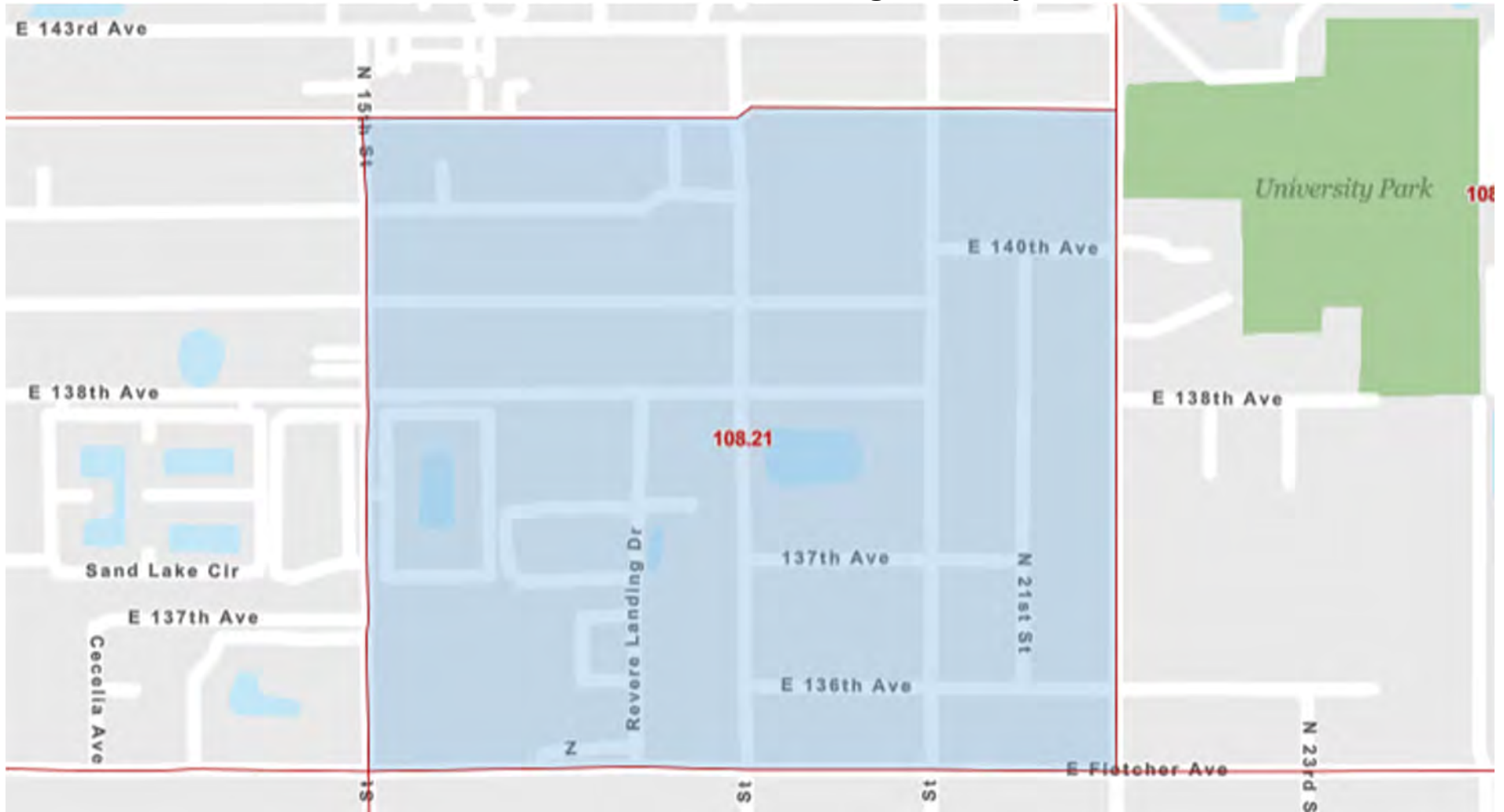
Florida Federally Designated Targeted Area Maps

Census Tract 108.20 in Hillsborough County, Florida



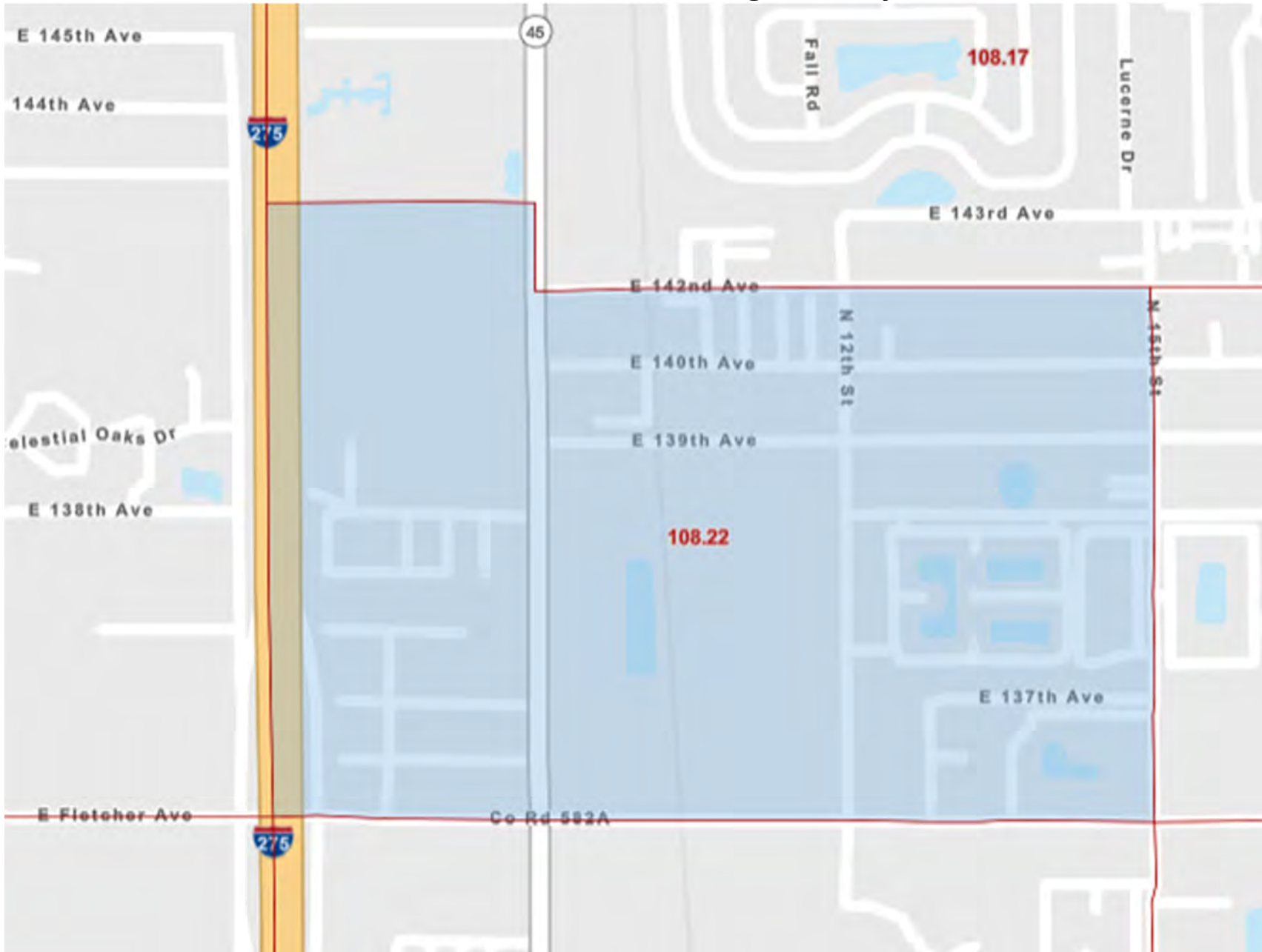
Florida Federally Designated Targeted Area Maps

Census Tract 108.21 in Hillsborough County, Florida



Florida Federally Designated Targeted Area Maps

Census Tract 108.22 in Hillsborough County, Florida



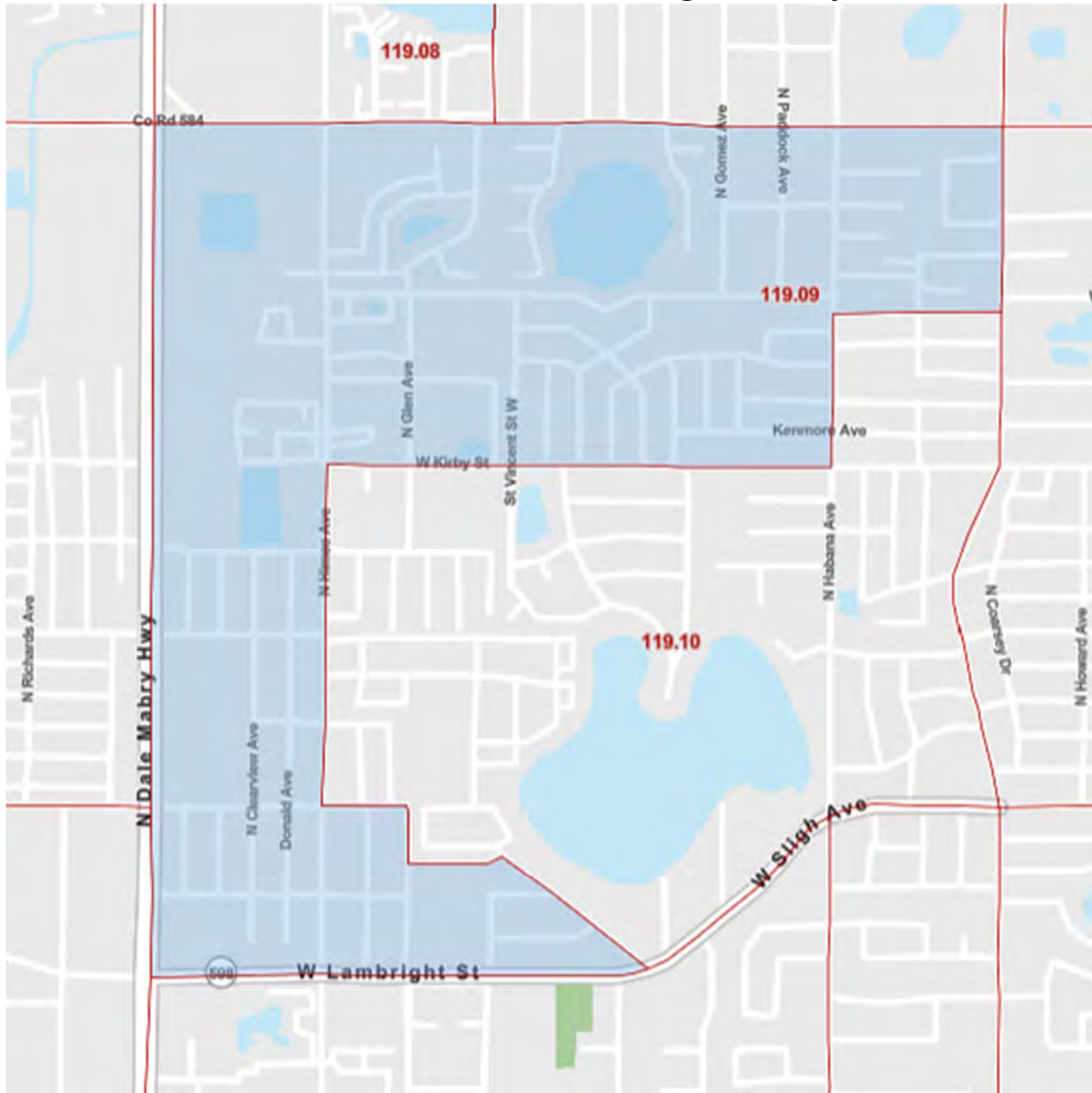
Florida Federally Designated Targeted Area Maps

Census Tract 119.05 in Hillsborough County, Florida



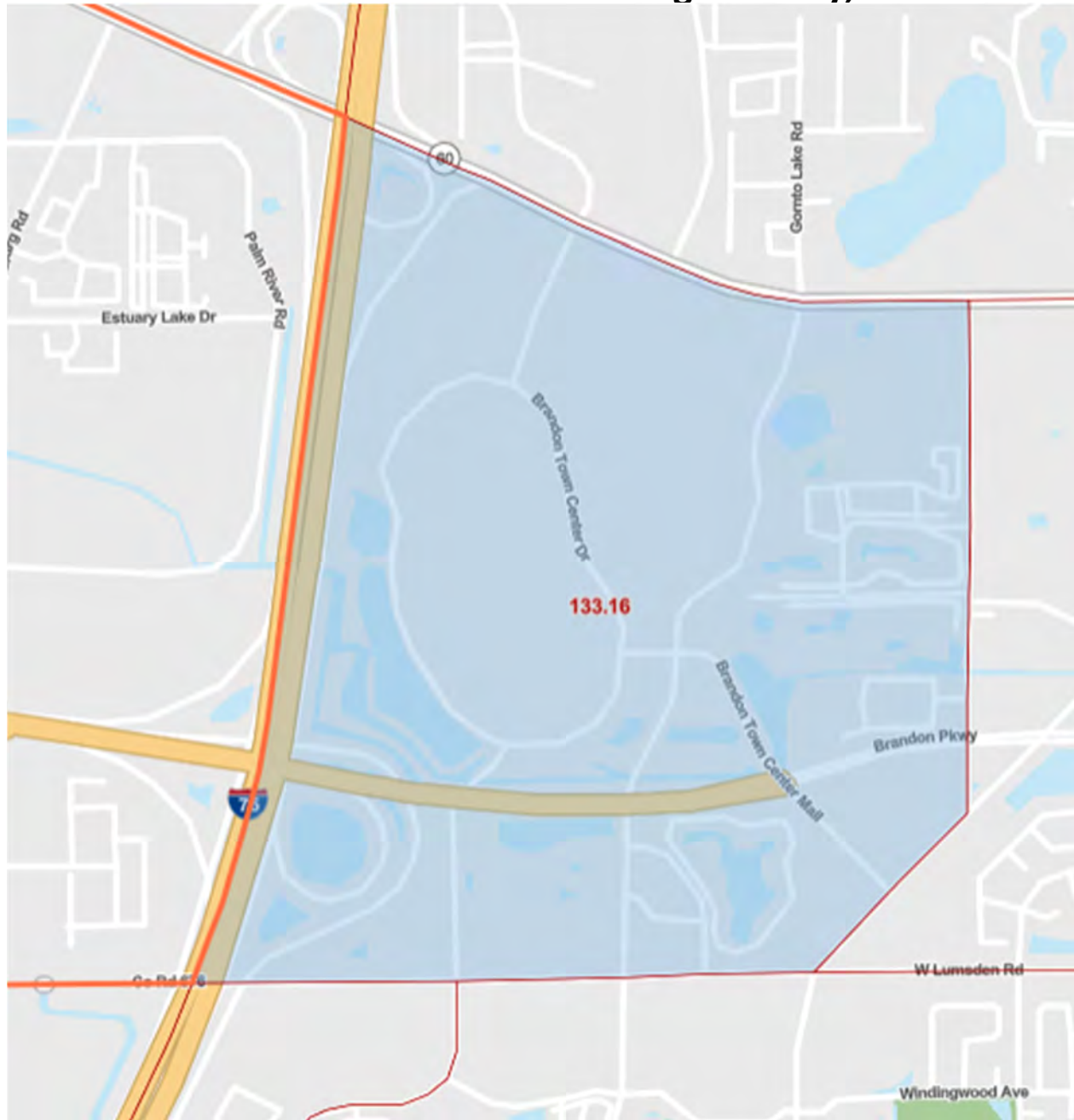
Florida Federally Designated Targeted Area Maps

Census Tract 119.09 in Hillsborough County, Florida



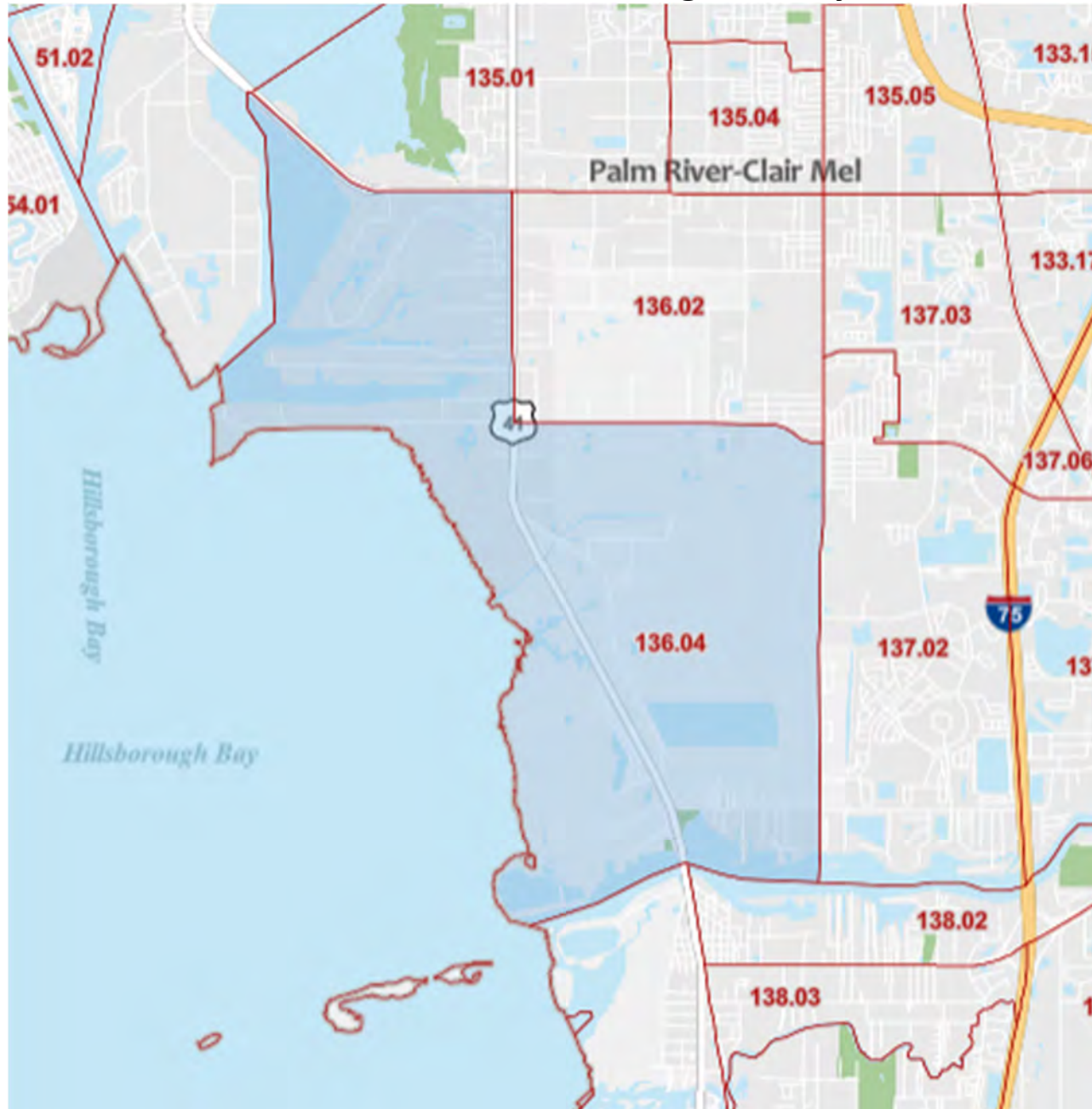
Florida Federally Designated Targeted Area Maps

Census Tract 133.16 in Hillsborough County, Florida



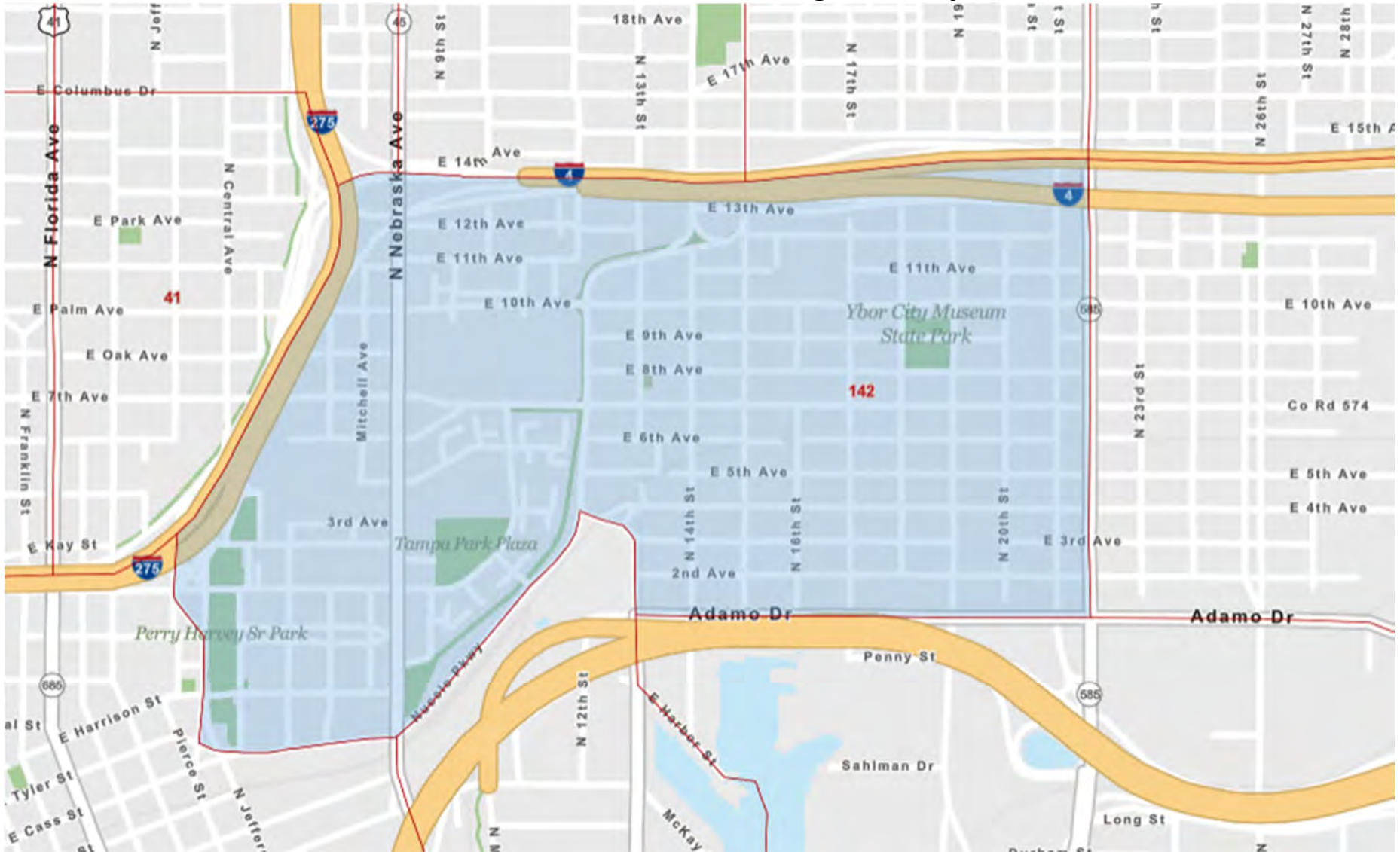
Florida Federally Designated Targeted Area Maps

Census Tract 136.04 in Hillsborough County, Florida



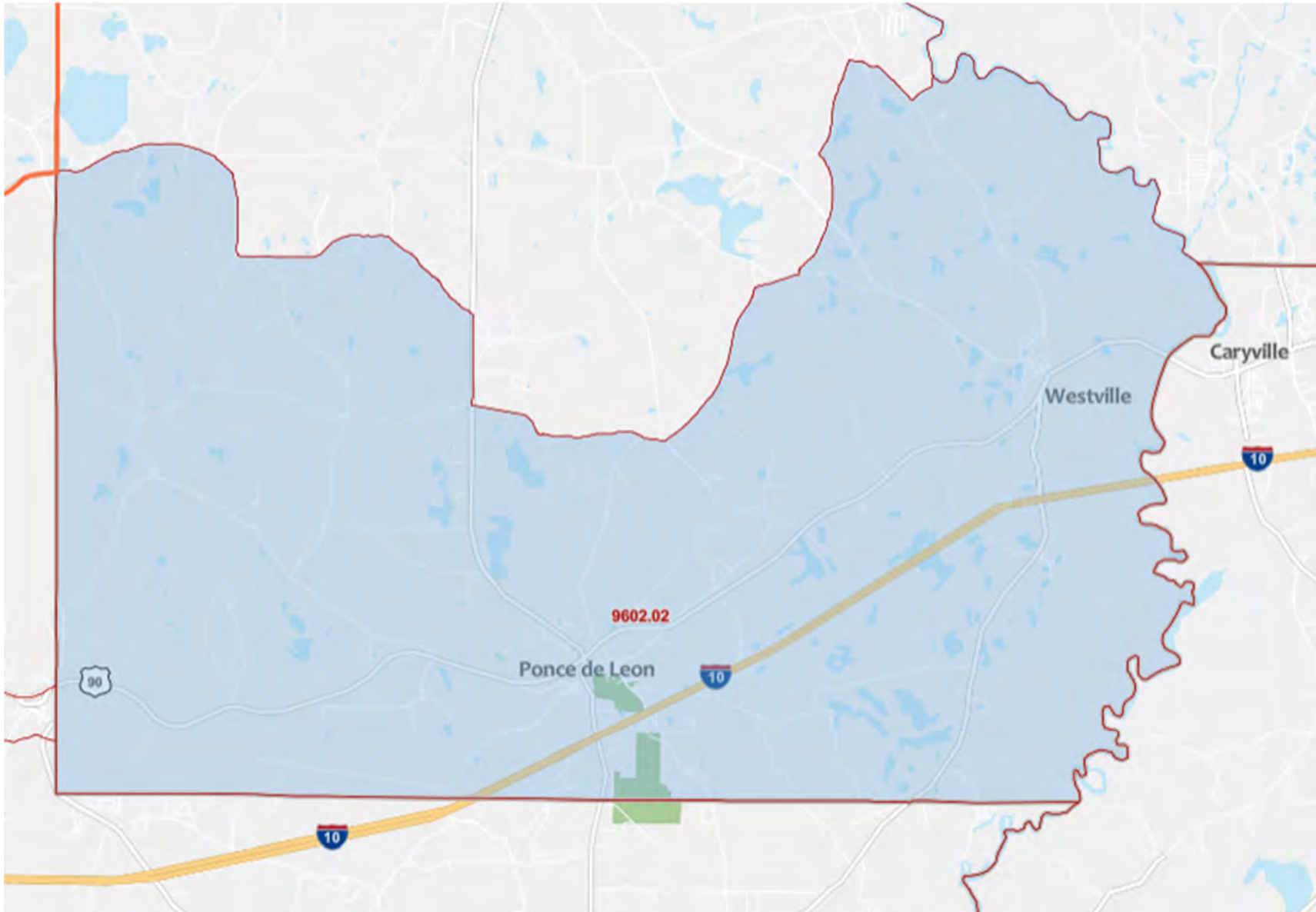
Florida Federally Designated Targeted Area Maps

Census Tract 142.00 in Hillsborough County, Florida



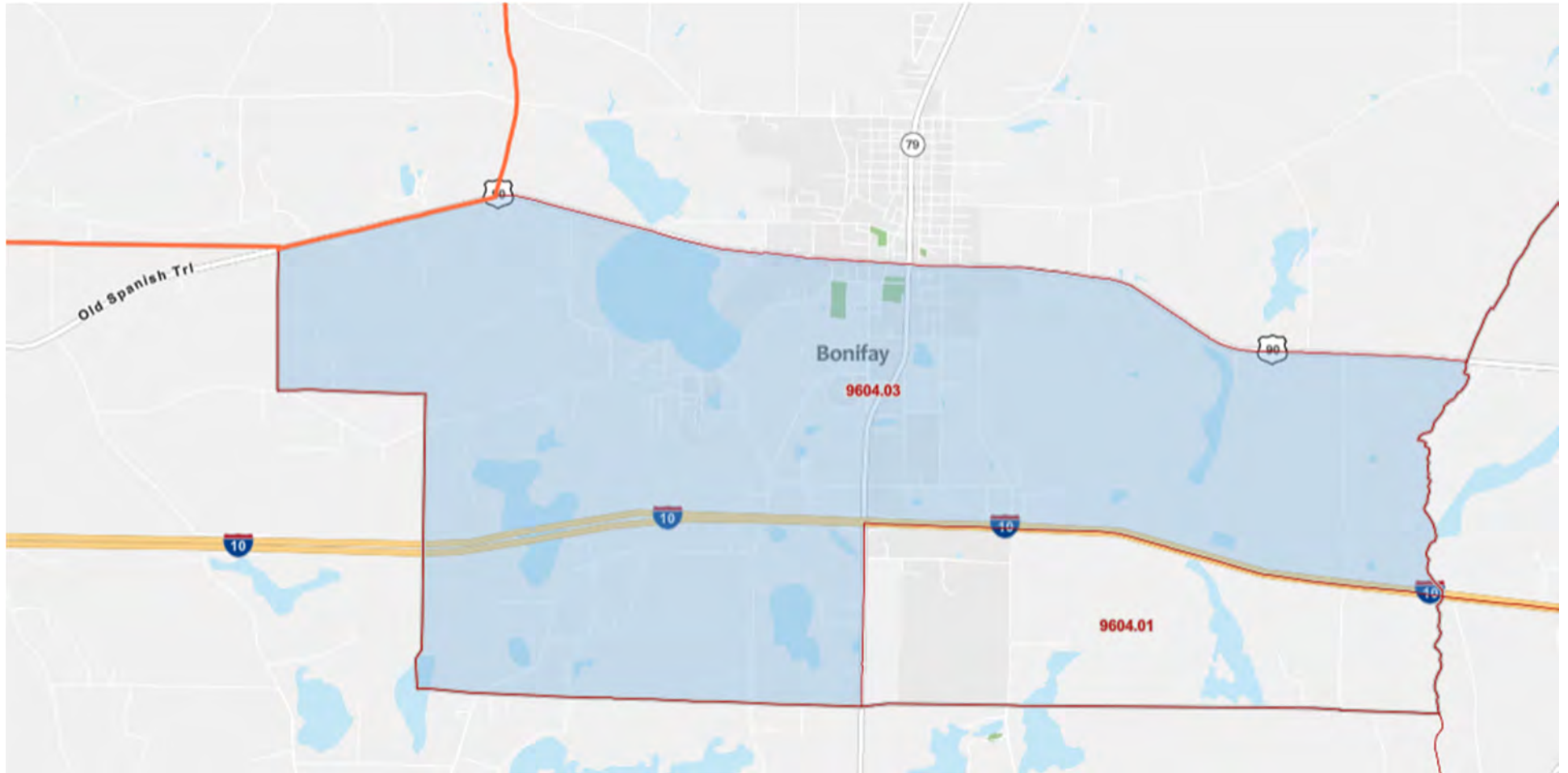
Florida Federally Designated Targeted Area Maps

Census Tract 9602.02 in Holmes County, Florida



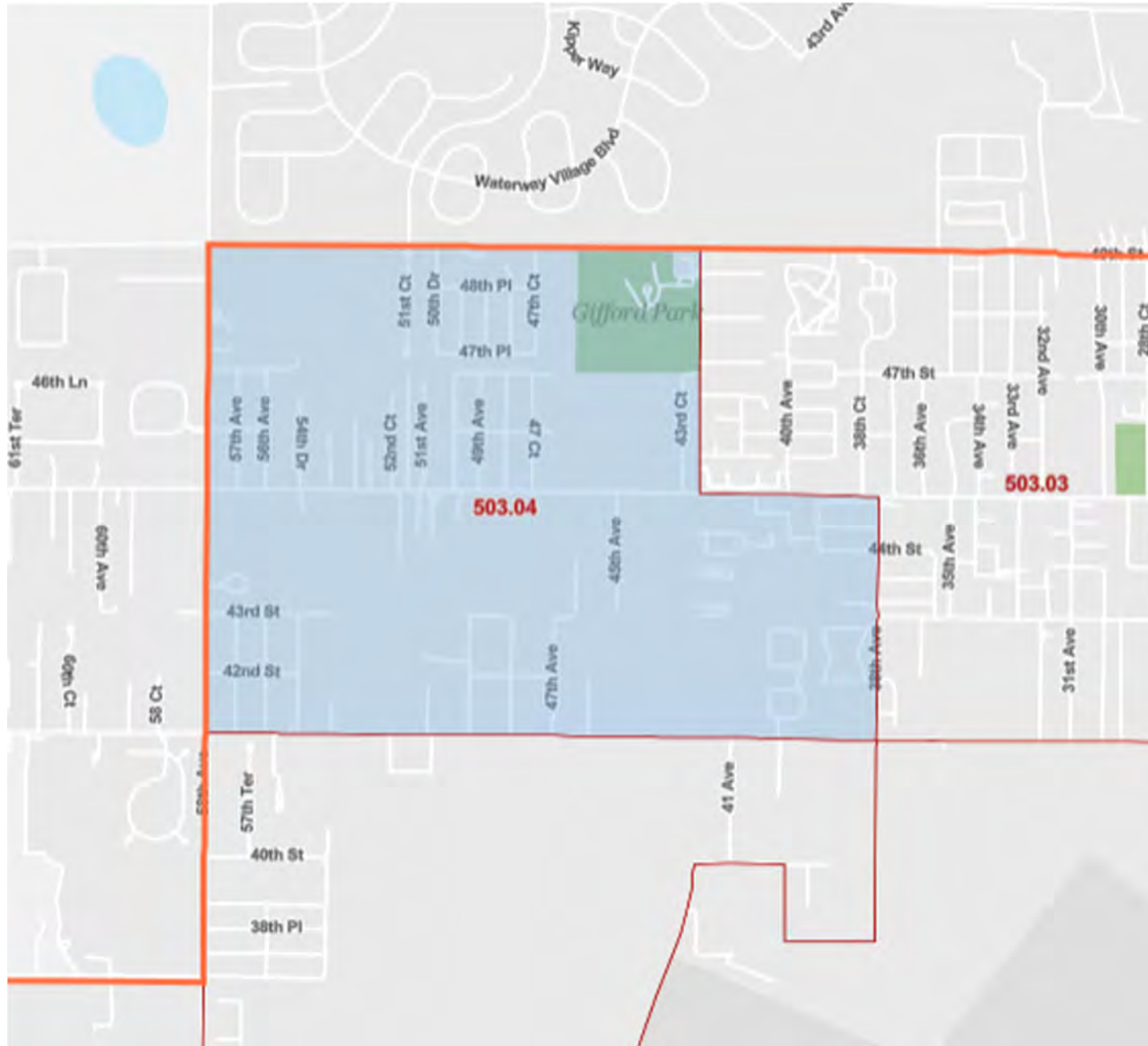
Florida Federally Designated Targeted Area Maps

Census Tract 9604.03 in Holmes County, Florida



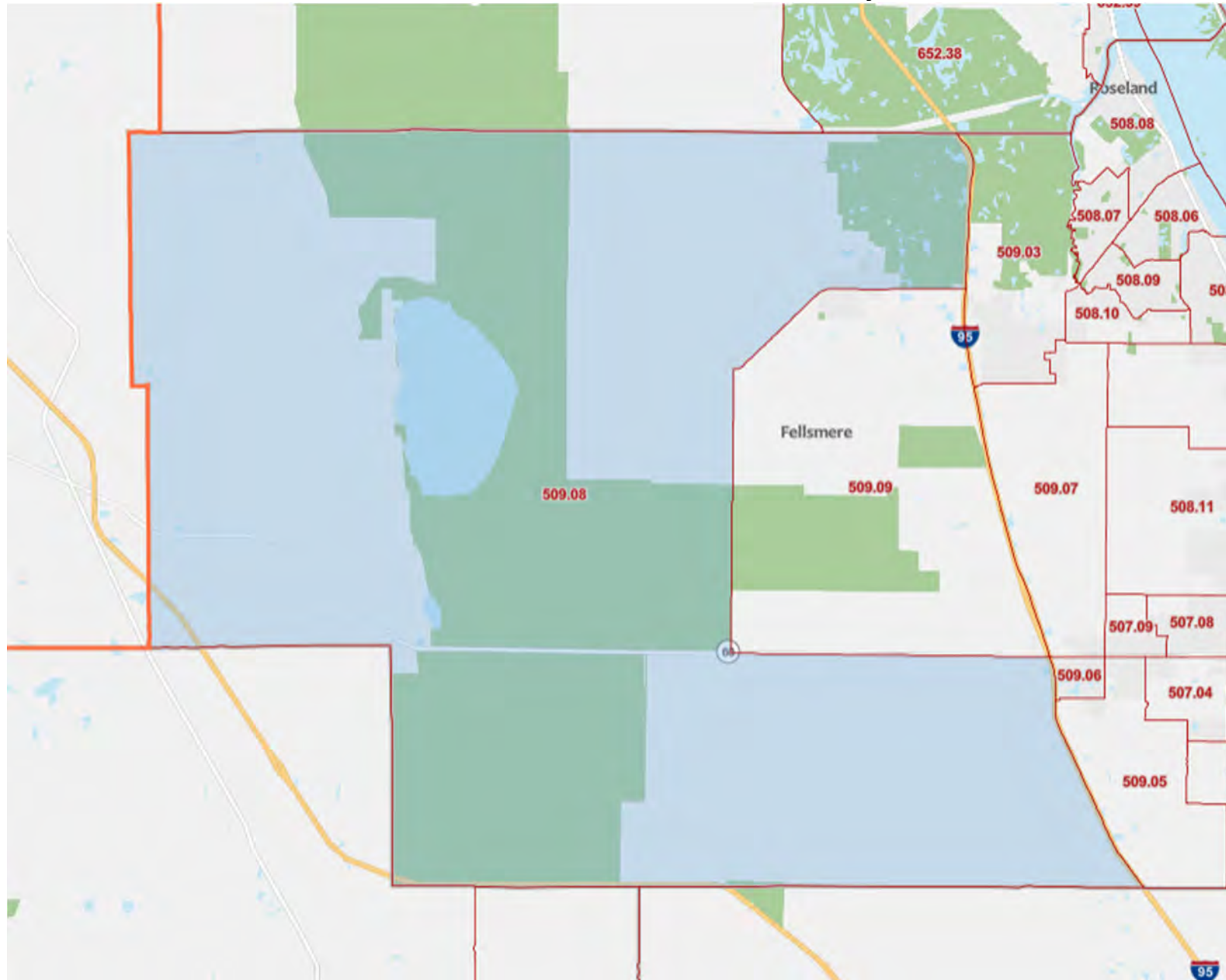
Florida Federally Designated Targeted Area Maps

Census Tract 503.04 in Indian River County, Florida



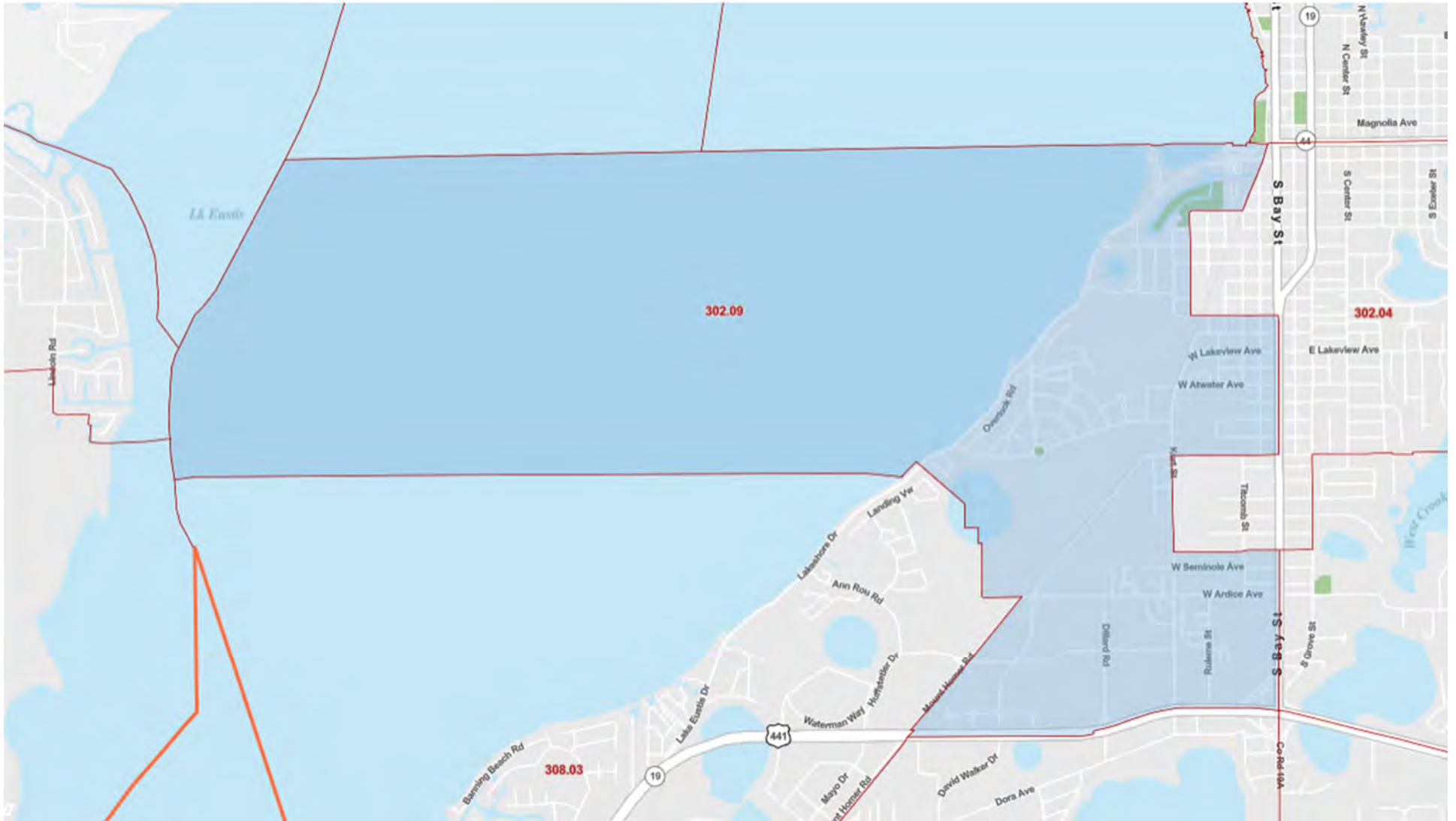
Florida Federally Designated Targeted Area Maps

Census Tract 509.08 in Indian River County, Florida



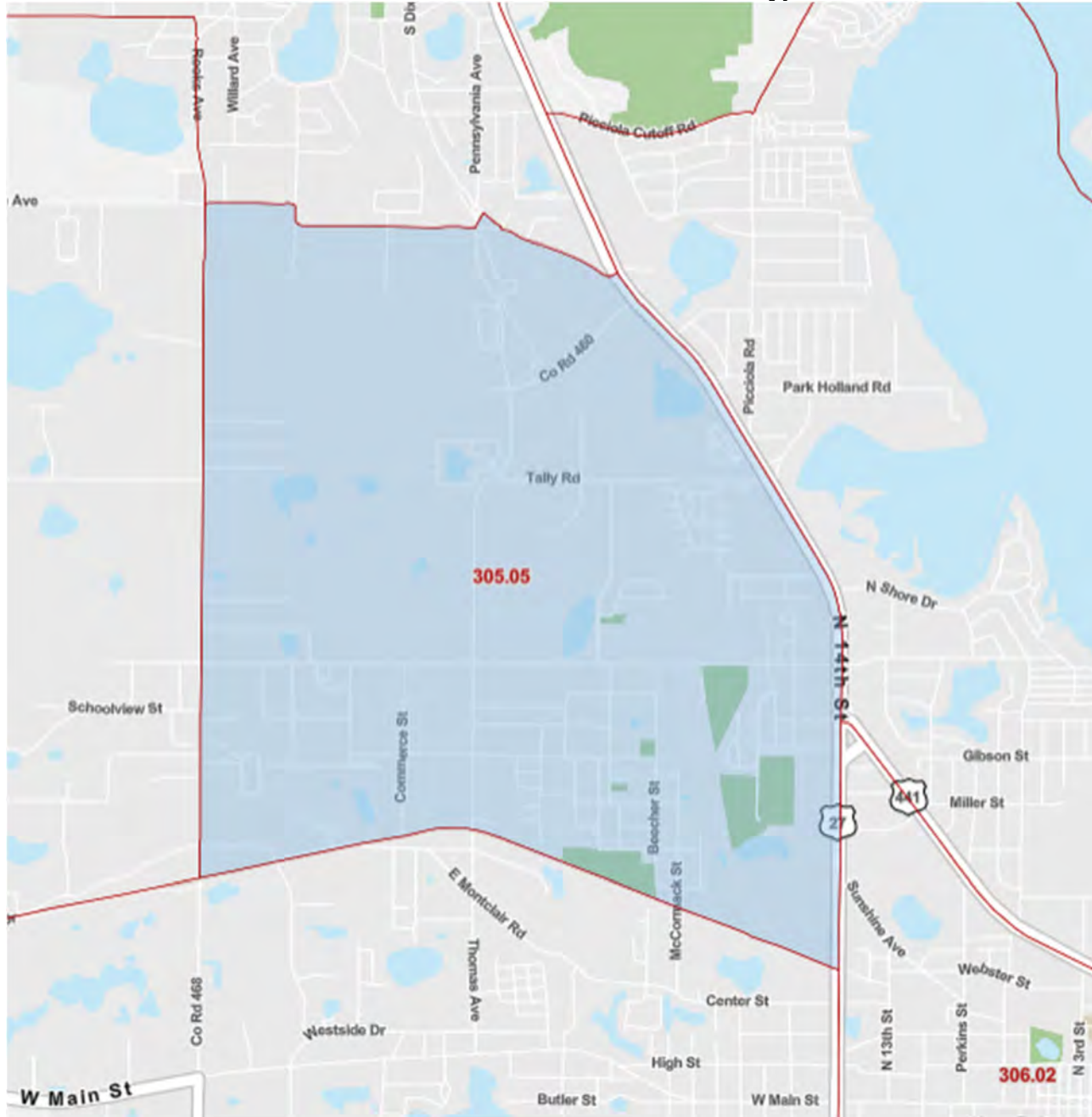
Florida Federally Designated Targeted Area Maps

Census Tract 302.09 in Lake County, Florida

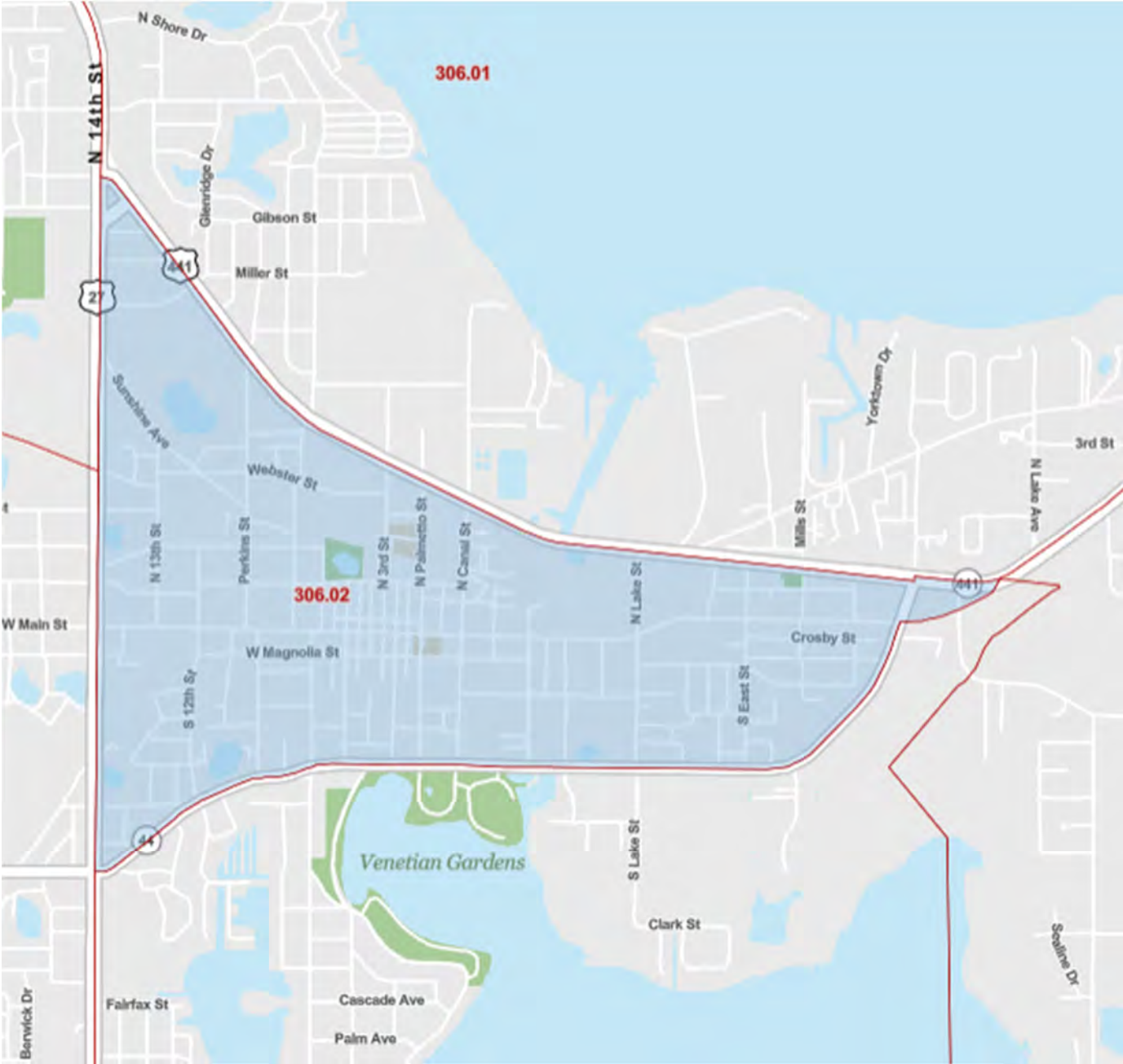


Florida Federally Designated Targeted Area Maps

Census Tract 305.05 in Lake County, Florida

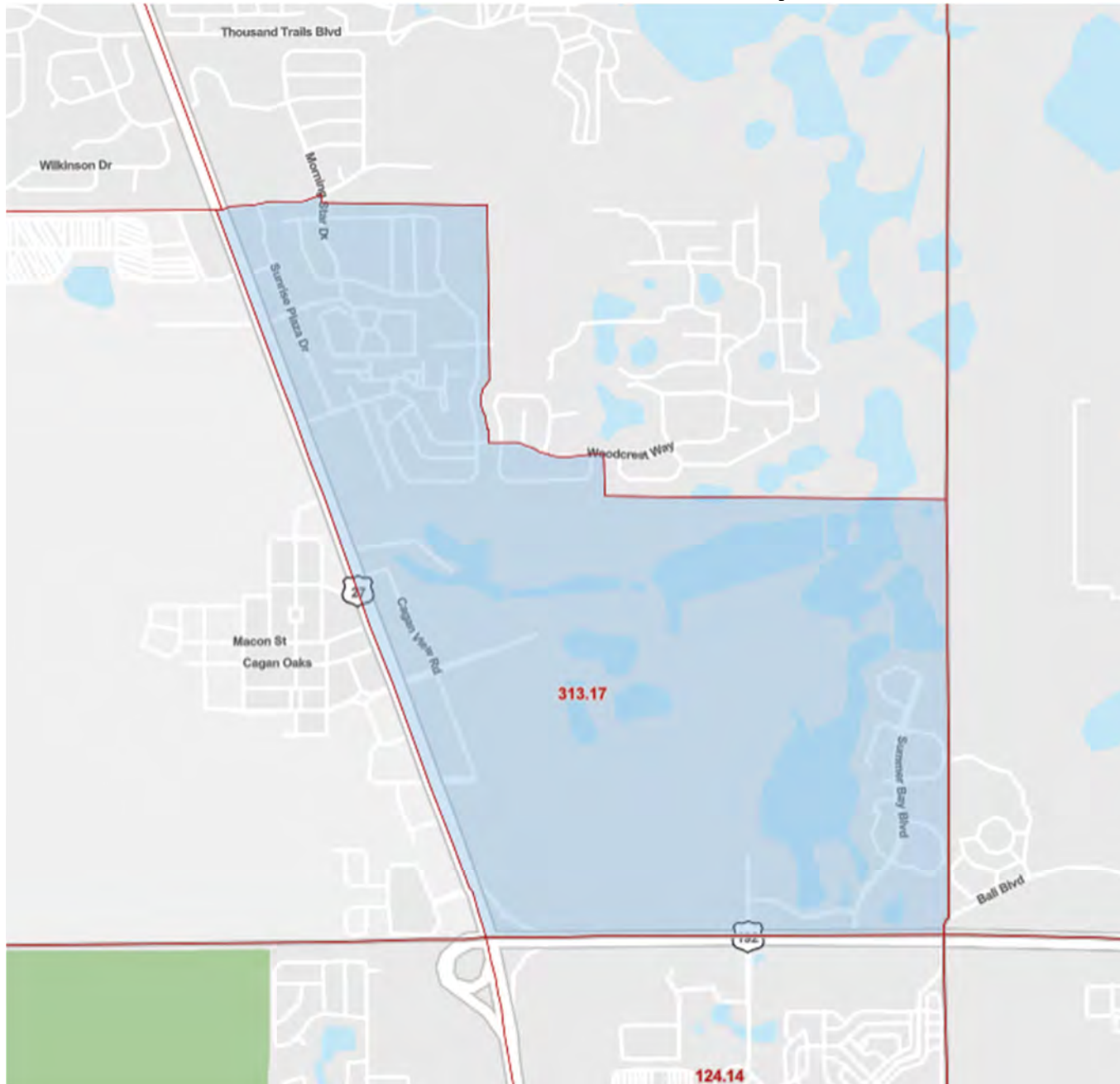


Florida Federally Designated Targeted Area Maps Census Tract 306.02 in Lake County, Florida



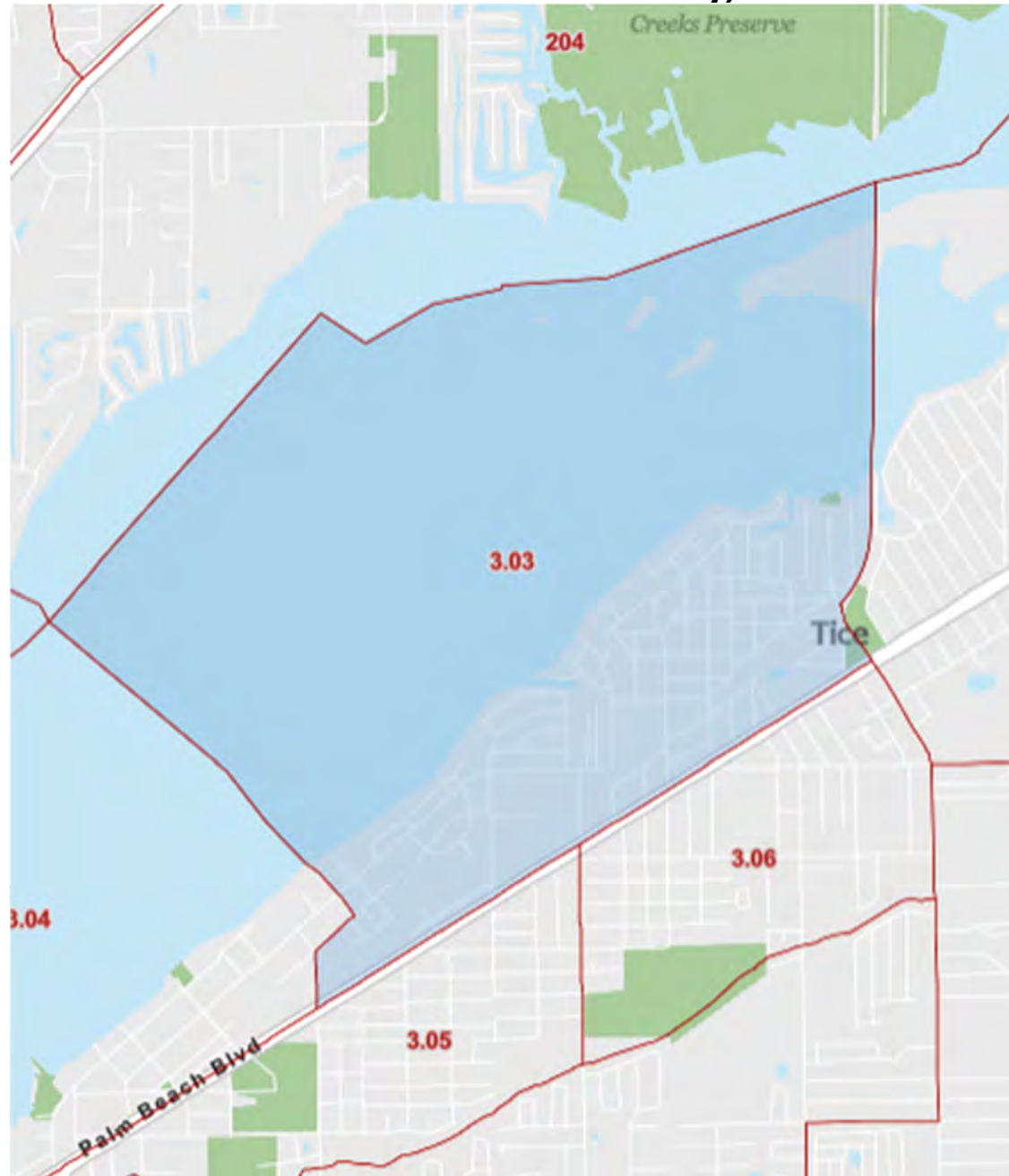
Florida Federally Designated Targeted Area Maps

Census Tract 313.17 in Lake County, Florida



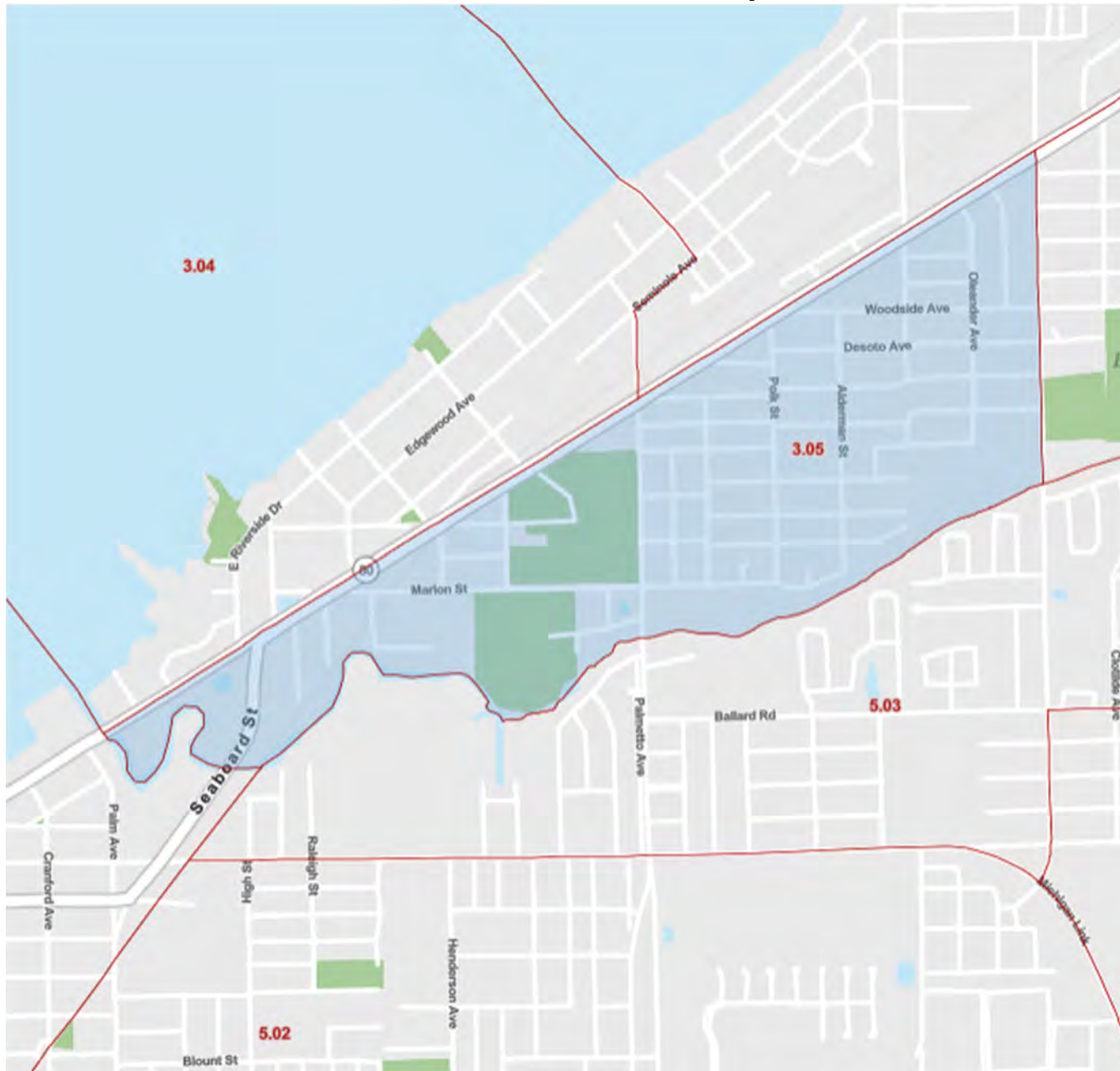
Florida Federally Designated Targeted Area Maps

Census Tract 3.03 in Lee County, Florida



Florida Federally Designated Targeted Area Maps

Census Tract 3.05 in Lee County, Florida



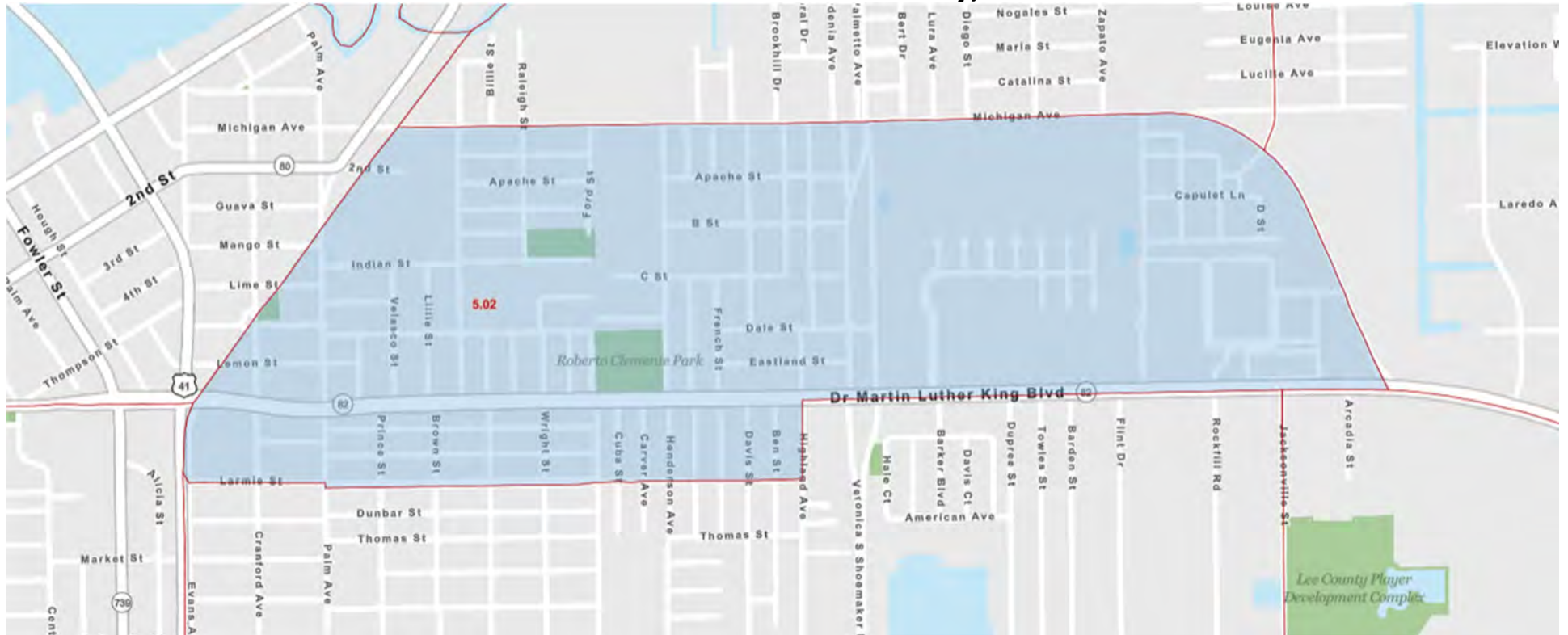
Florida Federally Designated Targeted Area Maps

Census Tract 3.06 in Lee County, Florida



Florida Federally Designated Targeted Area Maps

Census Tract 5.02 in Lee County, Florida



Florida Federally Designated Targeted Area Maps

Census Tract 6.00 in Lee County, Florida



Florida Federally Designated Targeted Area Maps

Census Tract 7.00 in Lee County, Florida



Florida Federally Designated Targeted Area Maps

Census Tract 11.04 in Lee County, Florida



Florida Federally Designated Targeted Area Maps

Census Tract 12.03 in Lee County, Florida



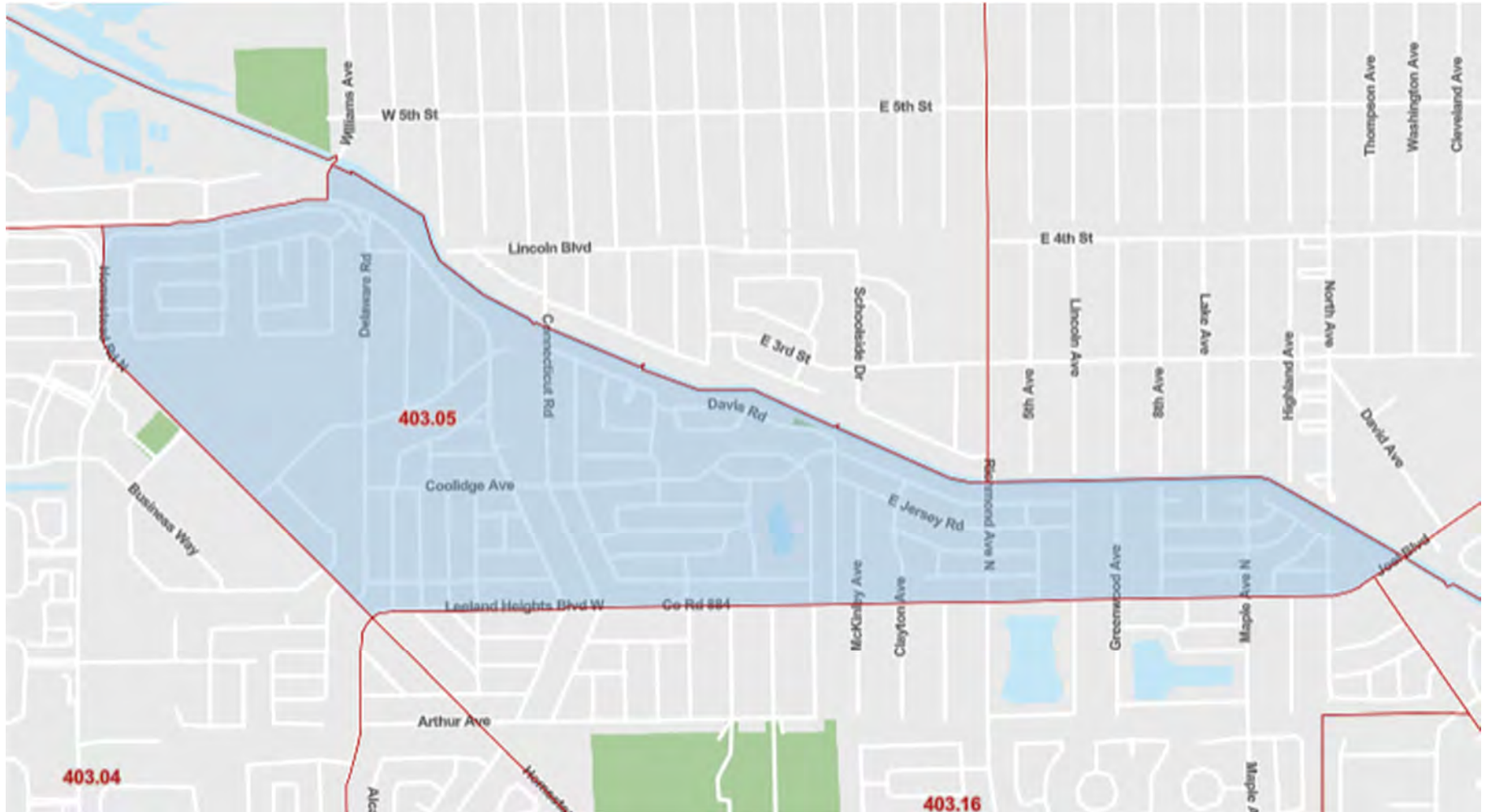
Florida Federally Designated Targeted Area Maps

Census Tract 101.12 in Lee County, Florida



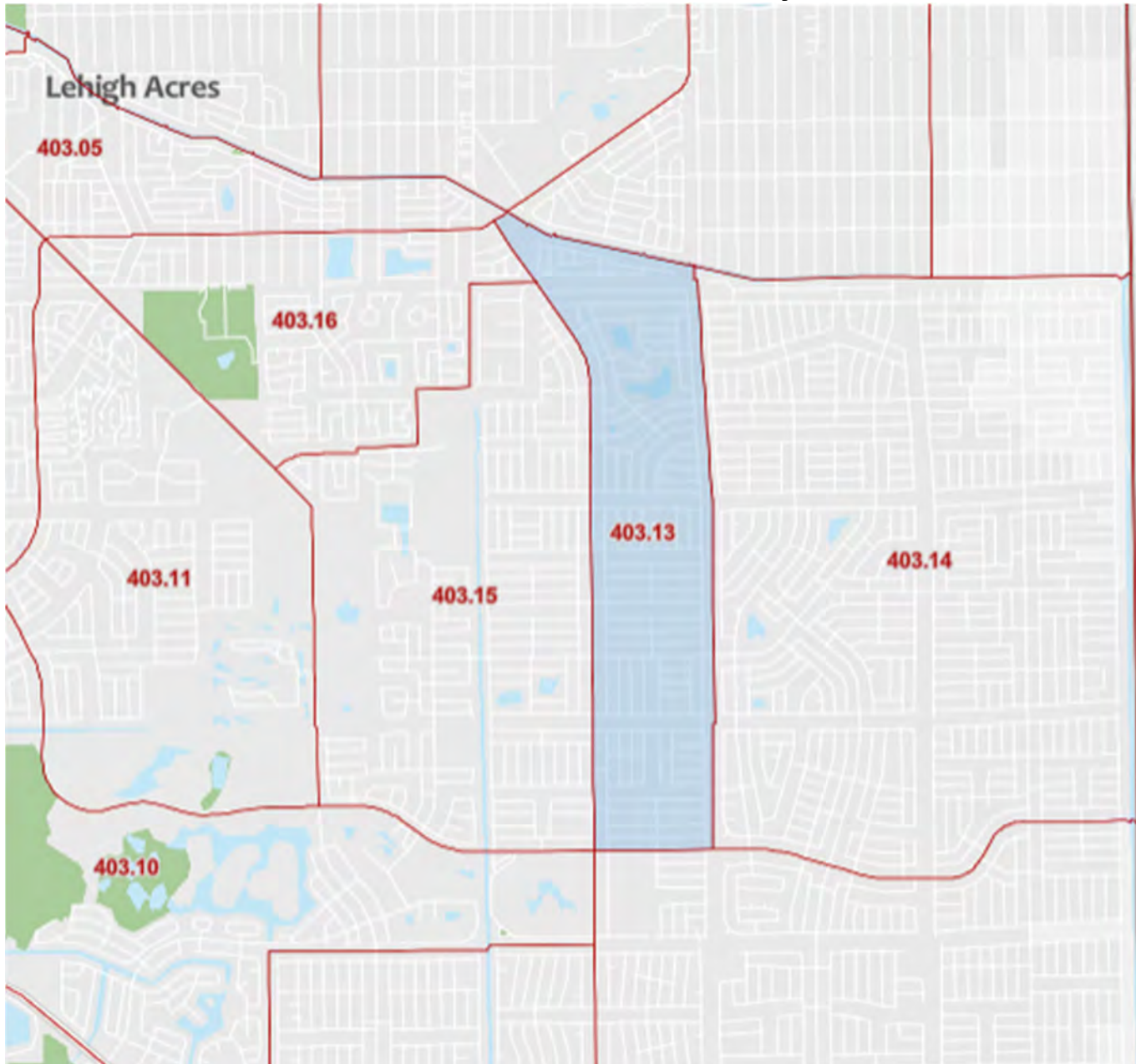
Florida Federally Designated Targeted Area Maps

Census Tract 403.05 in Lee County, Florida

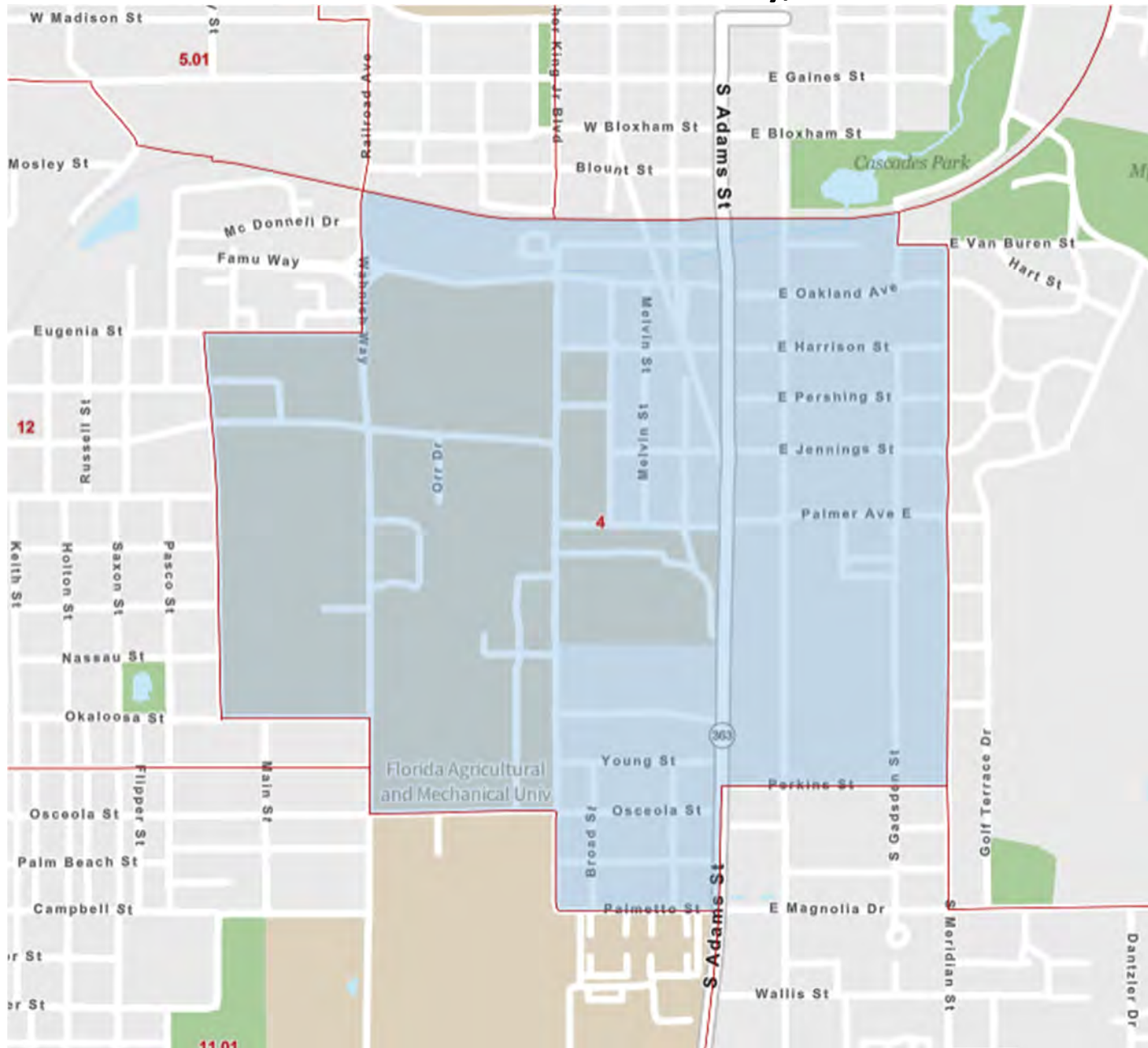


Florida Federally Designated Targeted Area Maps

Census Tract 403.13 in Lee County, Florida

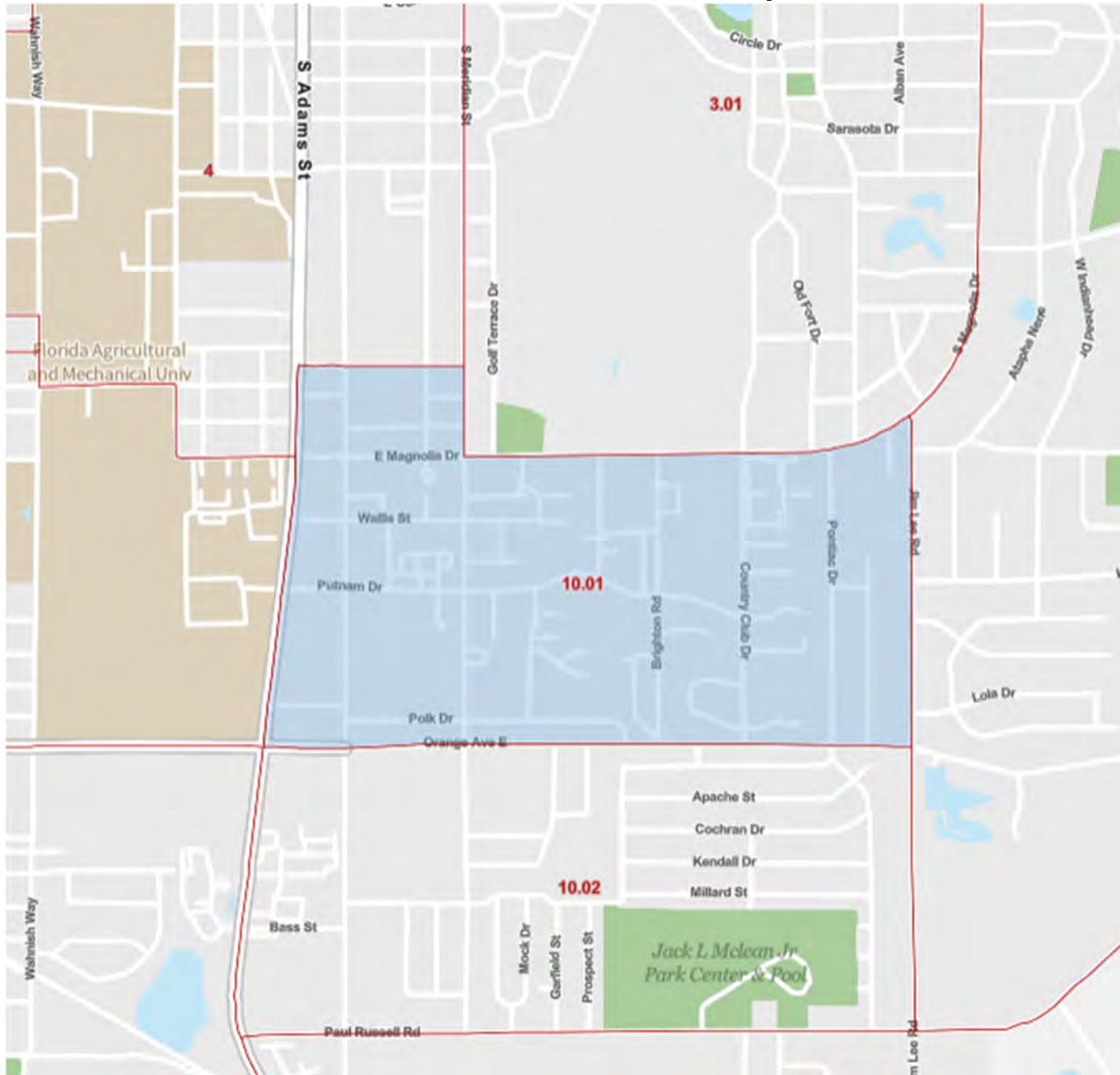


Florida Federally Designated Targeted Area Maps
Census Tract 4.00 in Leon County, Florida



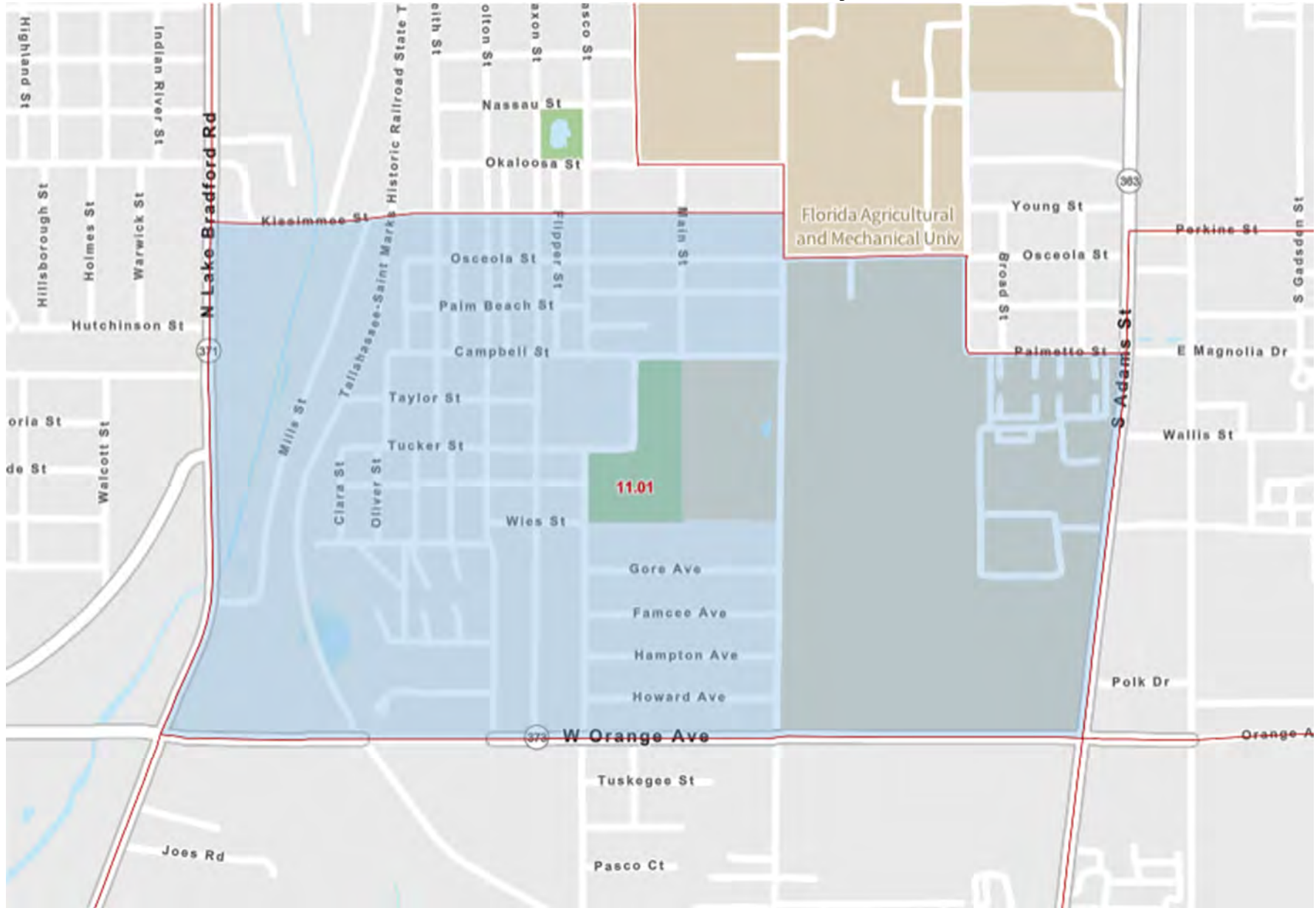
Florida Federally Designated Targeted Area Maps

Census Tract 10.01 in Leon County, Florida



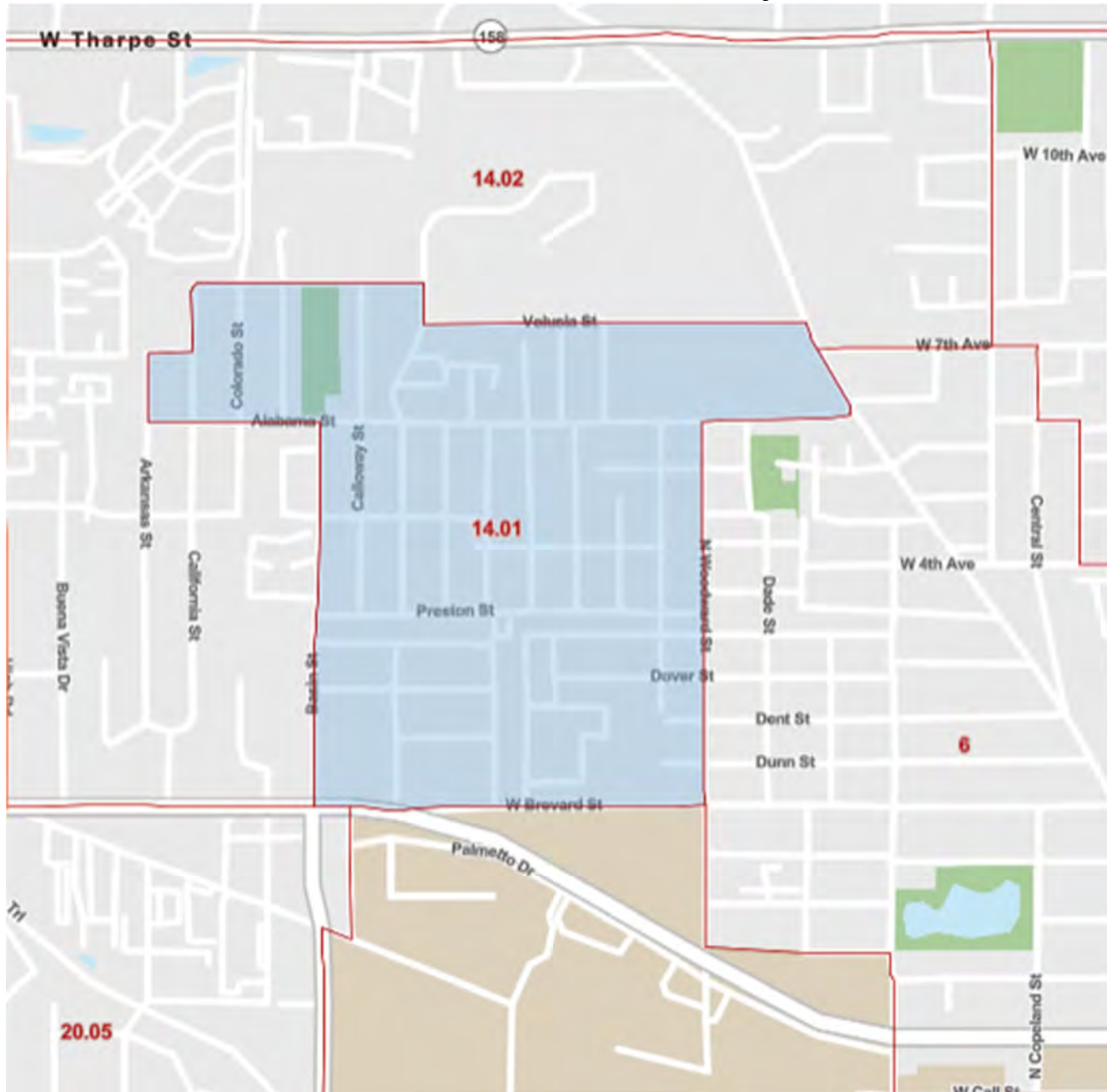
Florida Federally Designated Targeted Area Maps

Census Tract 11.01 in Leon County, Florida



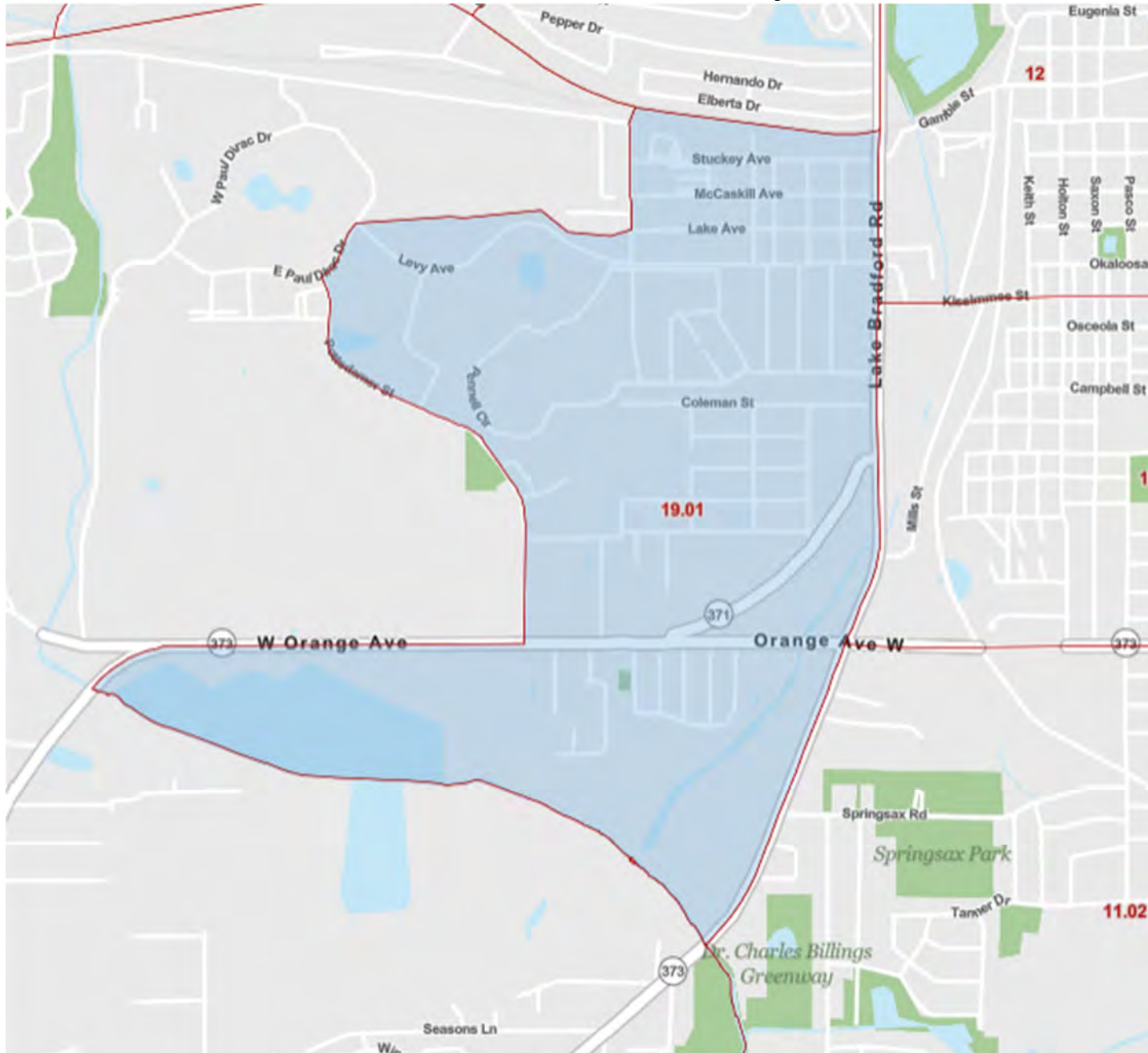
Florida Federally Designated Targeted Area Maps

Census Tract 14.01 in Leon County, Florida



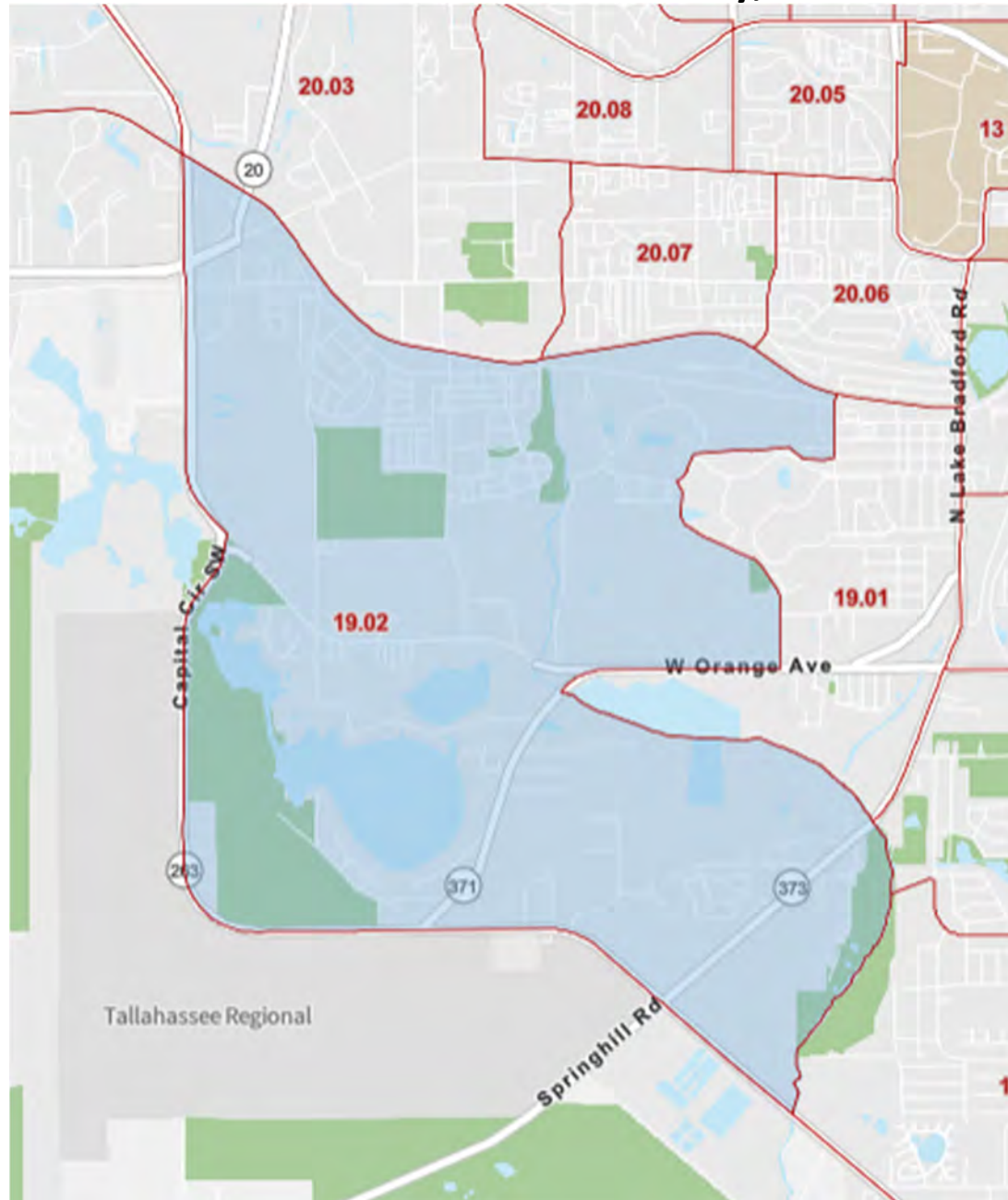
Florida Federally Designated Targeted Area Maps

Census Tract 19.01 in Leon County, Florida



Florida Federally Designated Targeted Area Maps

Census Tract 19.02 in Leon County, Florida



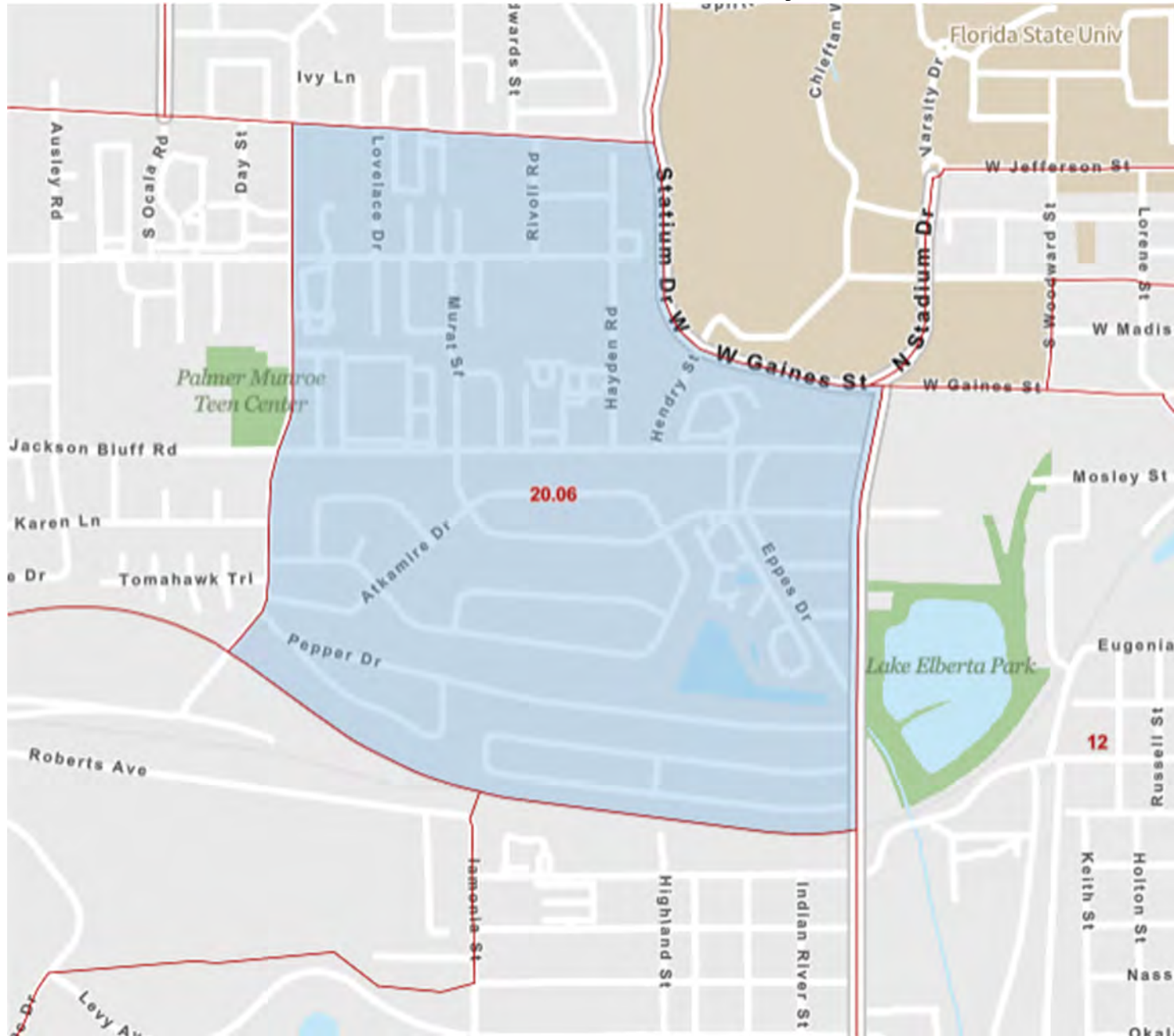
Florida Federally Designated Targeted Area Maps

Census Tract 20.03 in Leon County, Florida



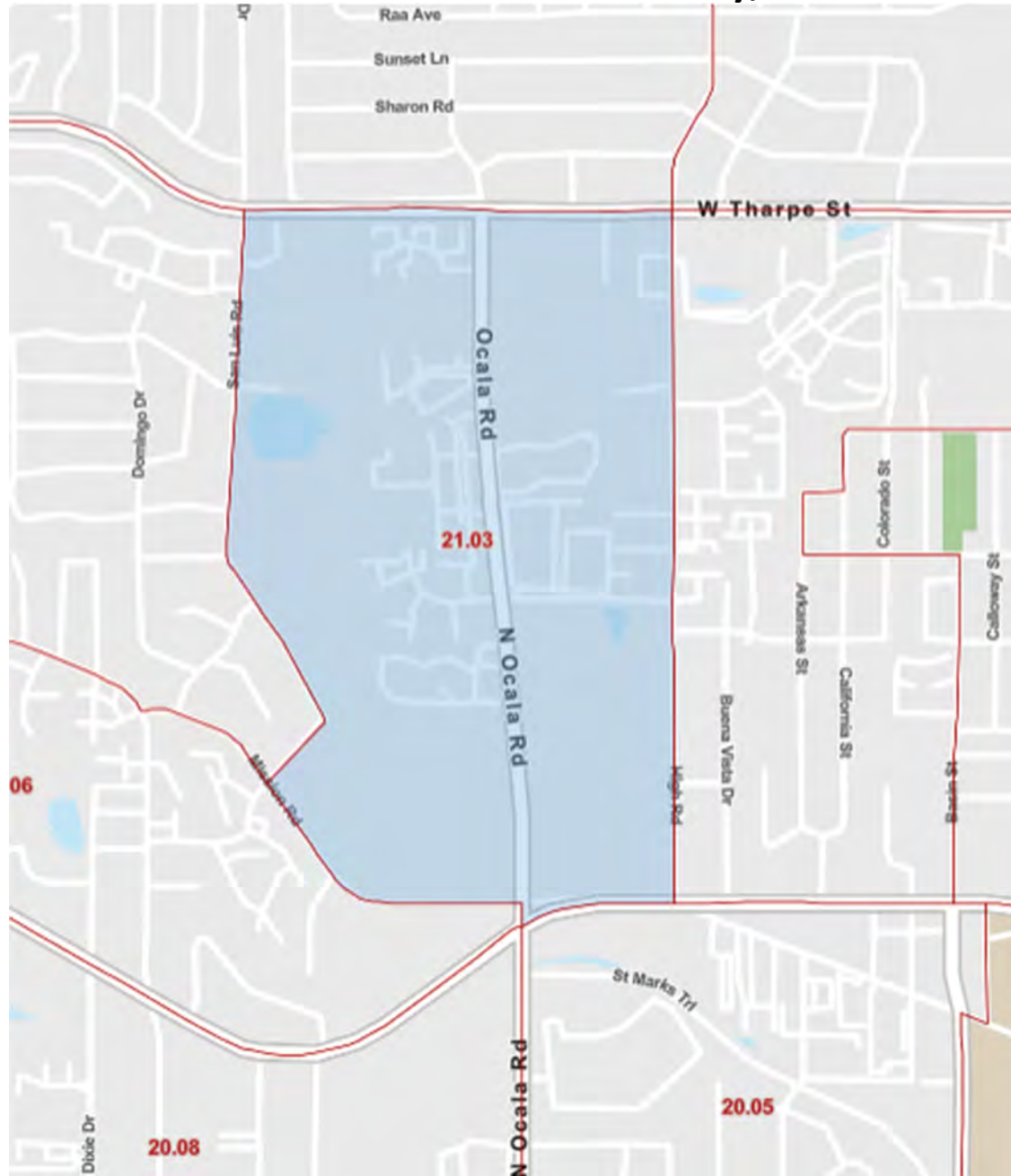
Florida Federally Designated Targeted Area Maps

Census Tract 20.06 in Leon County, Florida



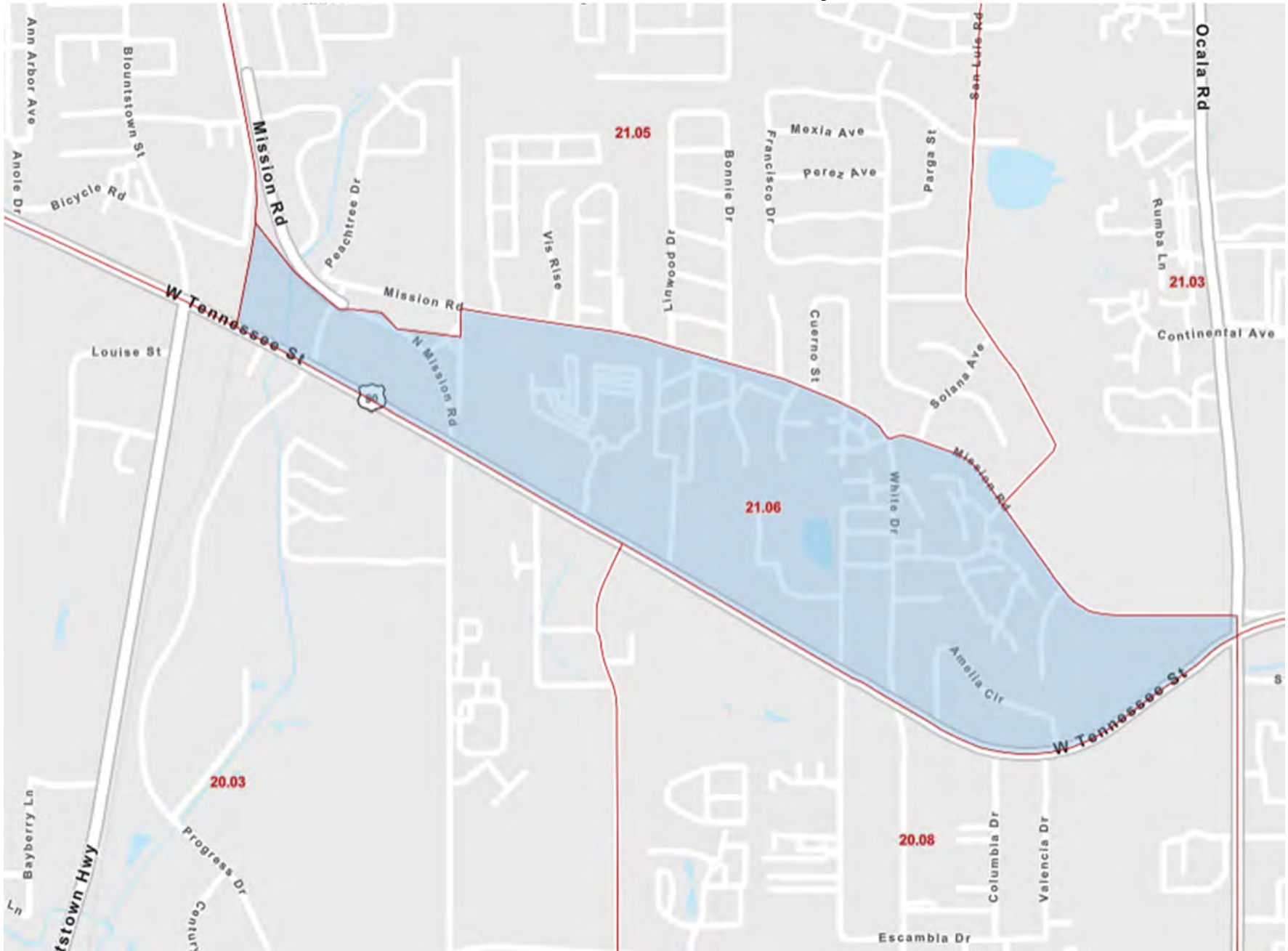
Florida Federally Designated Targeted Area Maps

Census Tract 21.03 in Leon County, Florida



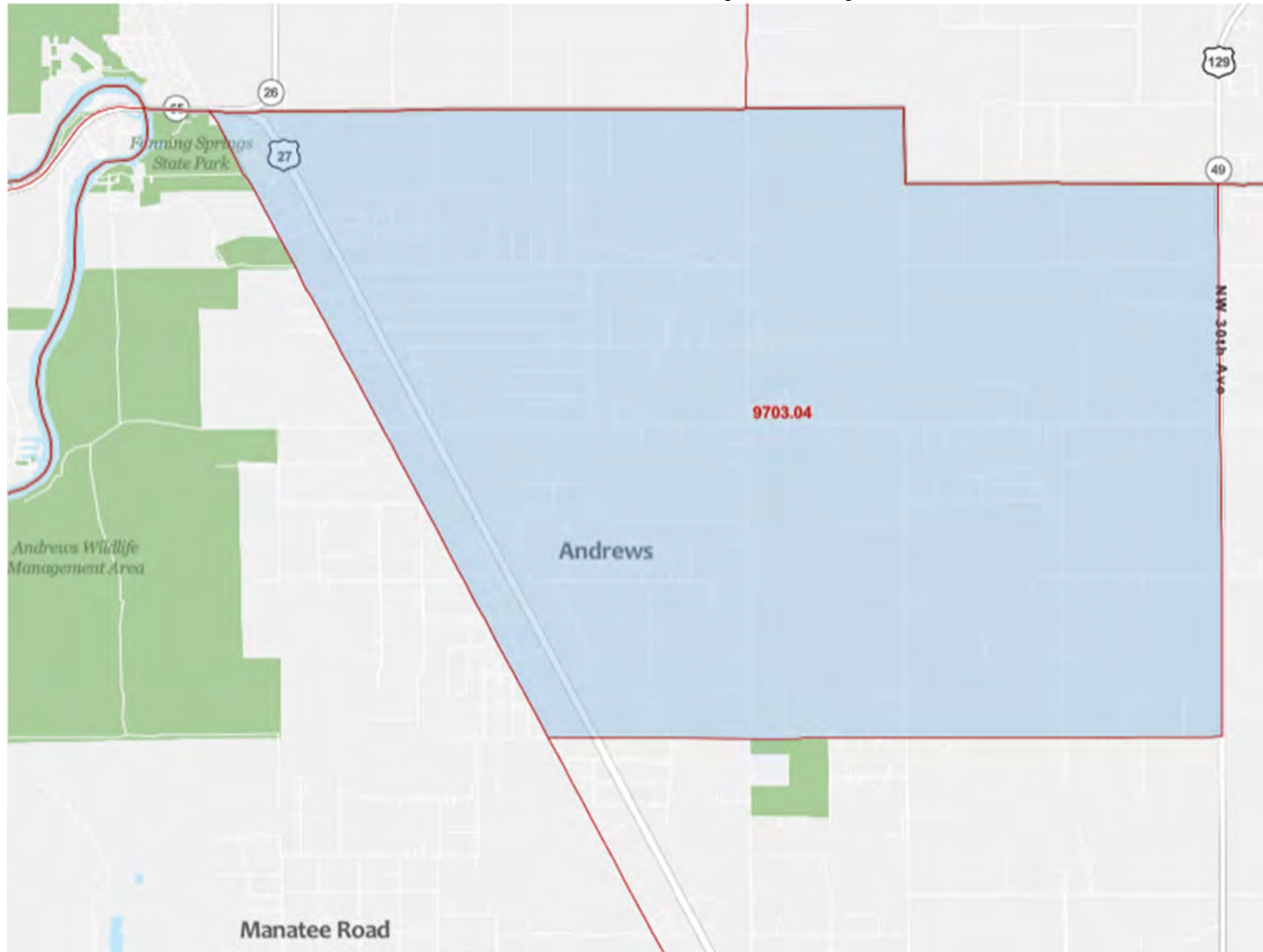
Florida Federally Designated Targeted Area Maps

Census Tract 21.06 in Leon County, Florida



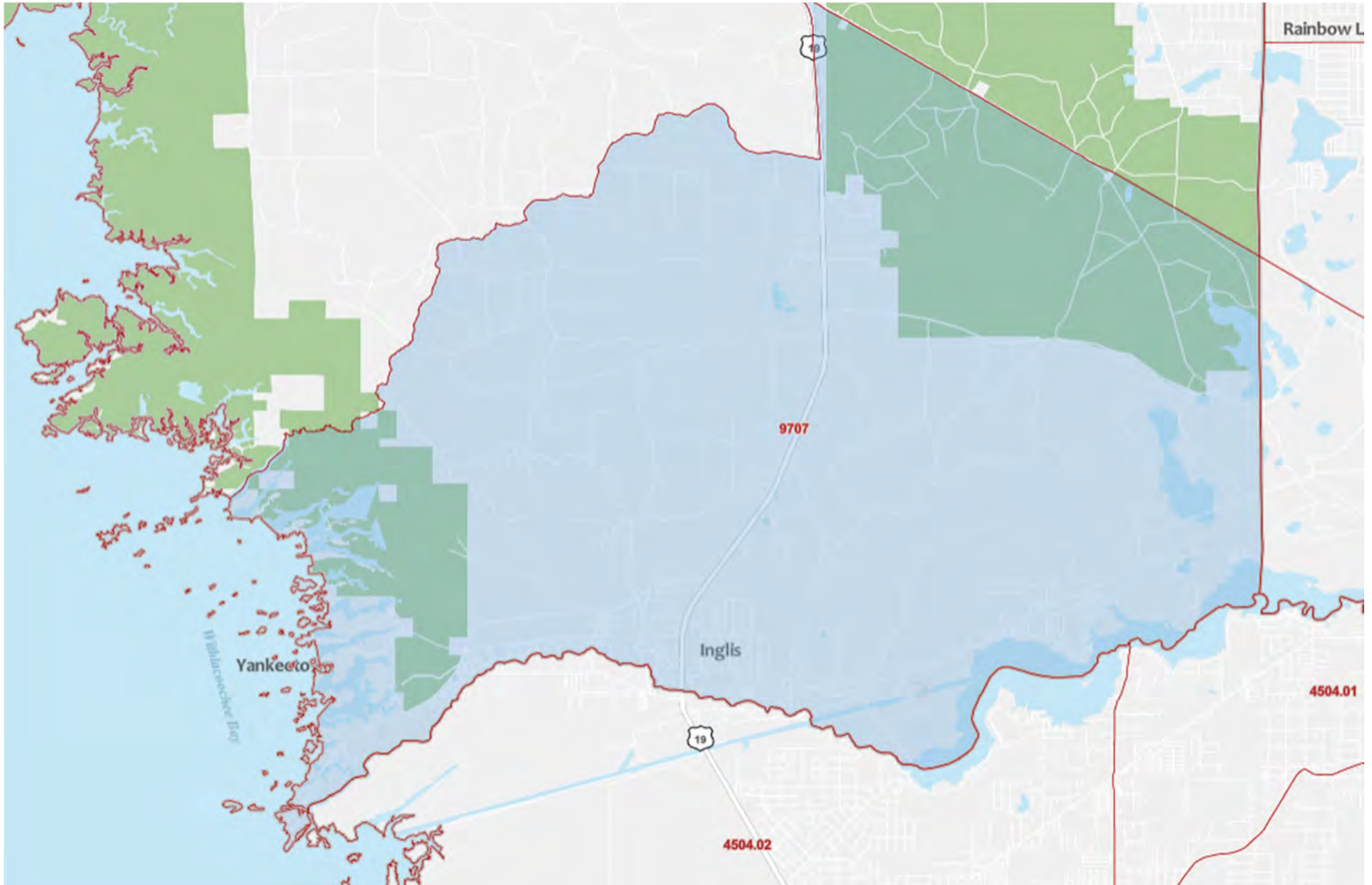
Florida Federally Designated Targeted Area Maps

Census Tract 9703.04 in Levy County, Florida



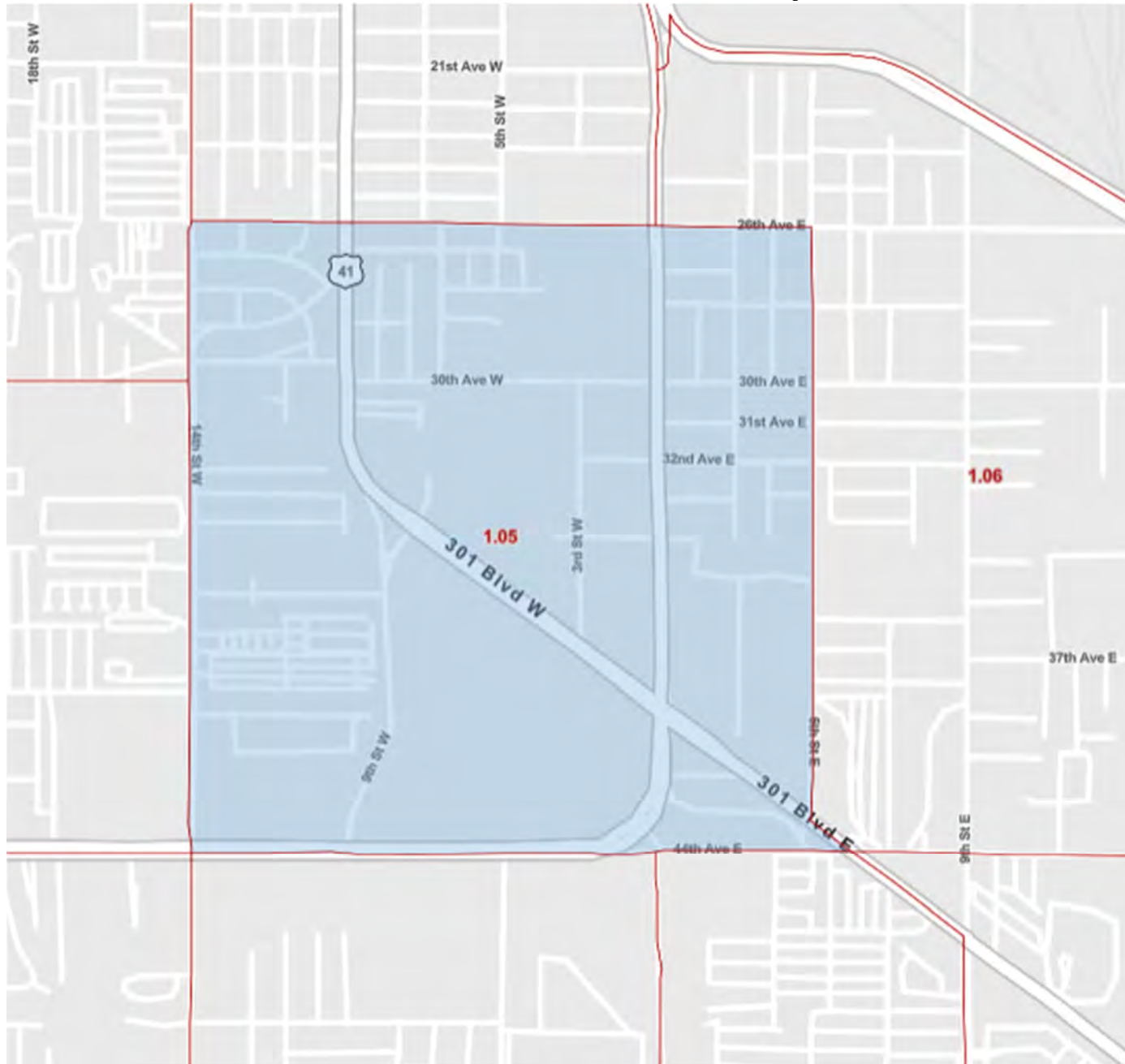
Florida Federally Designated Targeted Area Maps

Census Tract 9707.00 in Levy County, Florida



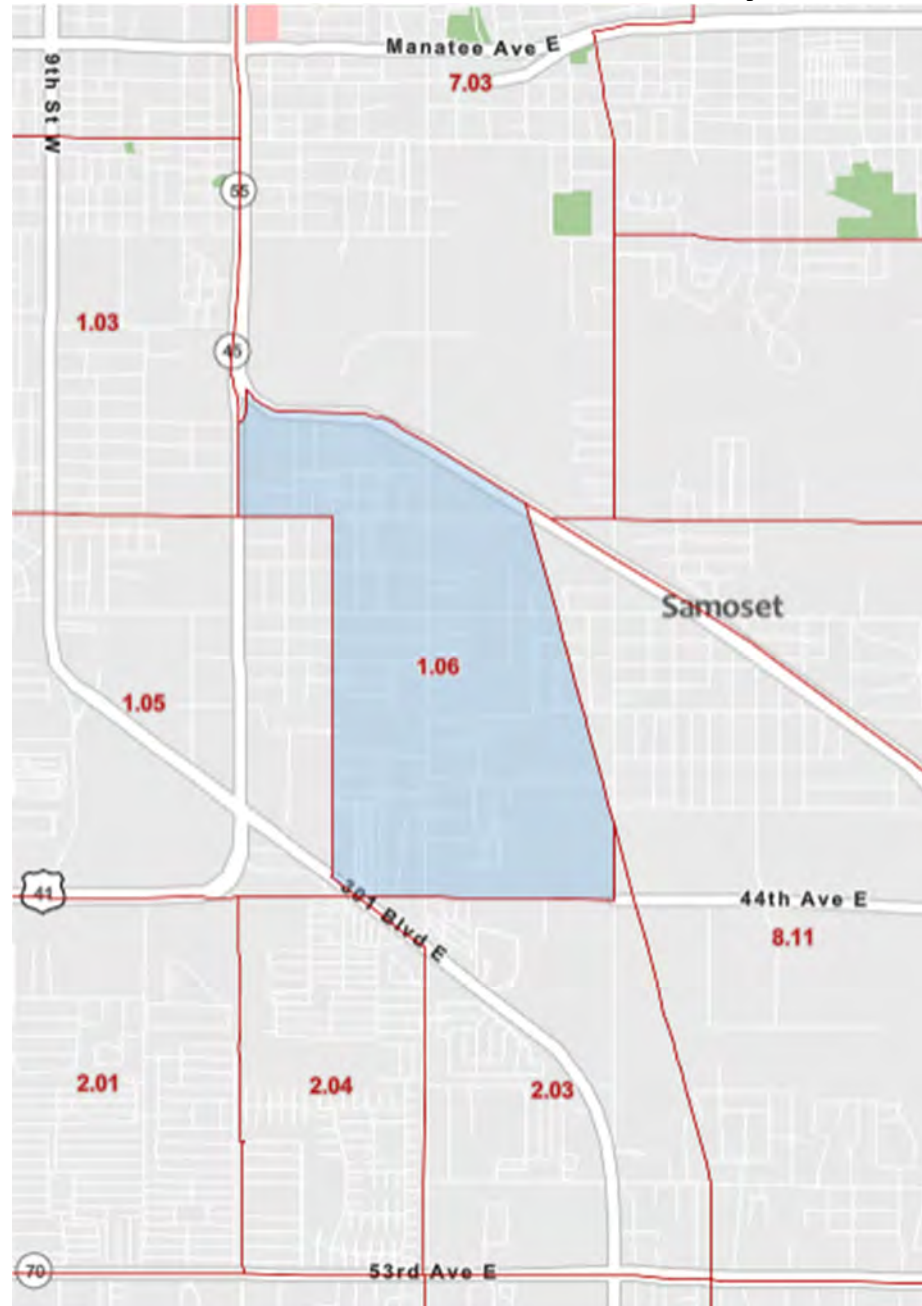
Florida Federally Designated Targeted Area Maps

Census Tract 1.05 in Manatee County, Florida



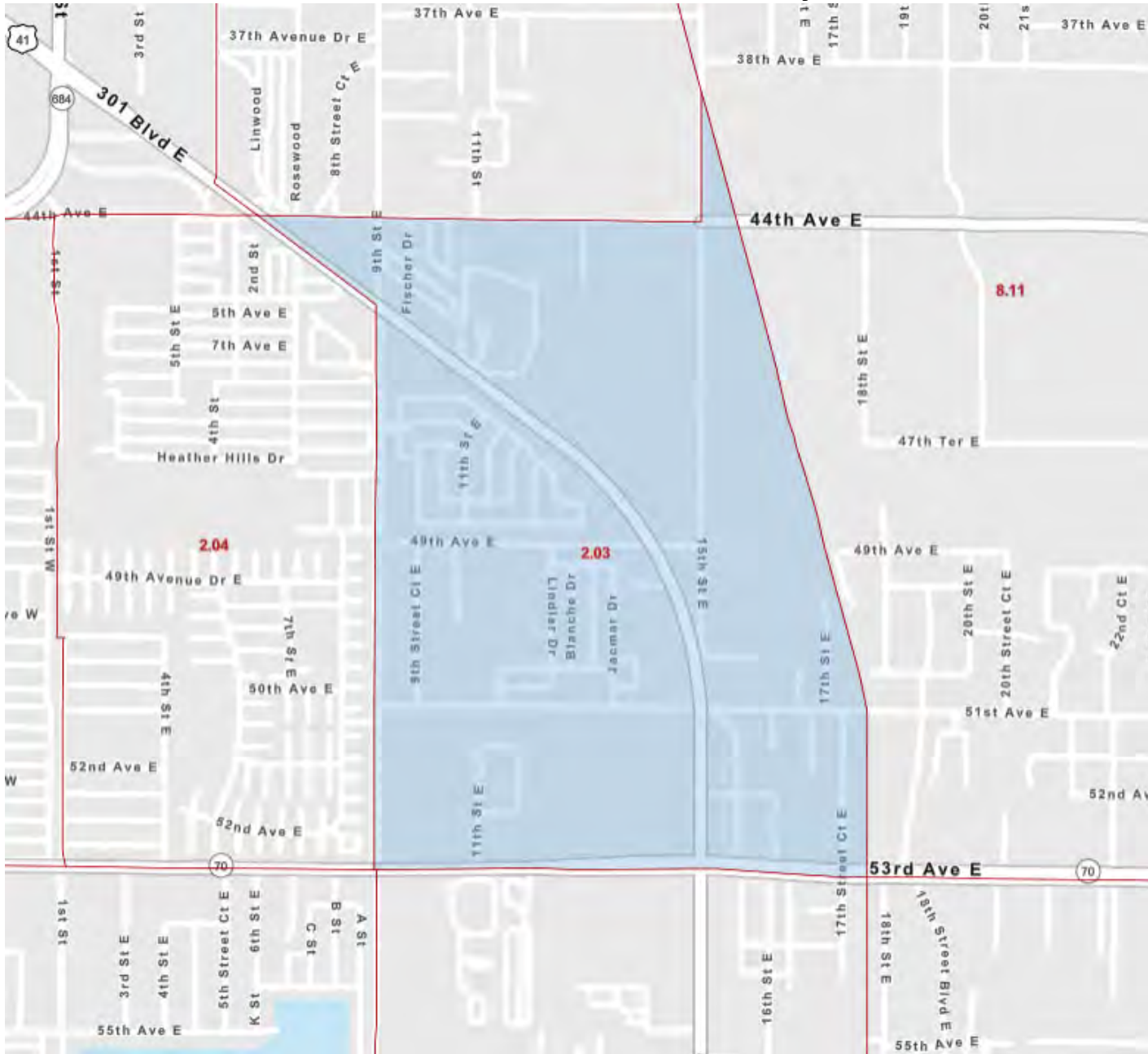
Florida Federally Designated Targeted Area Maps

Census Tract 1.06 in Manatee County, Florida



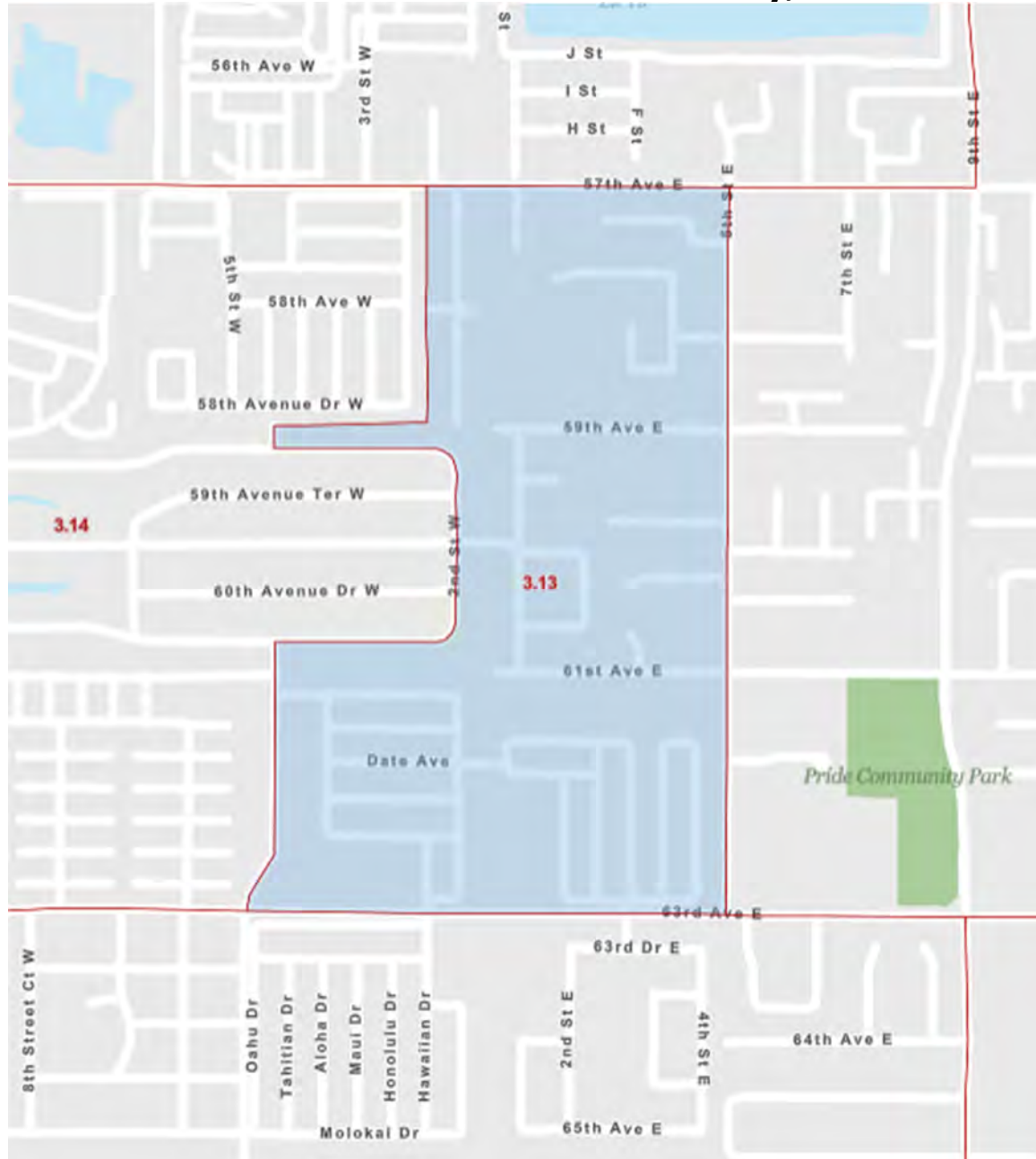
Florida Federally Designated Targeted Area Maps

Census Tract 2.03 in Manatee County, Florida



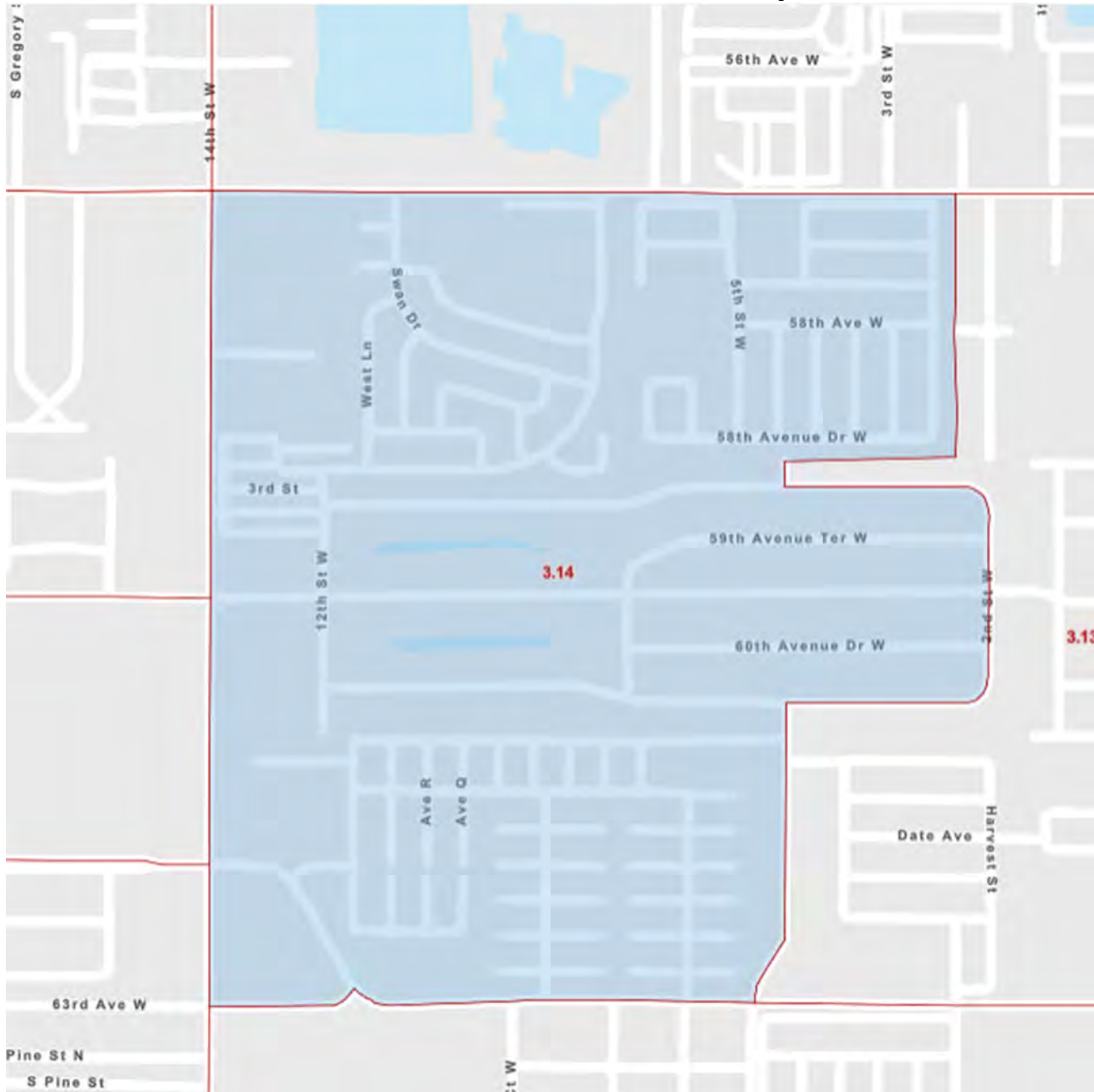
Florida Federally Designated Targeted Area Maps

Census Tract 3.13 in Manatee County, Florida



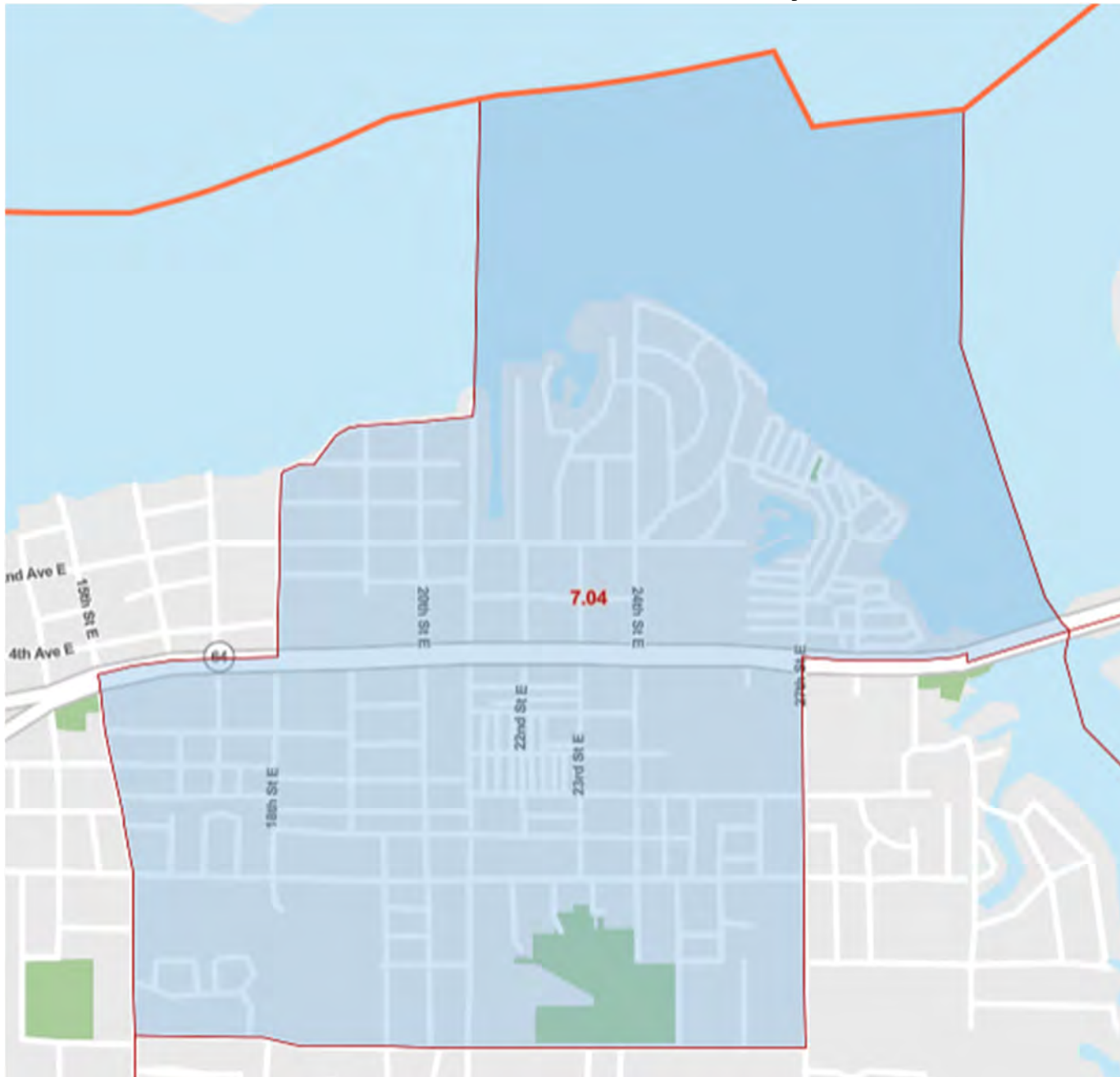
Florida Federally Designated Targeted Area Maps

Census Tract 3.14 in Manatee County, Florida



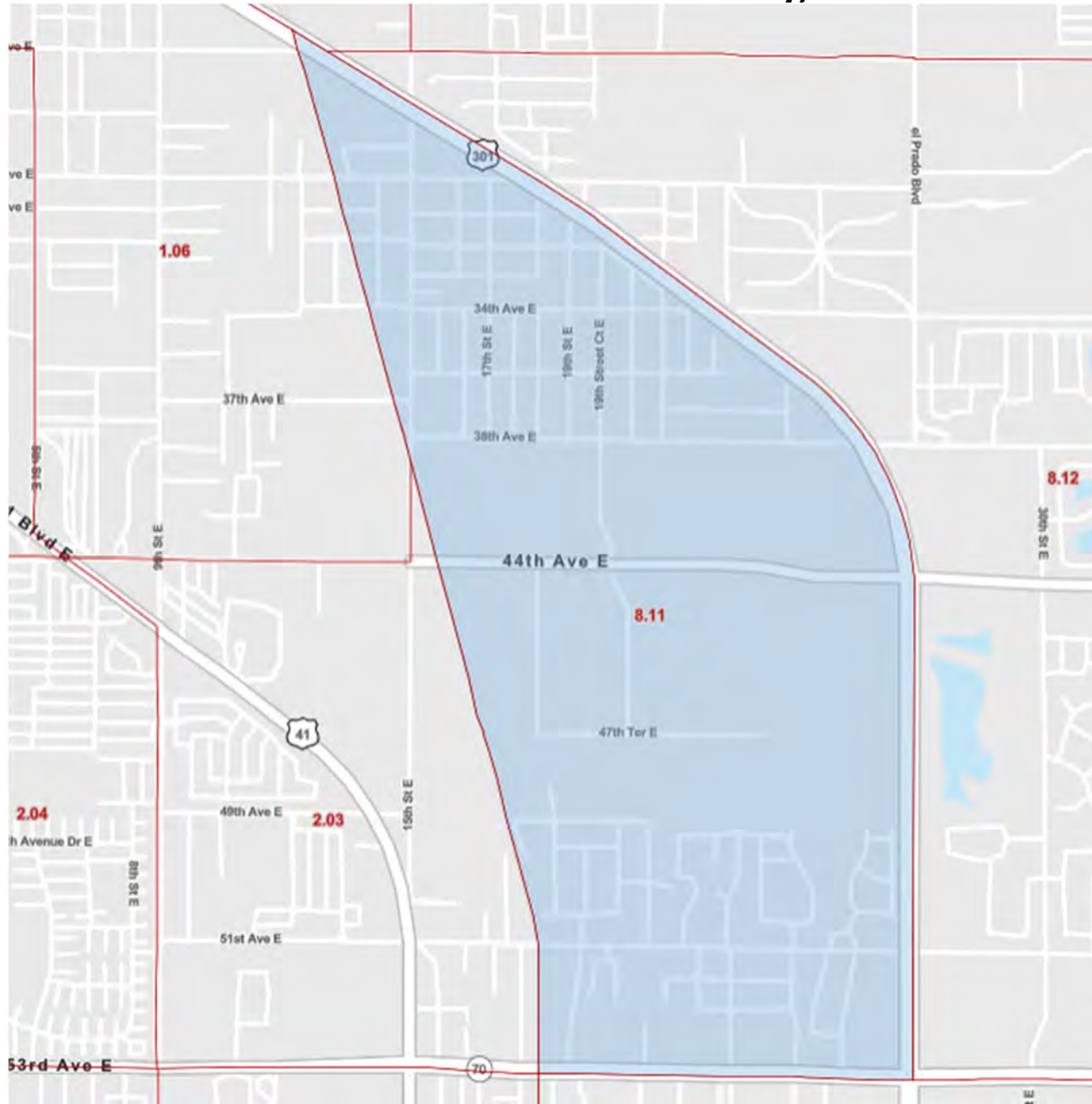
Florida Federally Designated Targeted Area Maps

Census Tract 7.04 in Manatee County, Florida



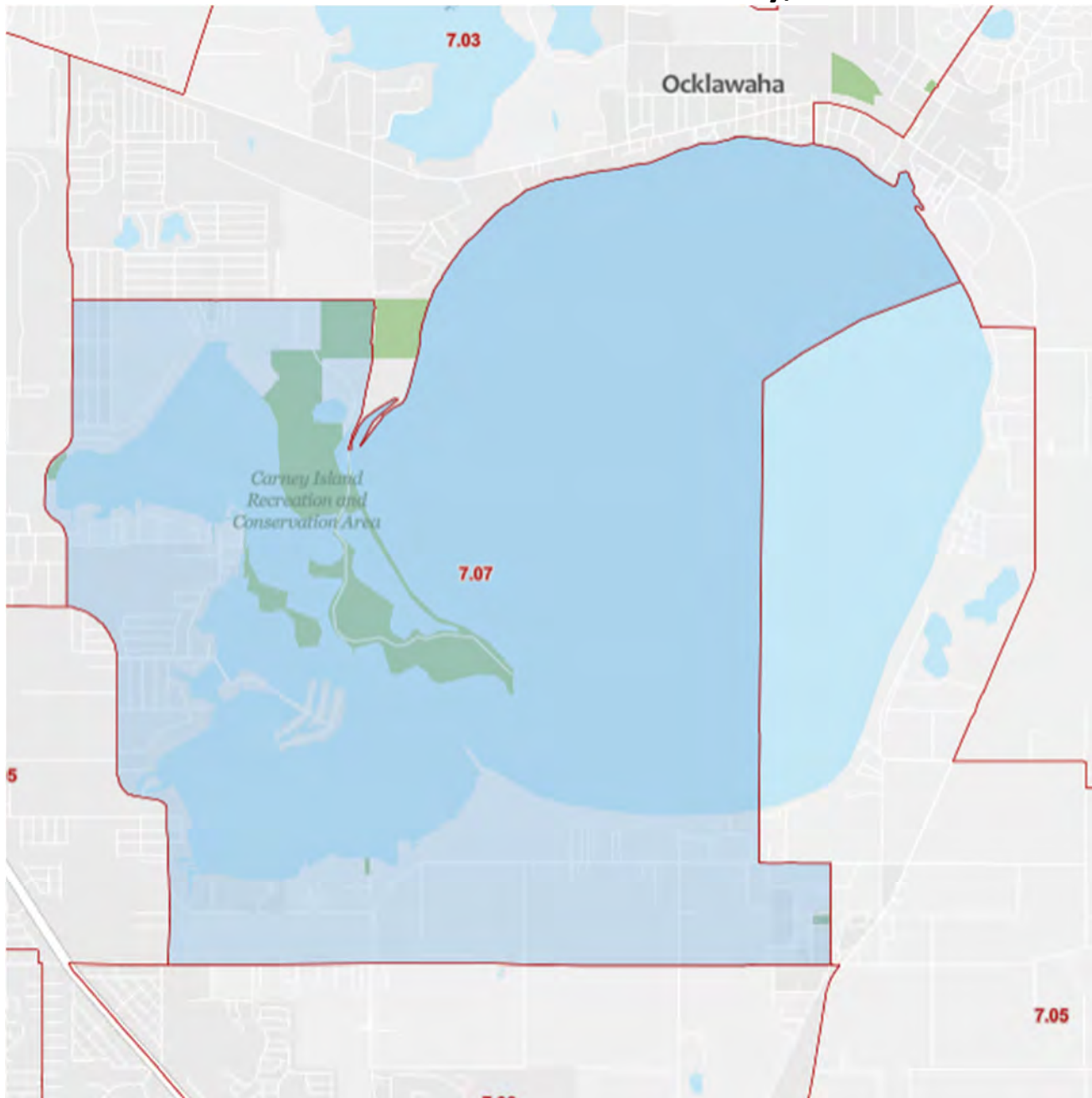
Florida Federally Designated Targeted Area Maps

Census Tract 8.11 in Manatee County, Florida



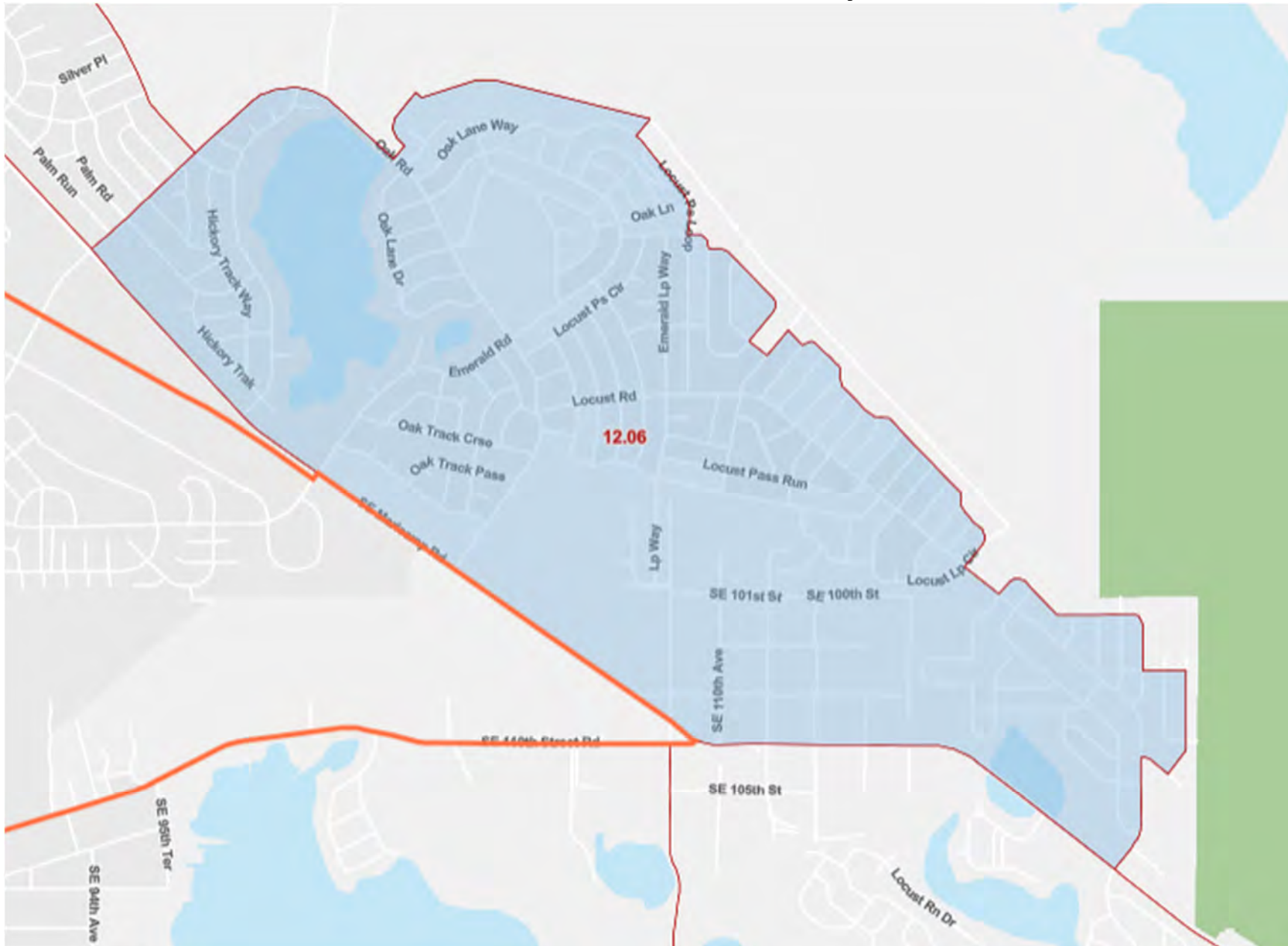
Florida Federally Designated Targeted Area Maps

Census Tract 7.07 in Marion County, Florida



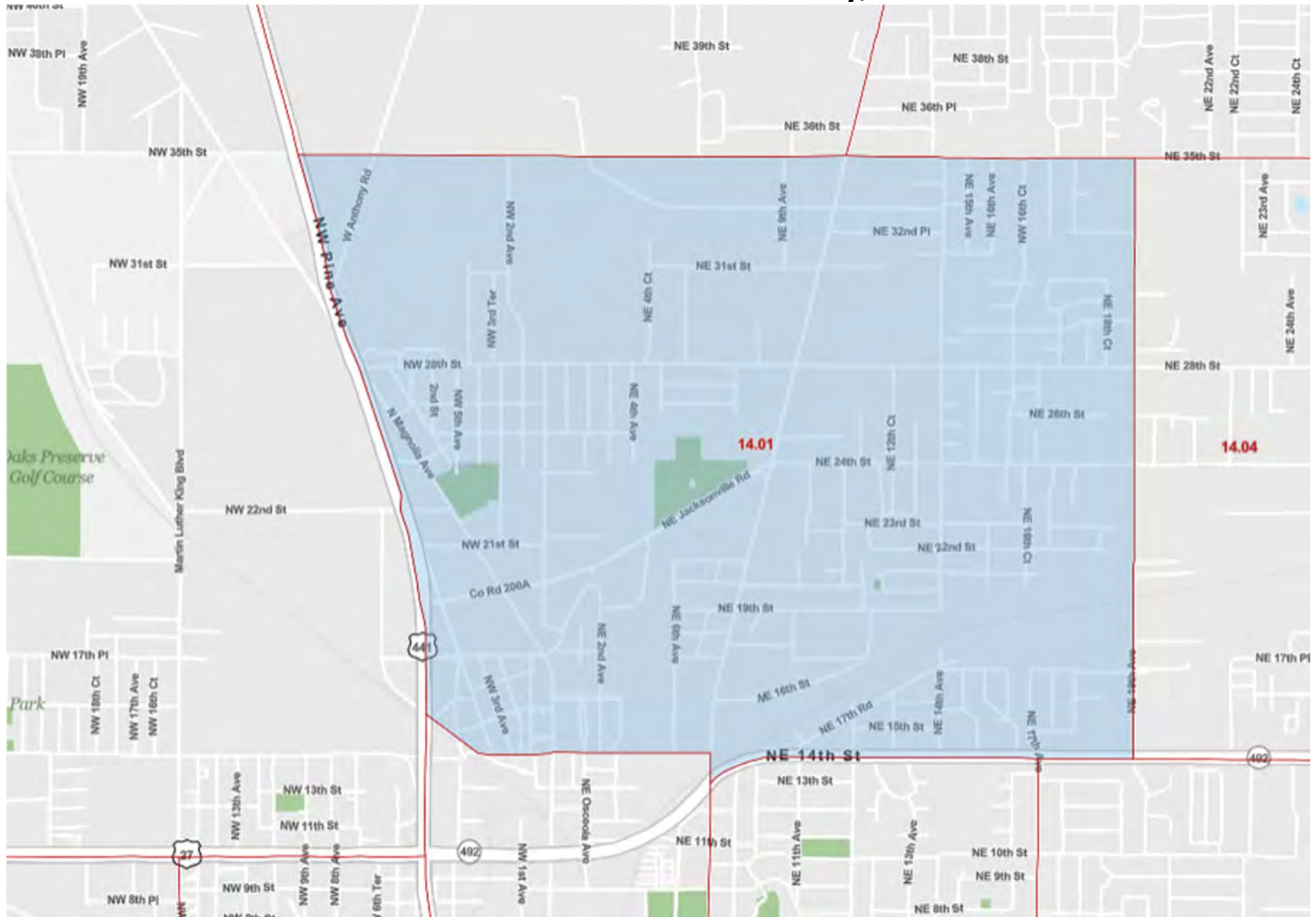
Florida Federally Designated Targeted Area Maps

Census Tract 12.06 in Marion County, Florida



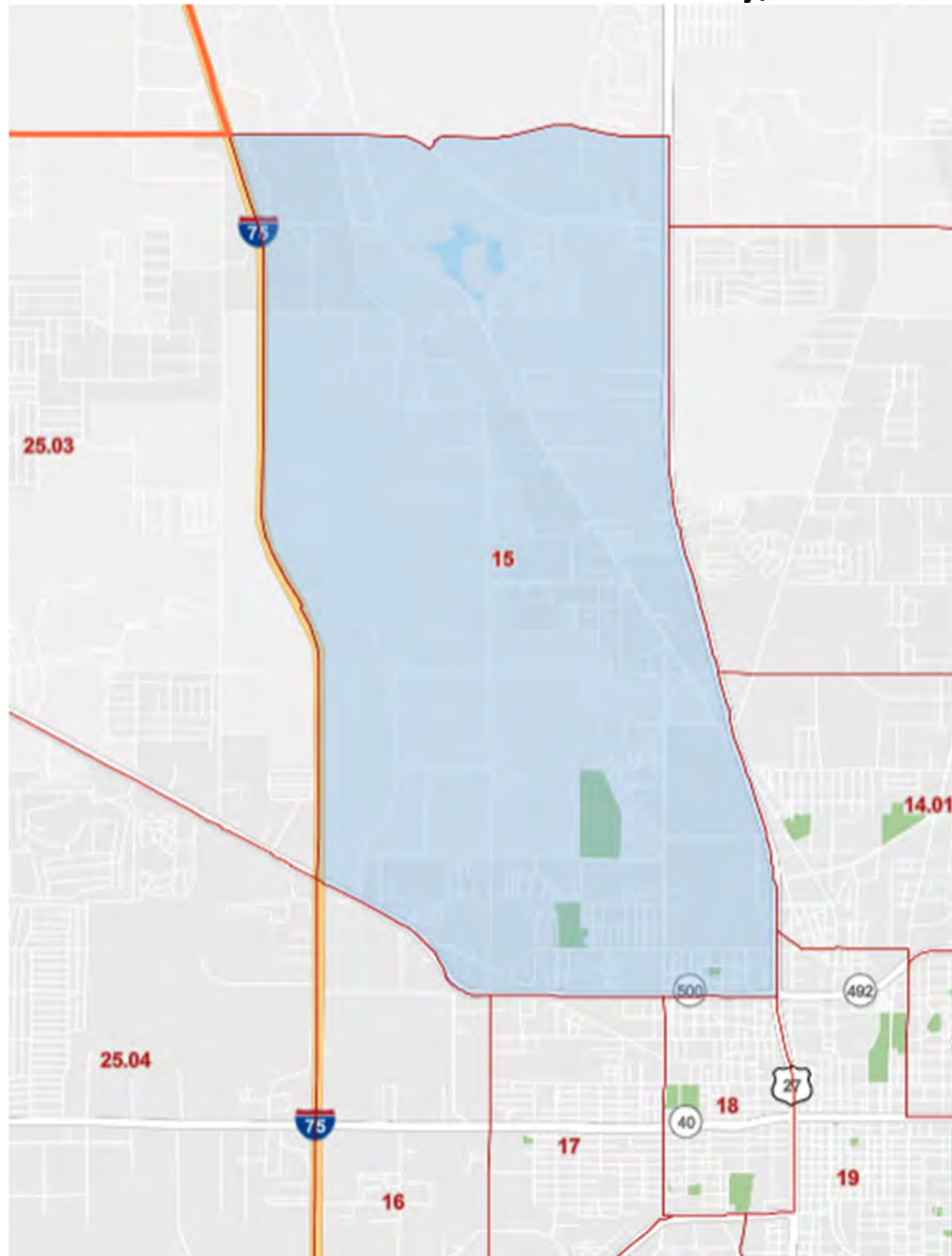
Florida Federally Designated Targeted Area Maps

Census Tract 14.01 in Marion County, Florida



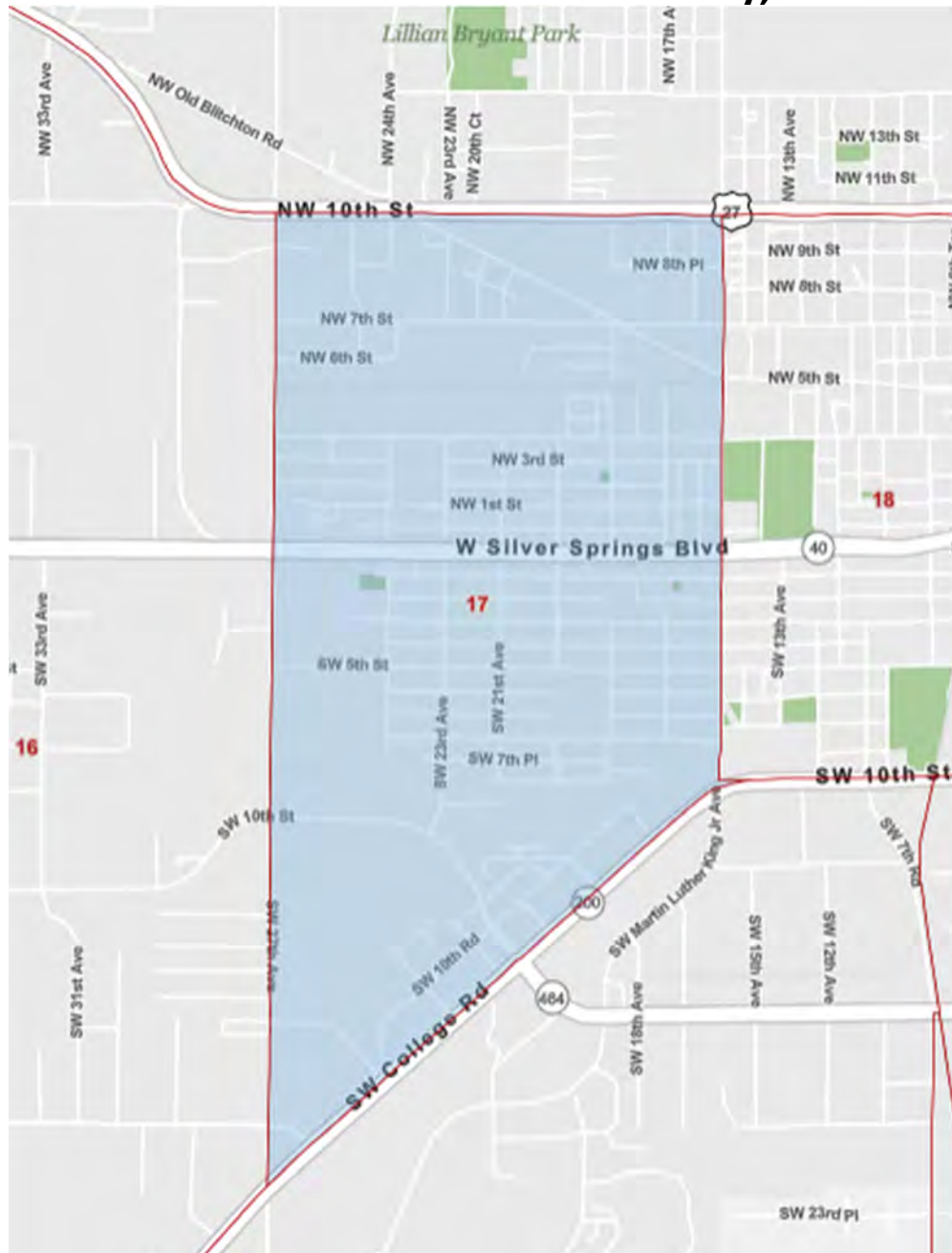
Florida Federally Designated Targeted Area Maps

Census Tract 15.00 in Marion County, Florida



Florida Federally Designated Targeted Area Maps

Census Tract 17.00 in Marion County, Florida



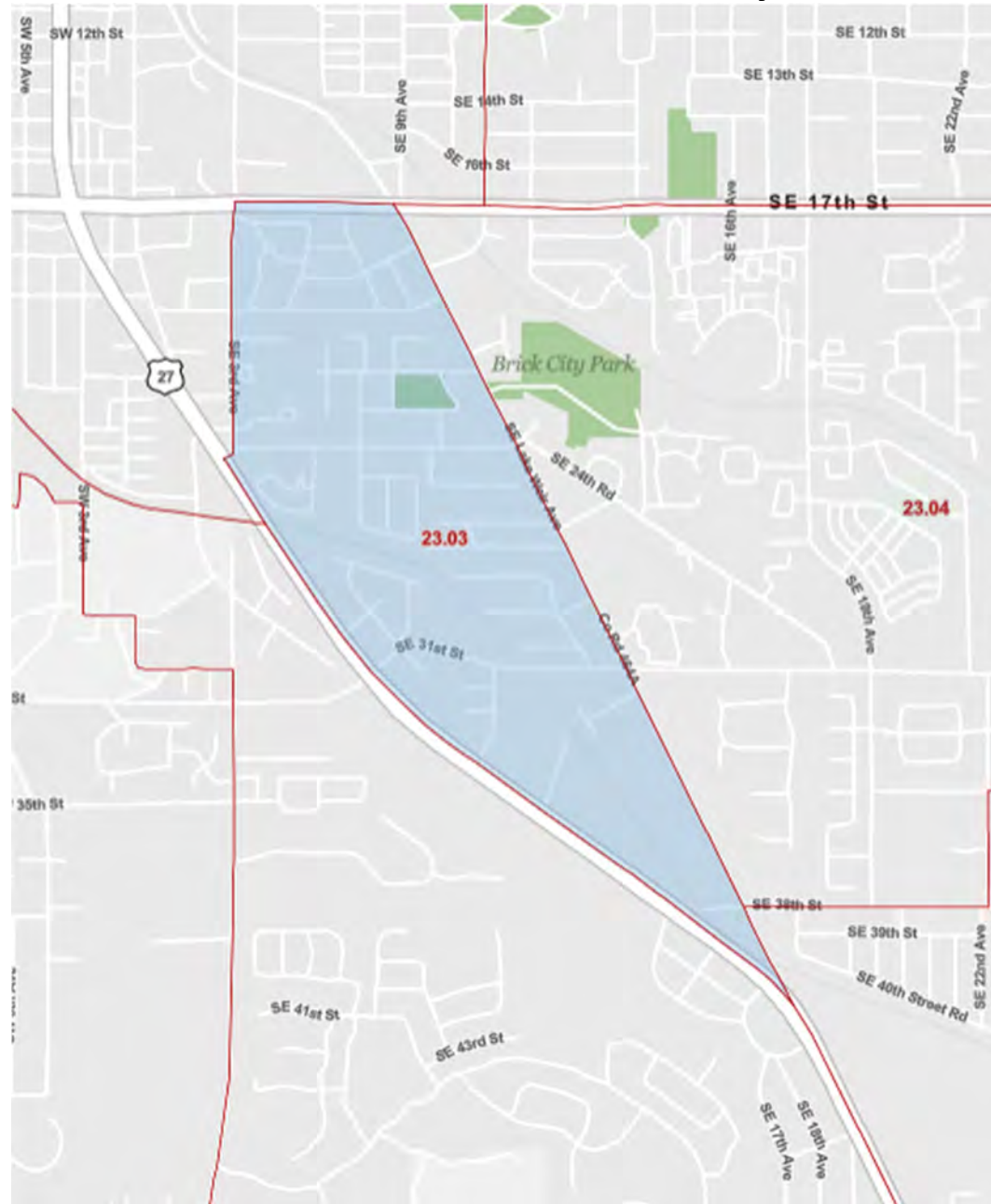
Florida Federally Designated Targeted Area Maps

Census Tract 18.00 in Marion County, Florida



Florida Federally Designated Targeted Area Maps

Census Tract 23.03 in Marion County, Florida



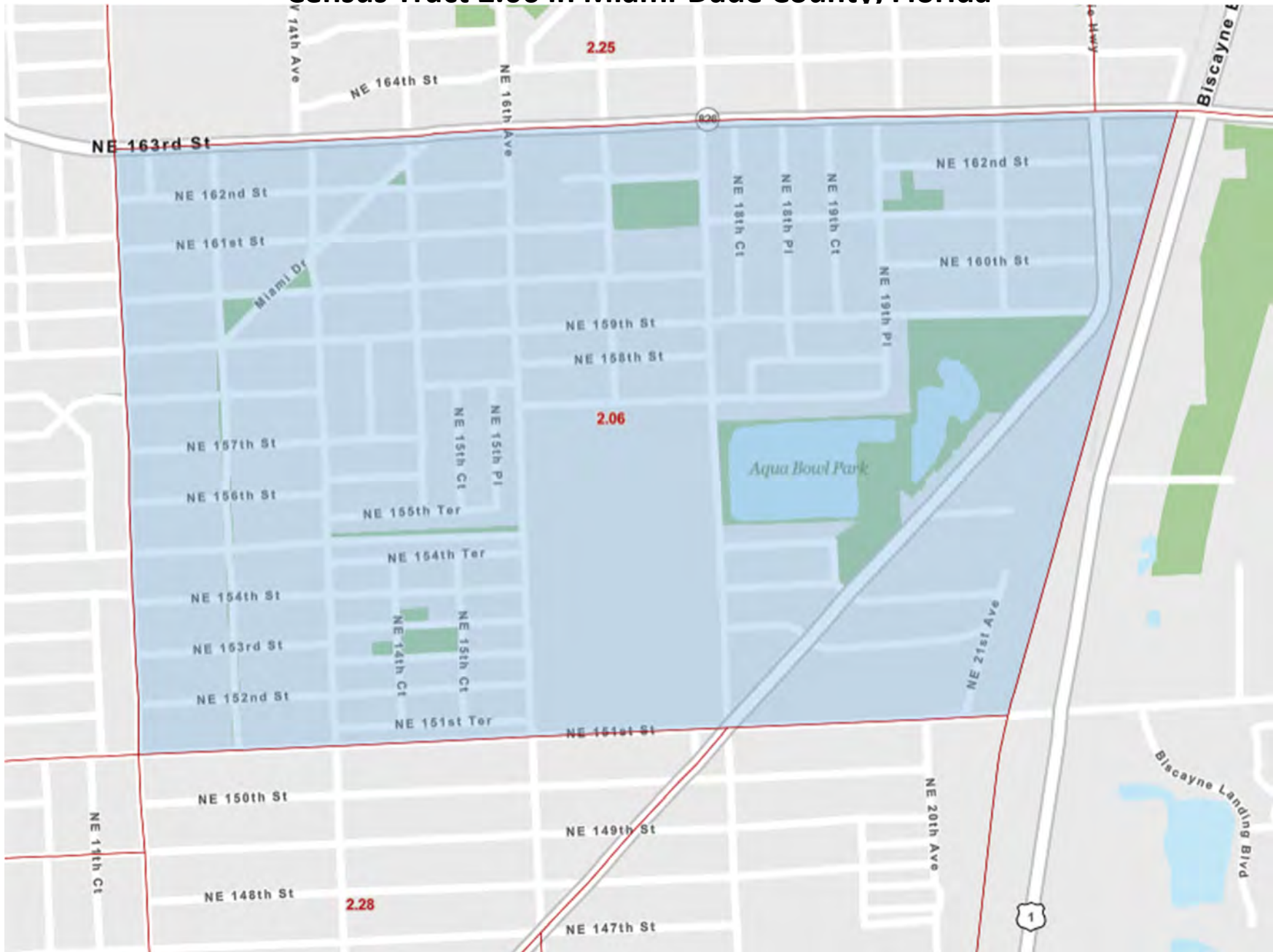
Florida Federally Designated Targeted Area Maps

Census Tract 12.00 in Martin County, Florida



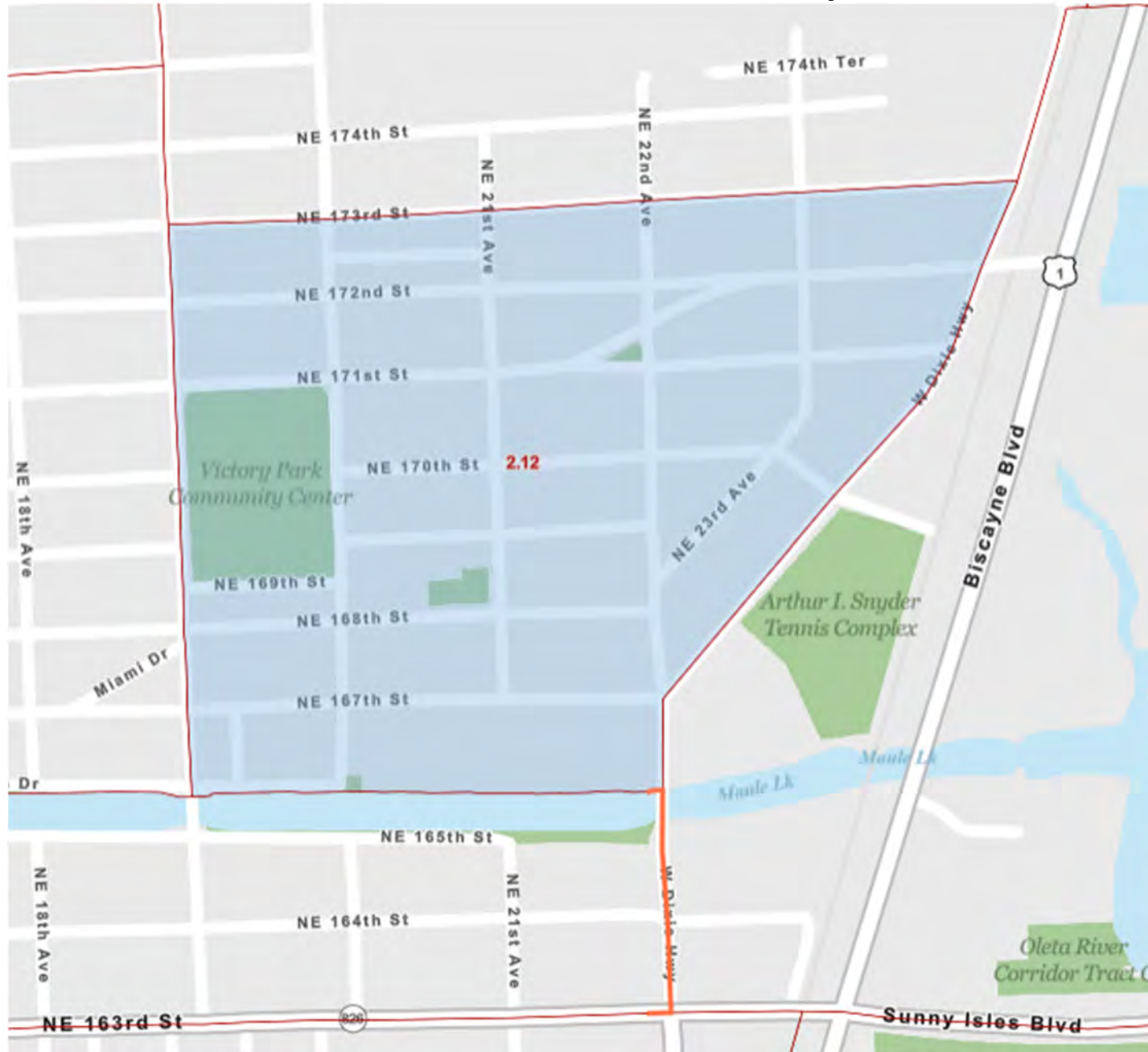
Florida Federally Designated Targeted Area Maps

Census Tract 2.06 in Miami-Dade County, Florida



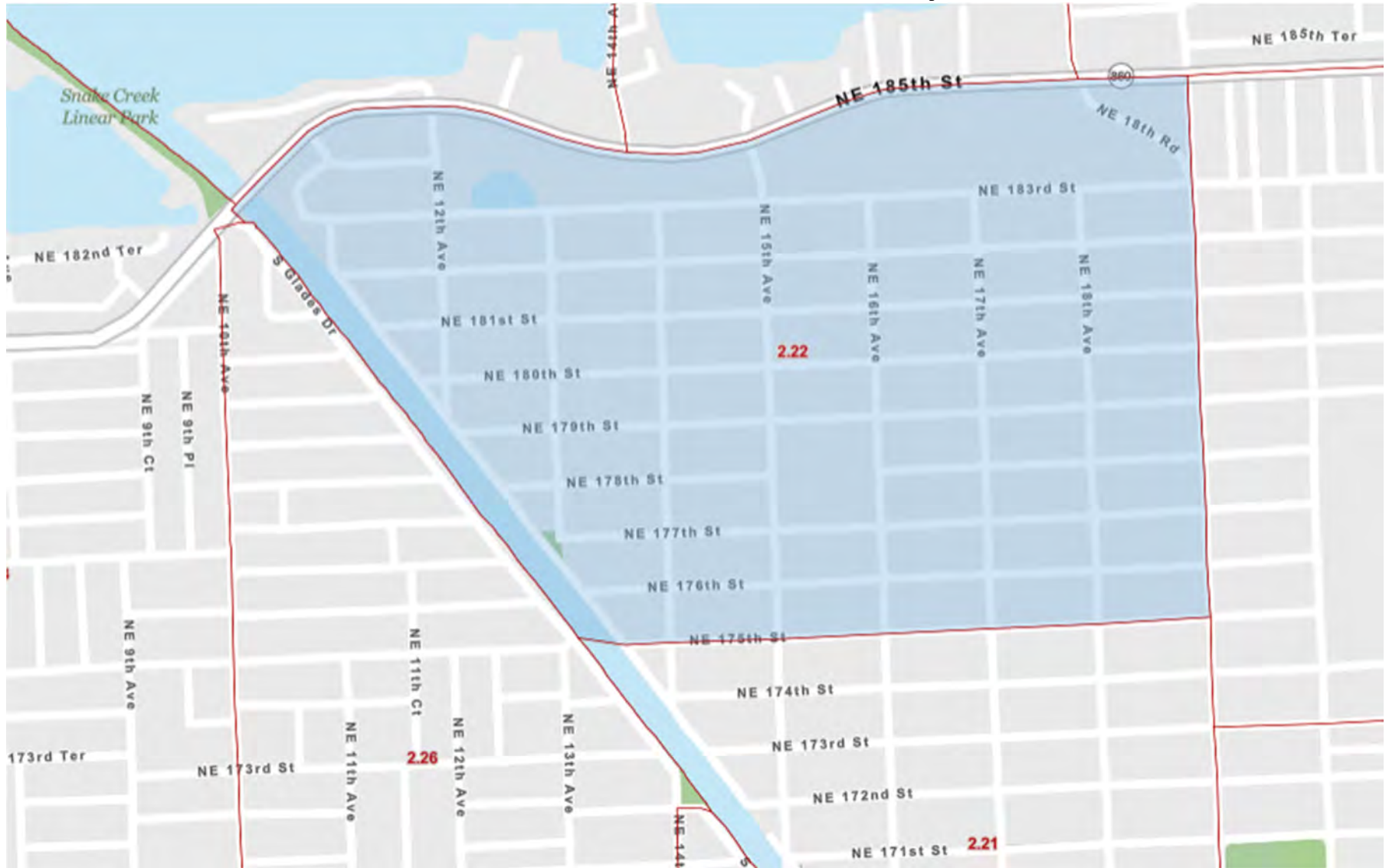
Florida Federally Designated Targeted Area Maps

Census Tract 2.12 in Miami-Dade County, Florida



Florida Federally Designated Targeted Area Maps

Census Tract 2.22 in Miami-Dade County, Florida



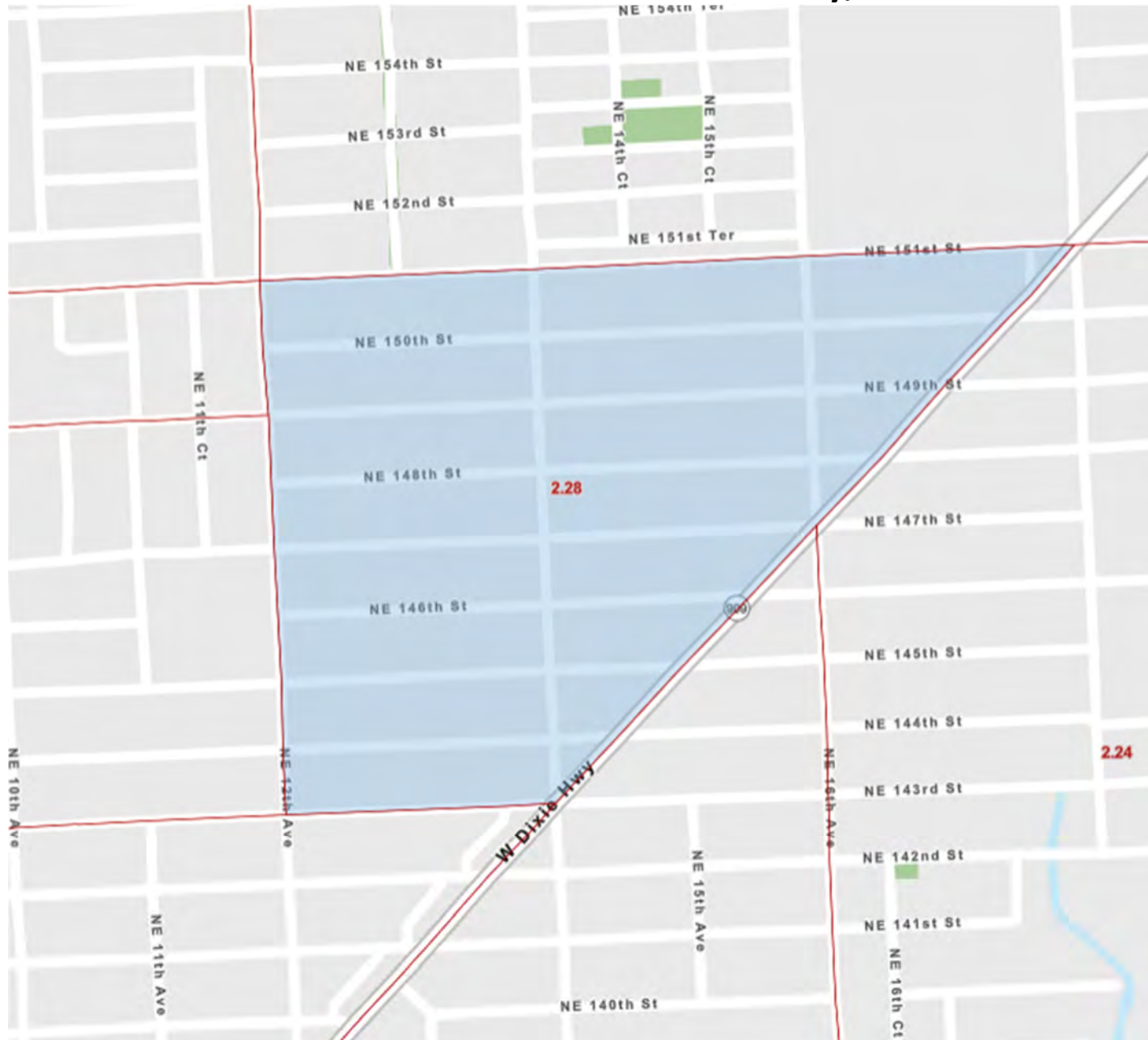
Florida Federally Designated Targeted Area Maps

Census Tract 2.24 in Miami-Dade County, Florida



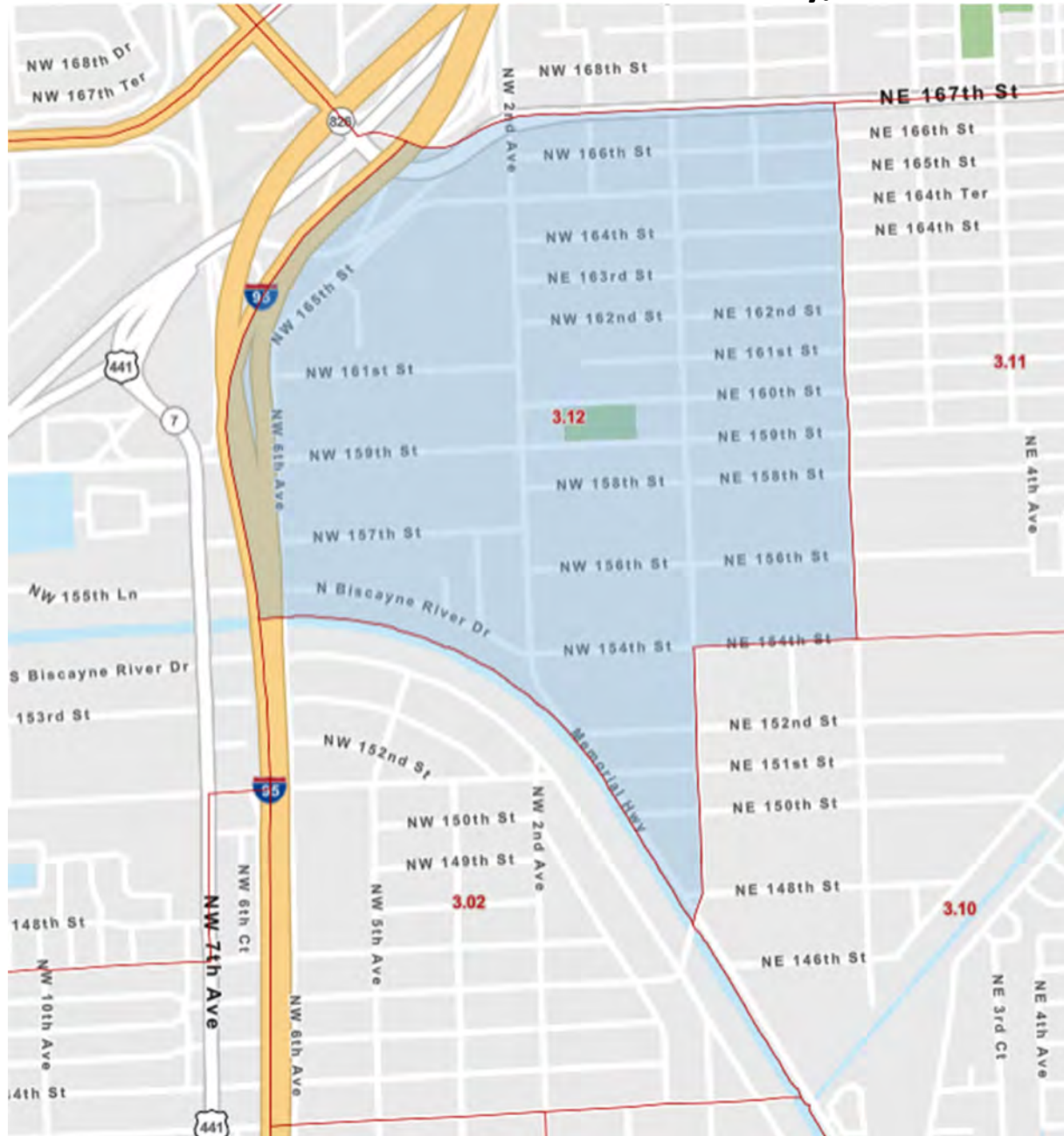
Florida Federally Designated Targeted Area Maps

Census Tract 2.28 in Miami-Dade County, Florida



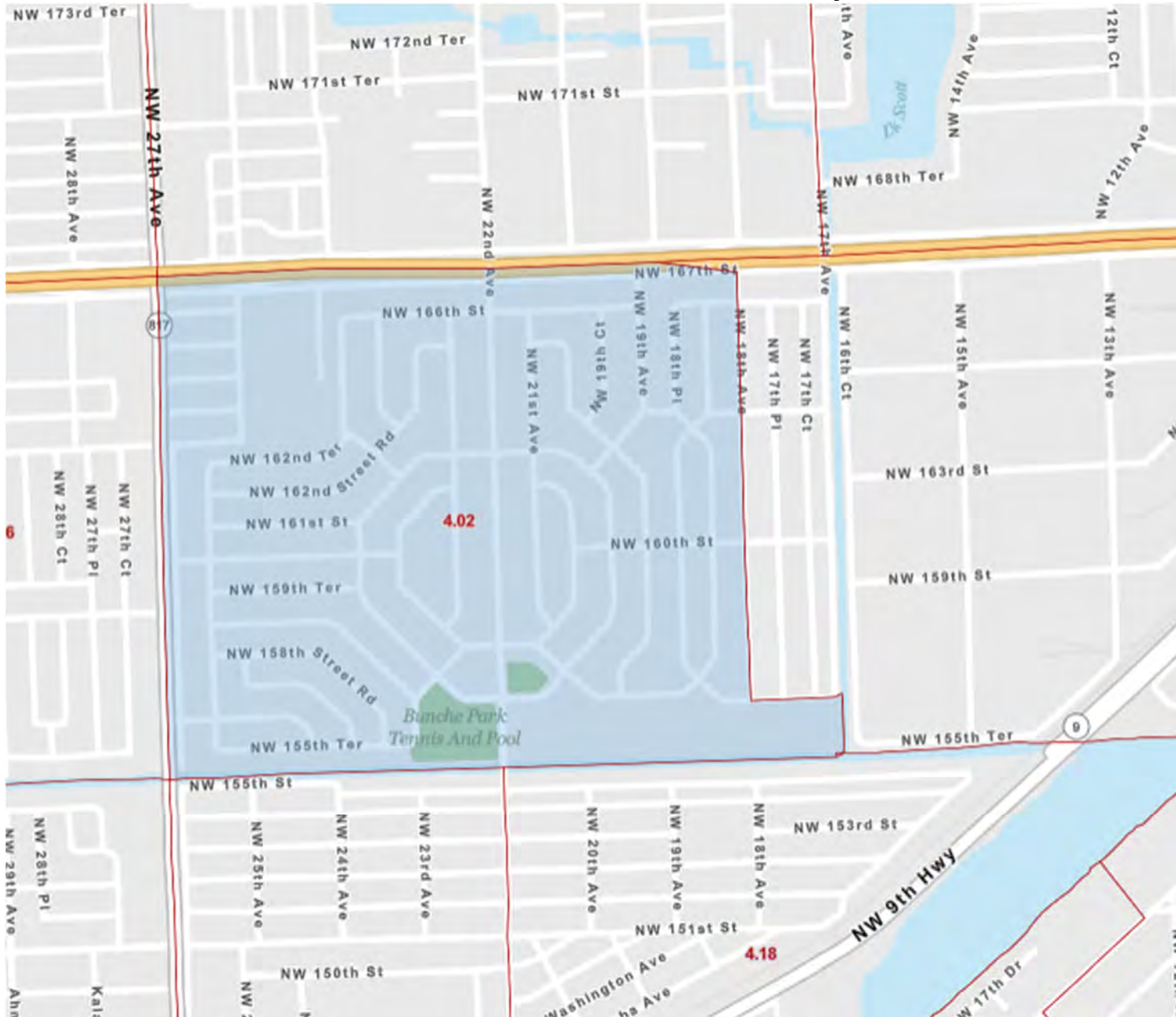
Florida Federally Designated Targeted Area Maps

Census Tract 3.12 in Miami-Dade County, Florida



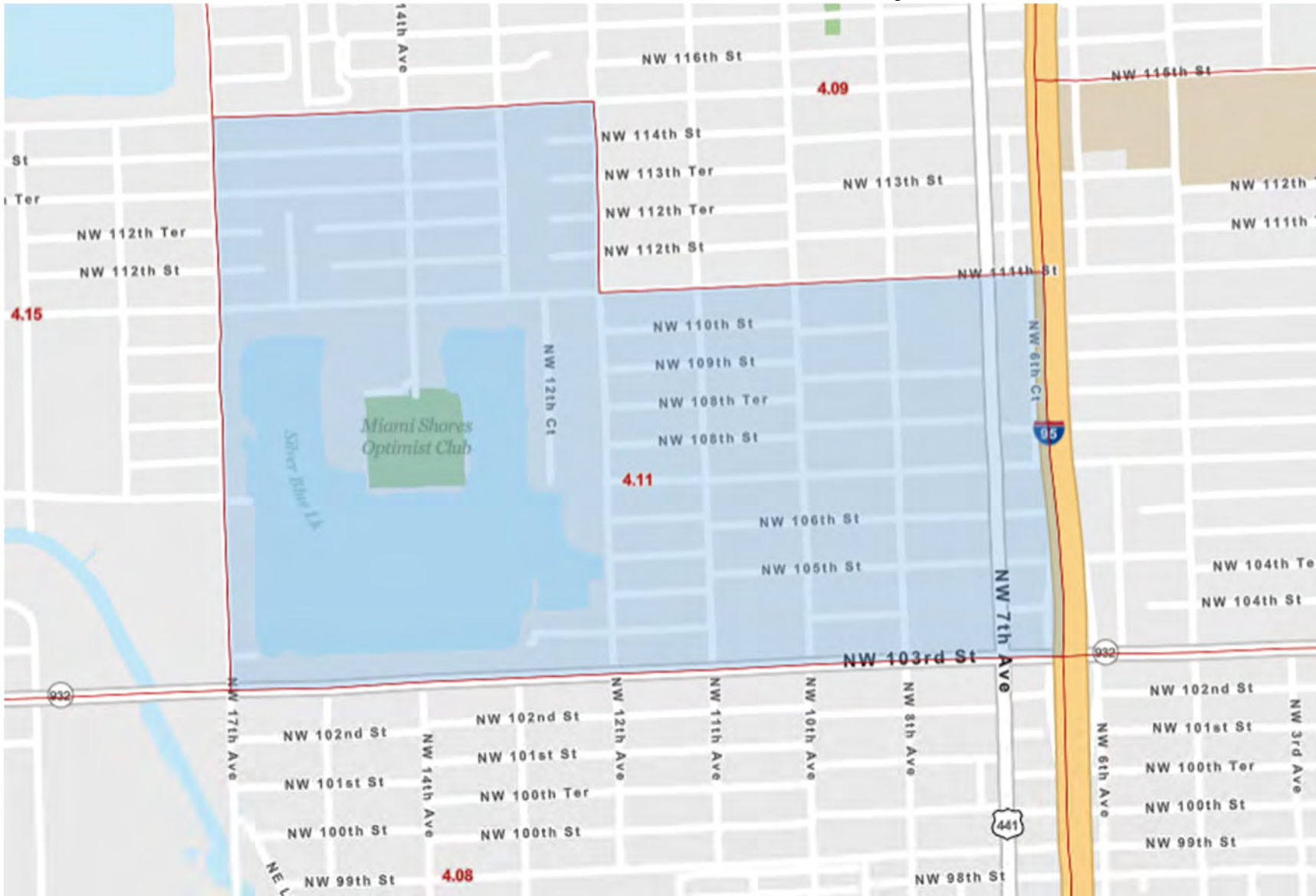
Florida Federally Designated Targeted Area Maps

Census Tract 4.02 in Miami-Dade County, Florida



Florida Federally Designated Targeted Area Maps

Census Tract 4.11 in Miami-Dade County, Florida



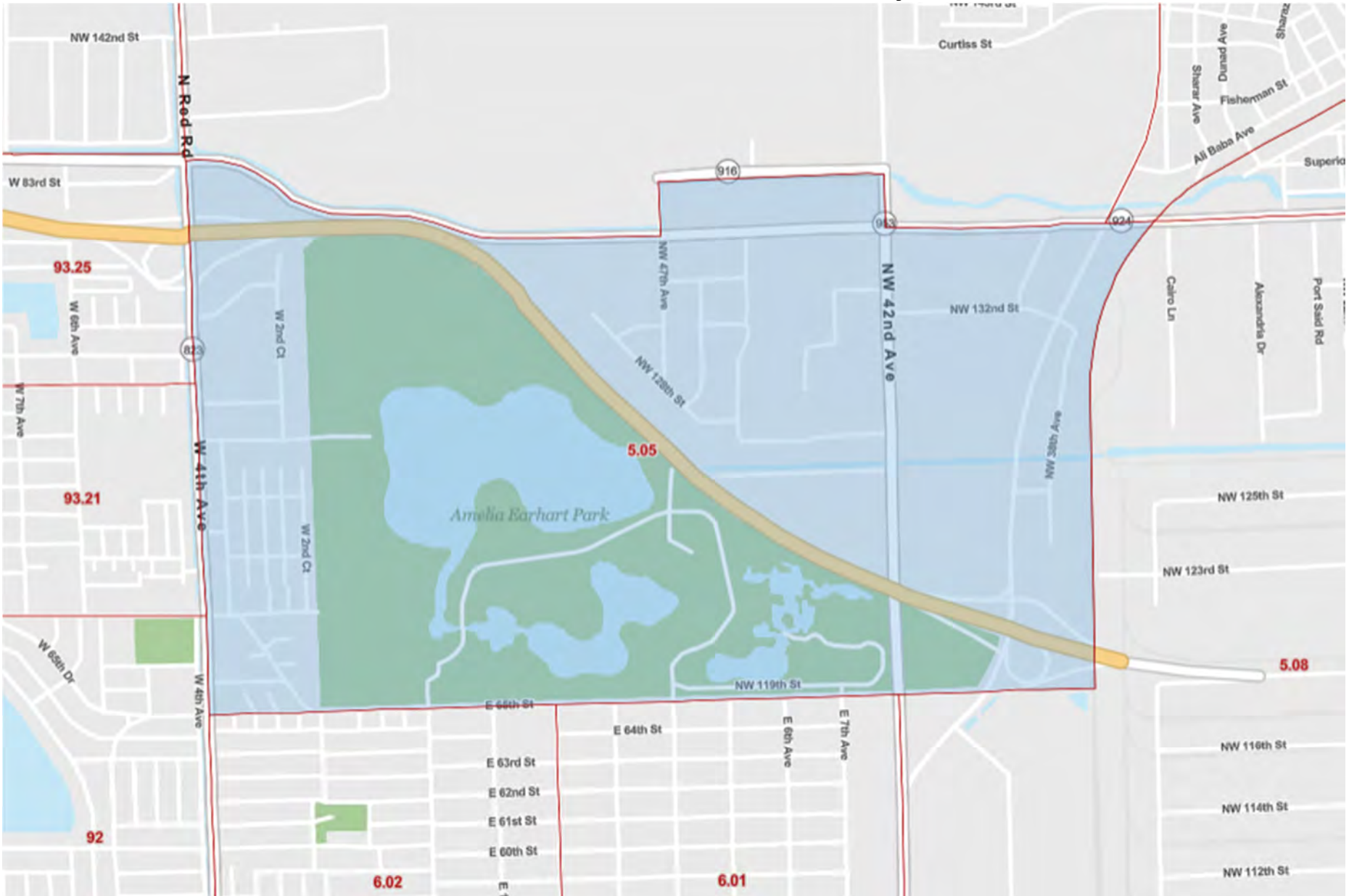
Florida Federally Designated Targeted Area Maps

Census Tract 4.20 in Miami-Dade County, Florida



Florida Federally Designated Targeted Area Maps

Census Tract 5.05 in Miami-Dade County, Florida



Florida Federally Designated Targeted Area Maps

Census Tract 6.09 in Miami-Dade County, Florida



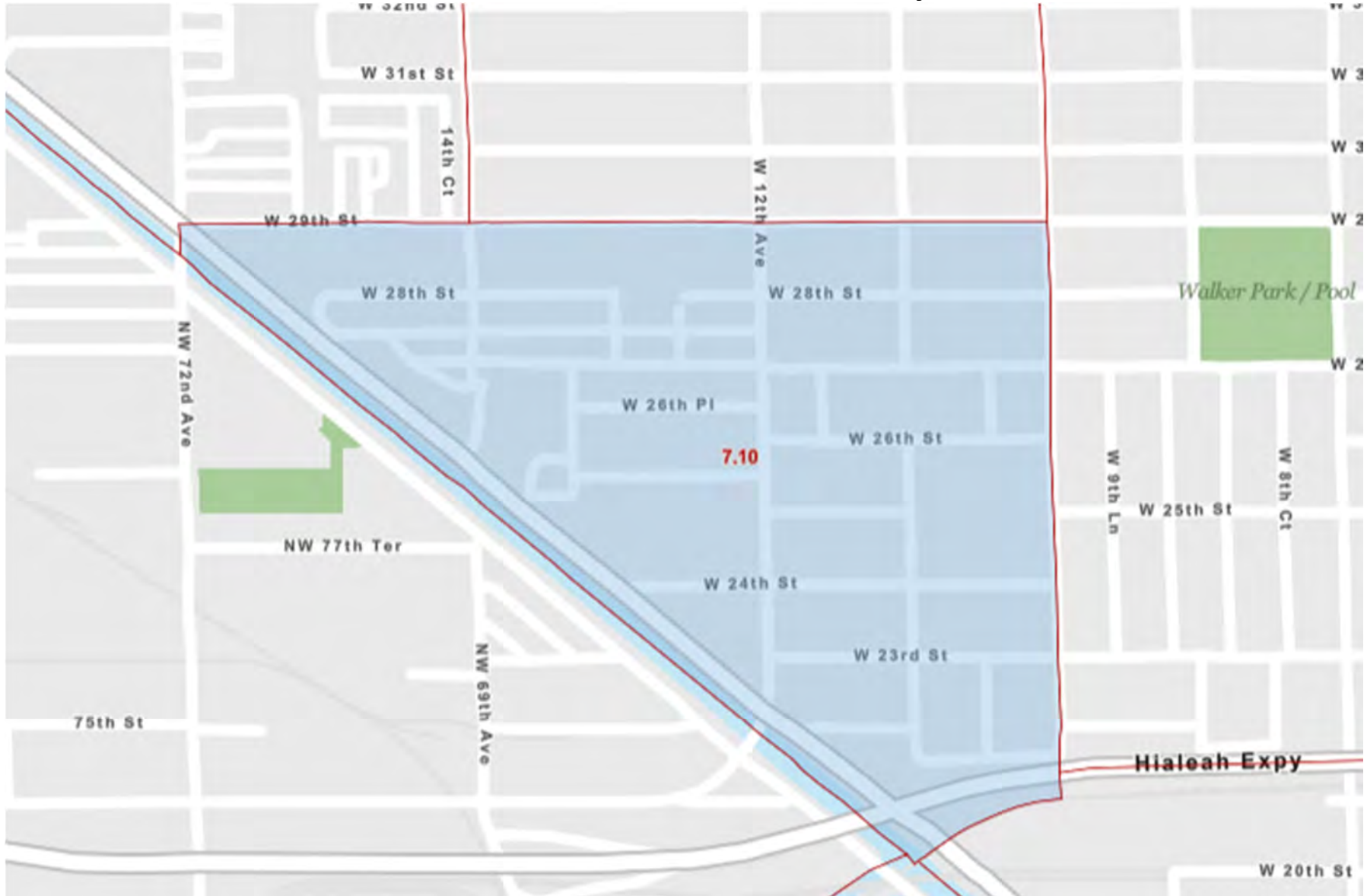
Florida Federally Designated Targeted Area Maps

Census Tract 7.05 in Miami-Dade County, Florida



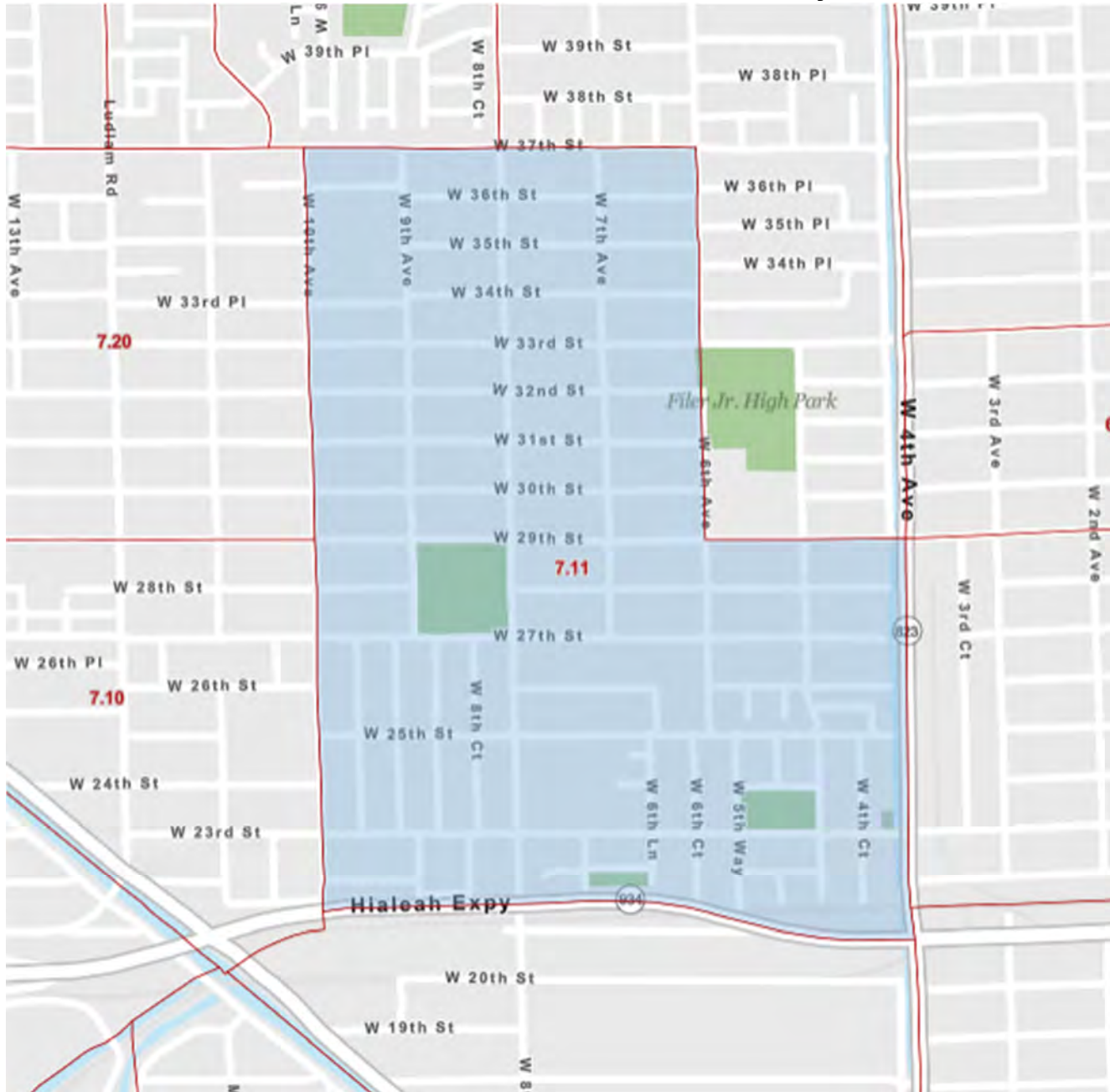
Florida Federally Designated Targeted Area Maps

Census Tract 7.10 in Miami-Dade County, Florida



Florida Federally Designated Targeted Area Maps

Census Tract 7.11 in Miami-Dade County, Florida



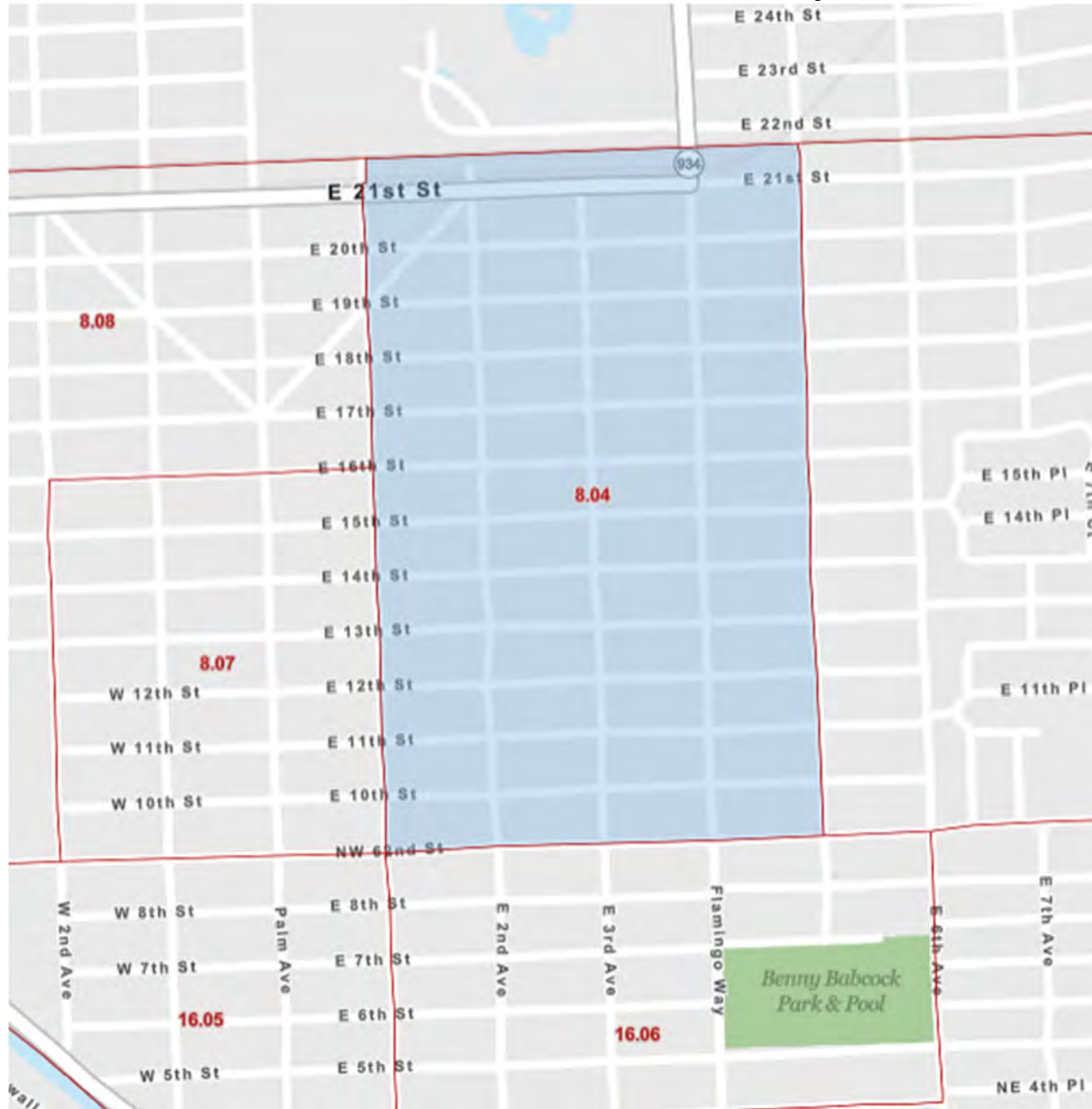
Florida Federally Designated Targeted Area Maps

Census Tract 7.14 in Miami-Dade County, Florida



Florida Federally Designated Targeted Area Maps

Census Tract 8.04 in Miami-Dade County, Florida



Florida Federally Designated Targeted Area Maps

Census Tract 8.06 in Miami-Dade County, Florida



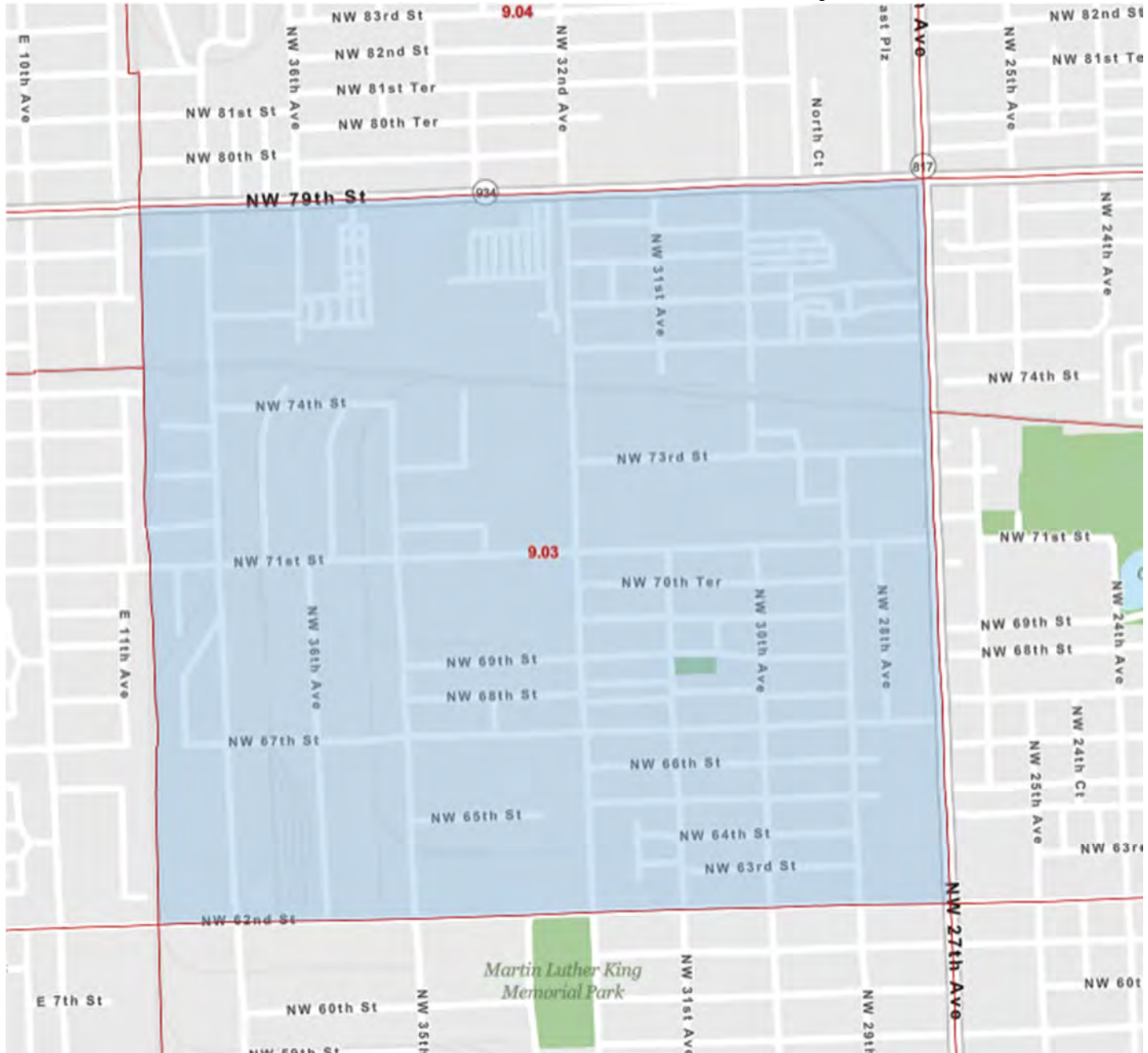
Florida Federally Designated Targeted Area Maps

Census Tract 8.07 in Miami-Dade County, Florida



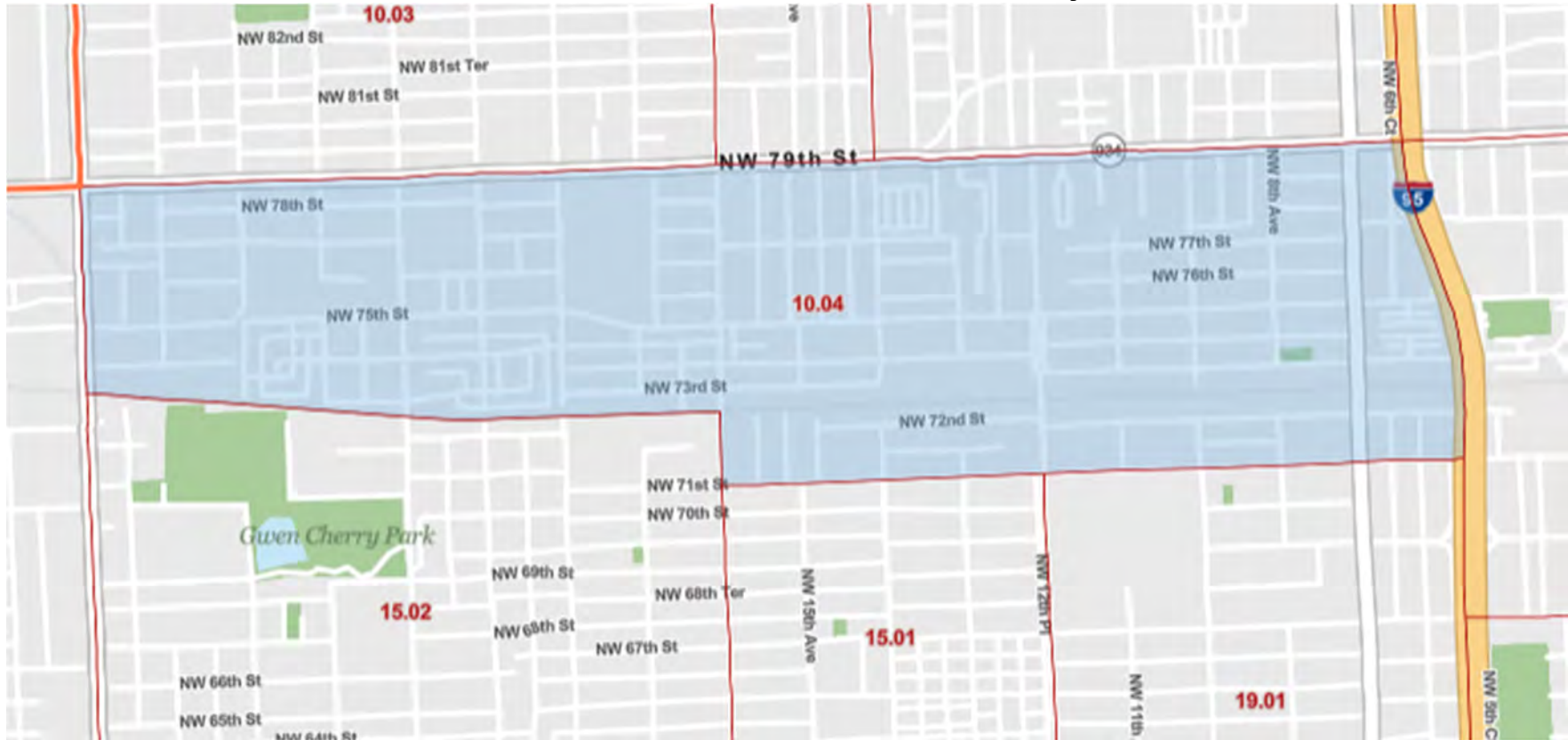
Florida Federally Designated Targeted Area Maps

Census Tract 9.03 in Miami-Dade County, Florida



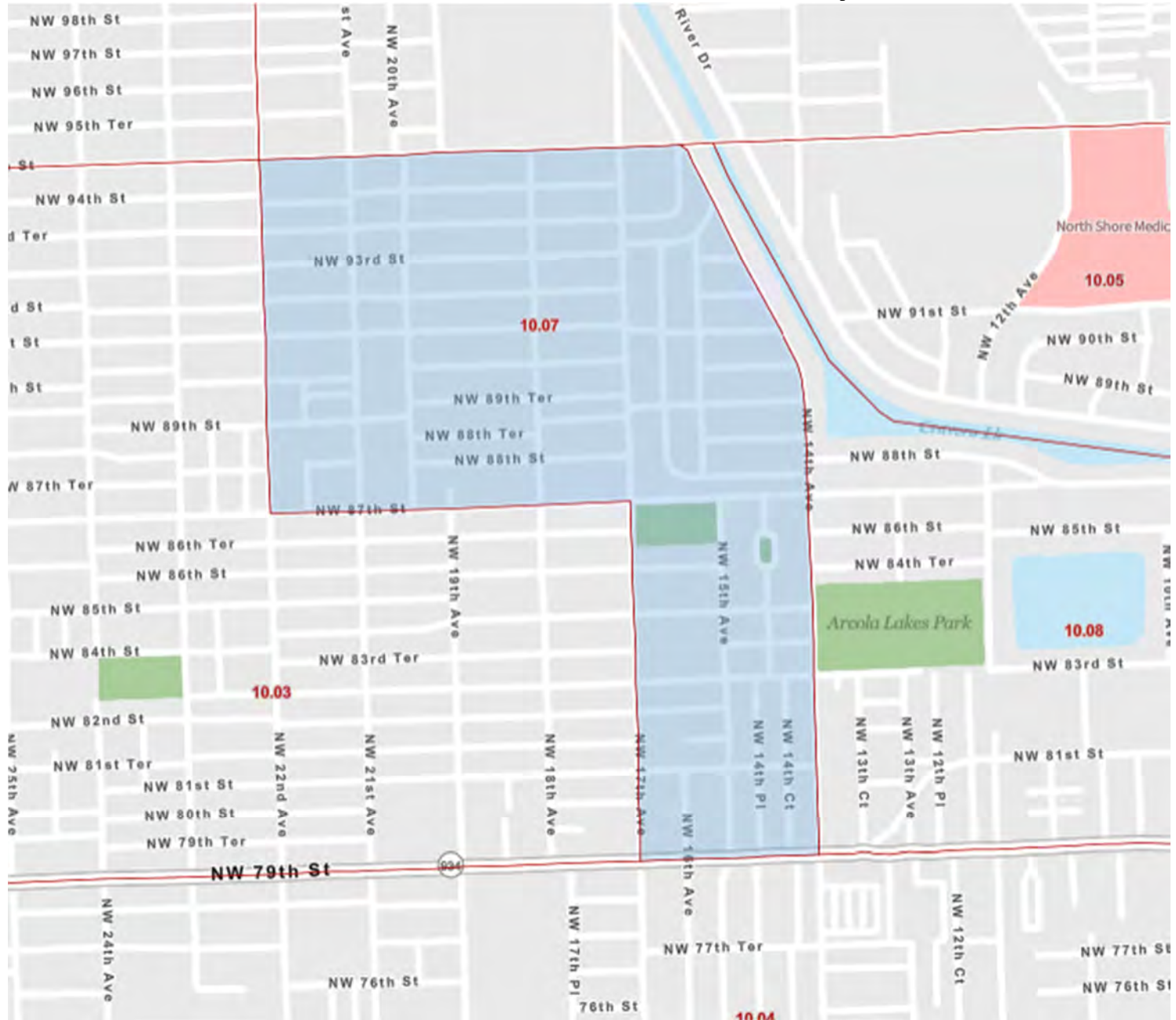
Florida Federally Designated Targeted Area Maps

Census Tract 10.04 in Miami-Dade County, Florida



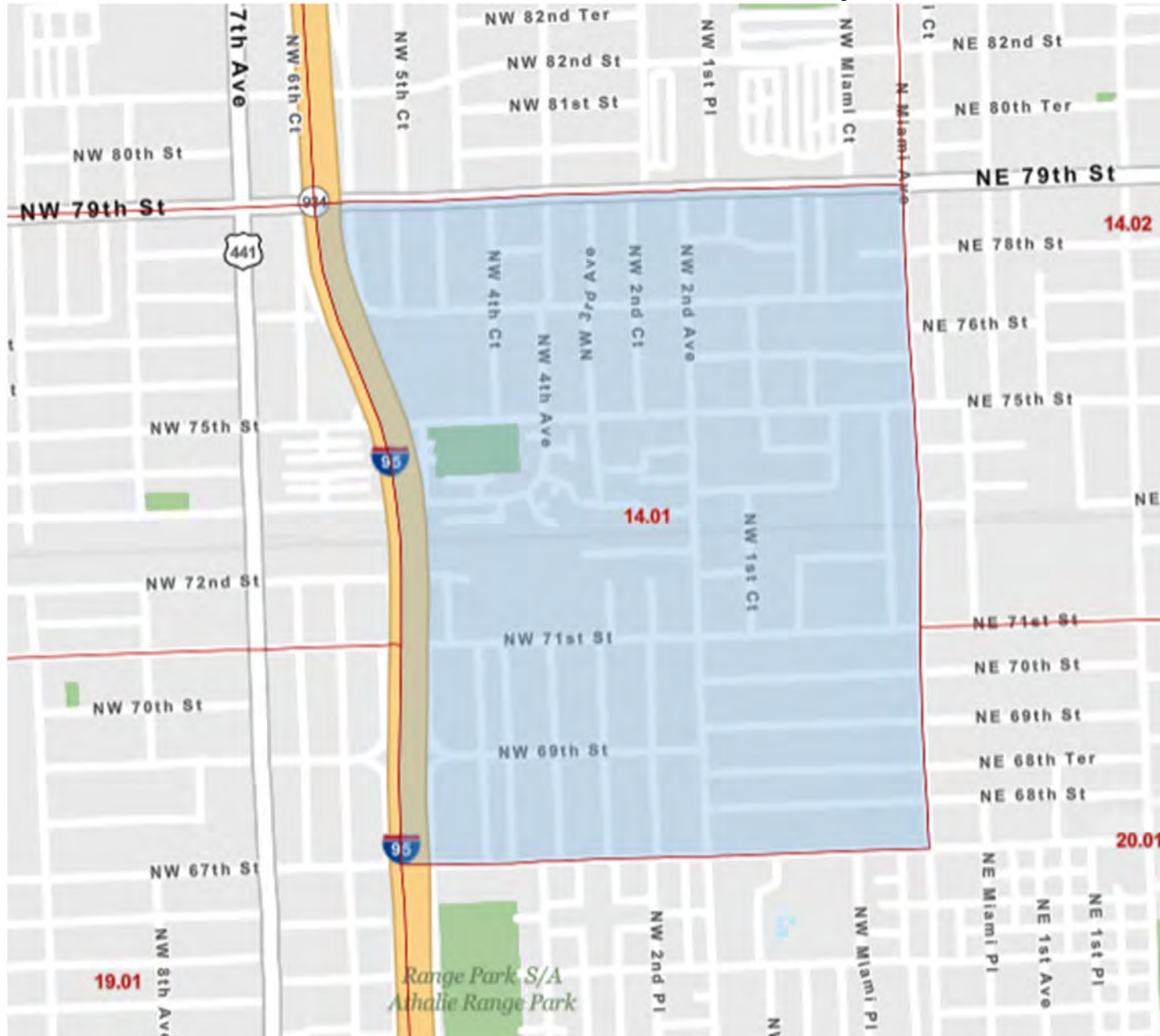
Florida Federally Designated Targeted Area Maps

Census Tract 10.07 in Miami-Dade County, Florida



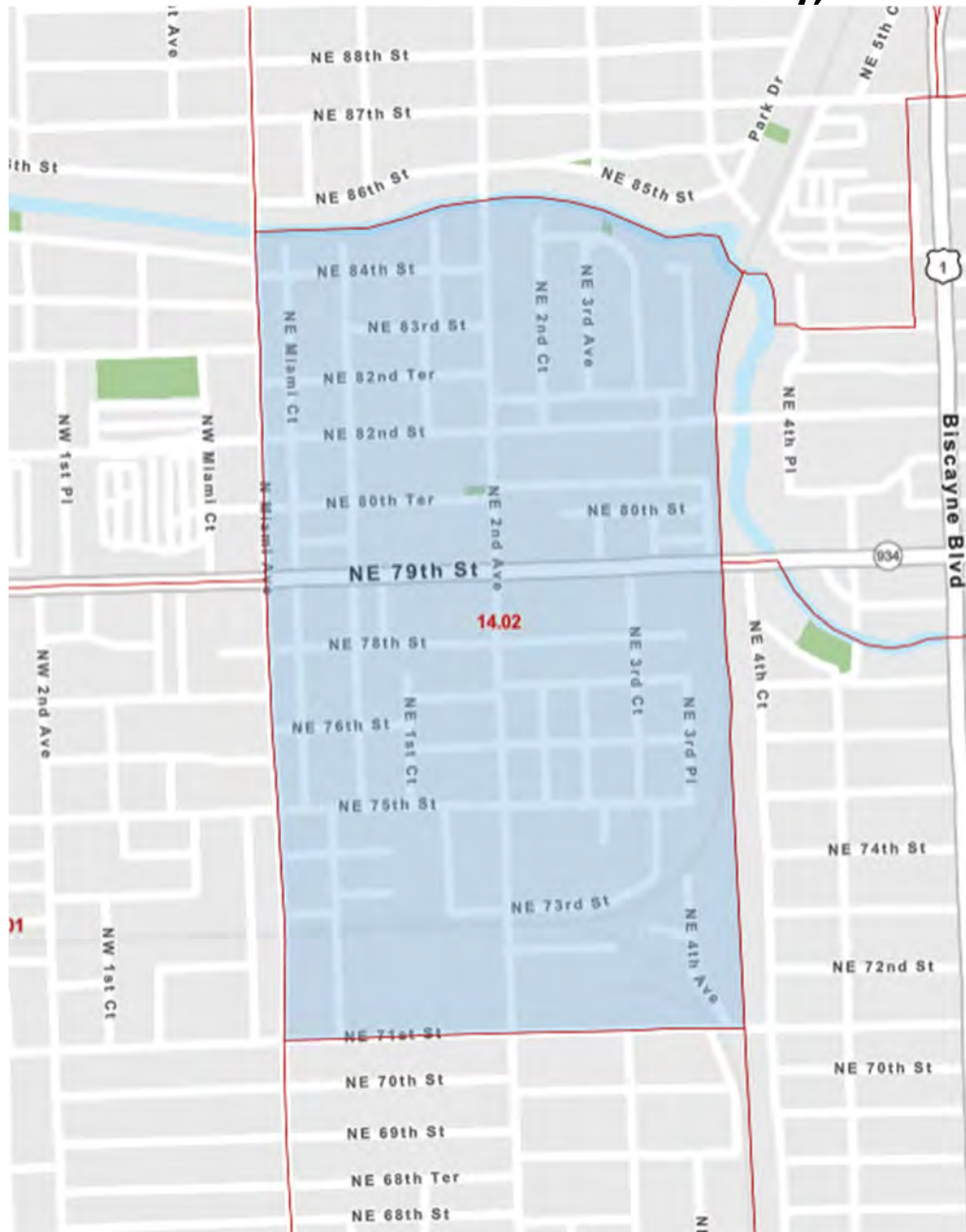
Florida Federally Designated Targeted Area Maps

Census Tract 14.01 in Miami-Dade County, Florida



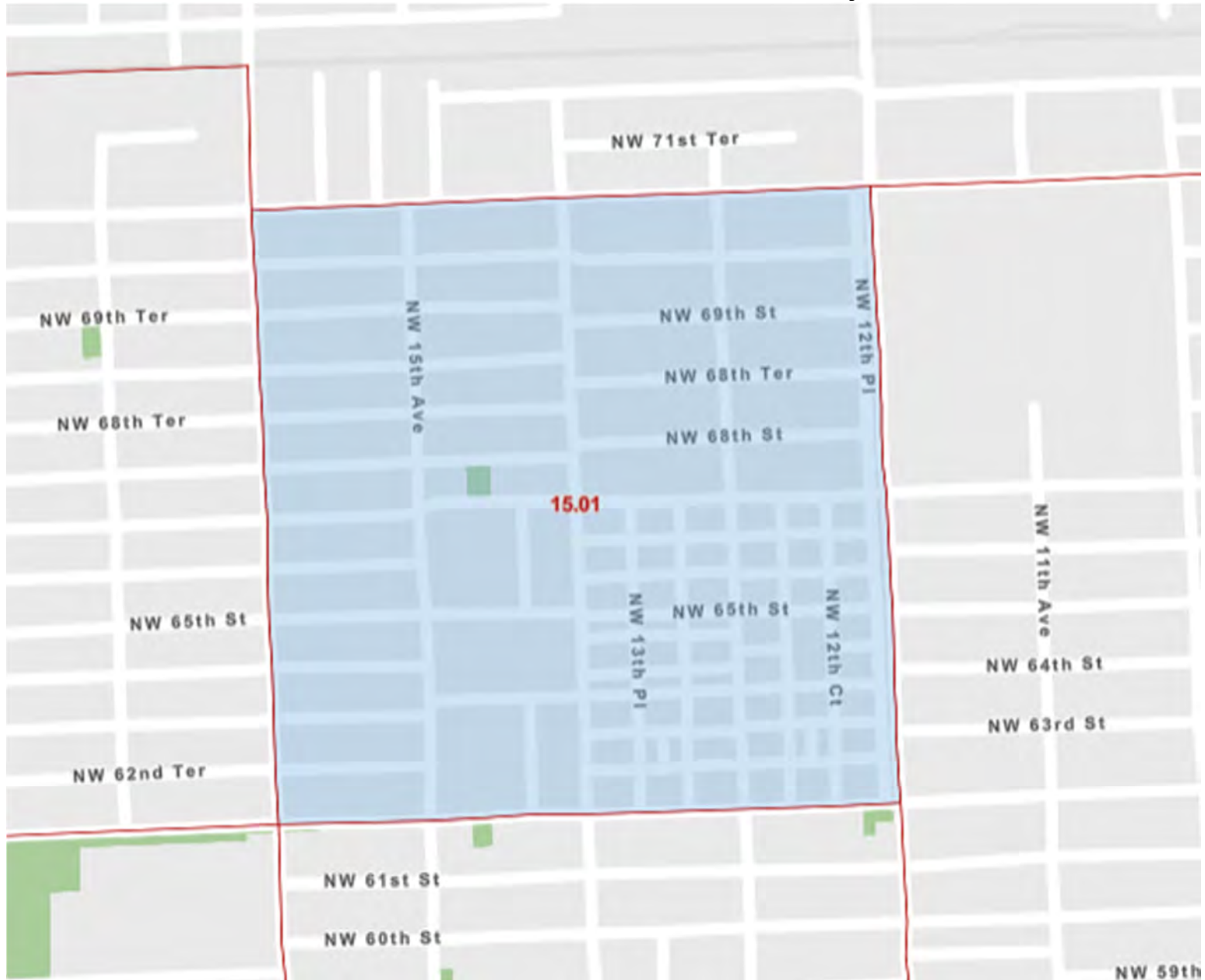
Florida Federally Designated Targeted Area Maps

Census Tract 14.02 in Miami-Dade County, Florida



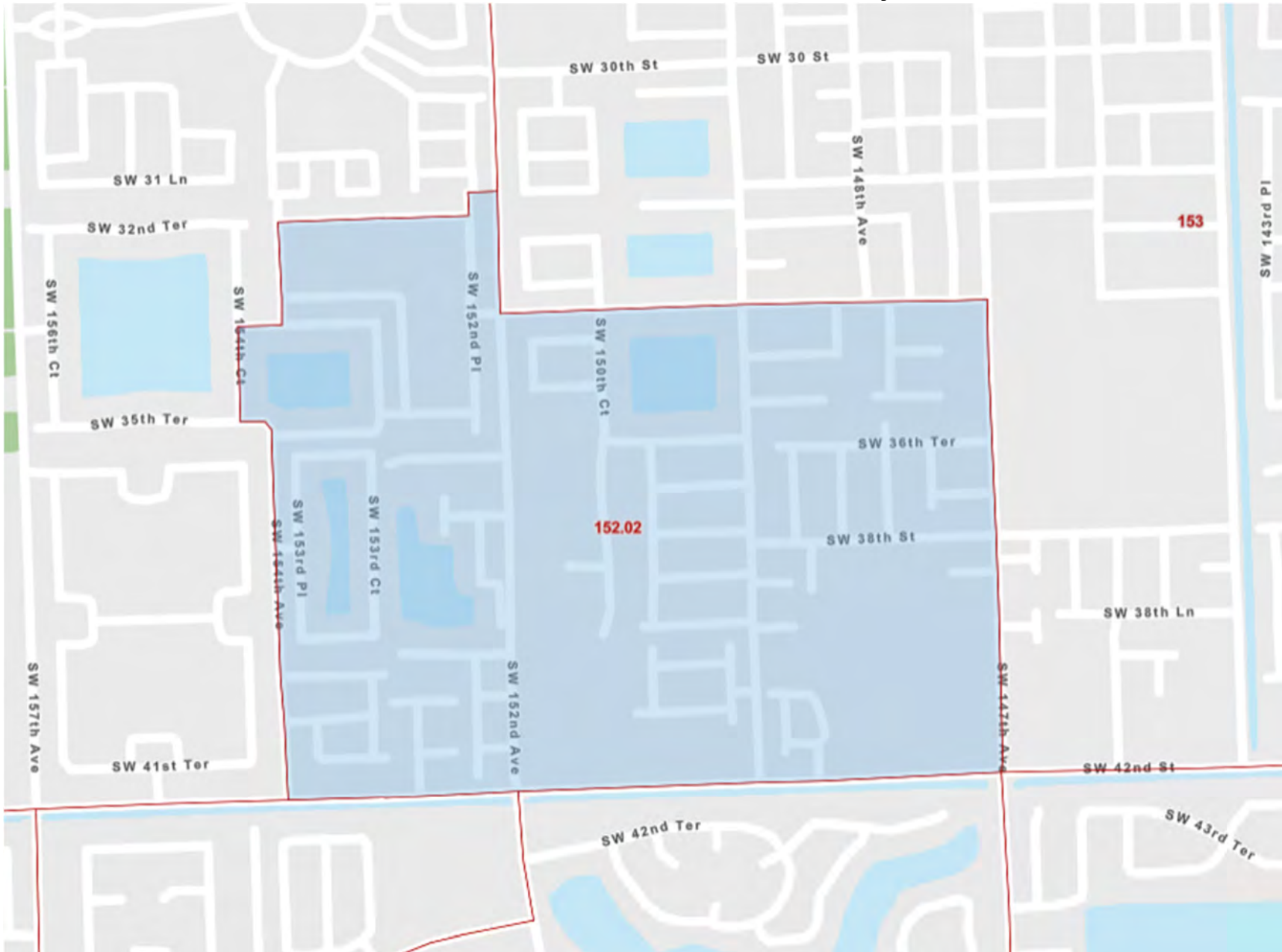
Florida Federally Designated Targeted Area Maps

Census Tract 15.01 in Miami-Dade County, Florida



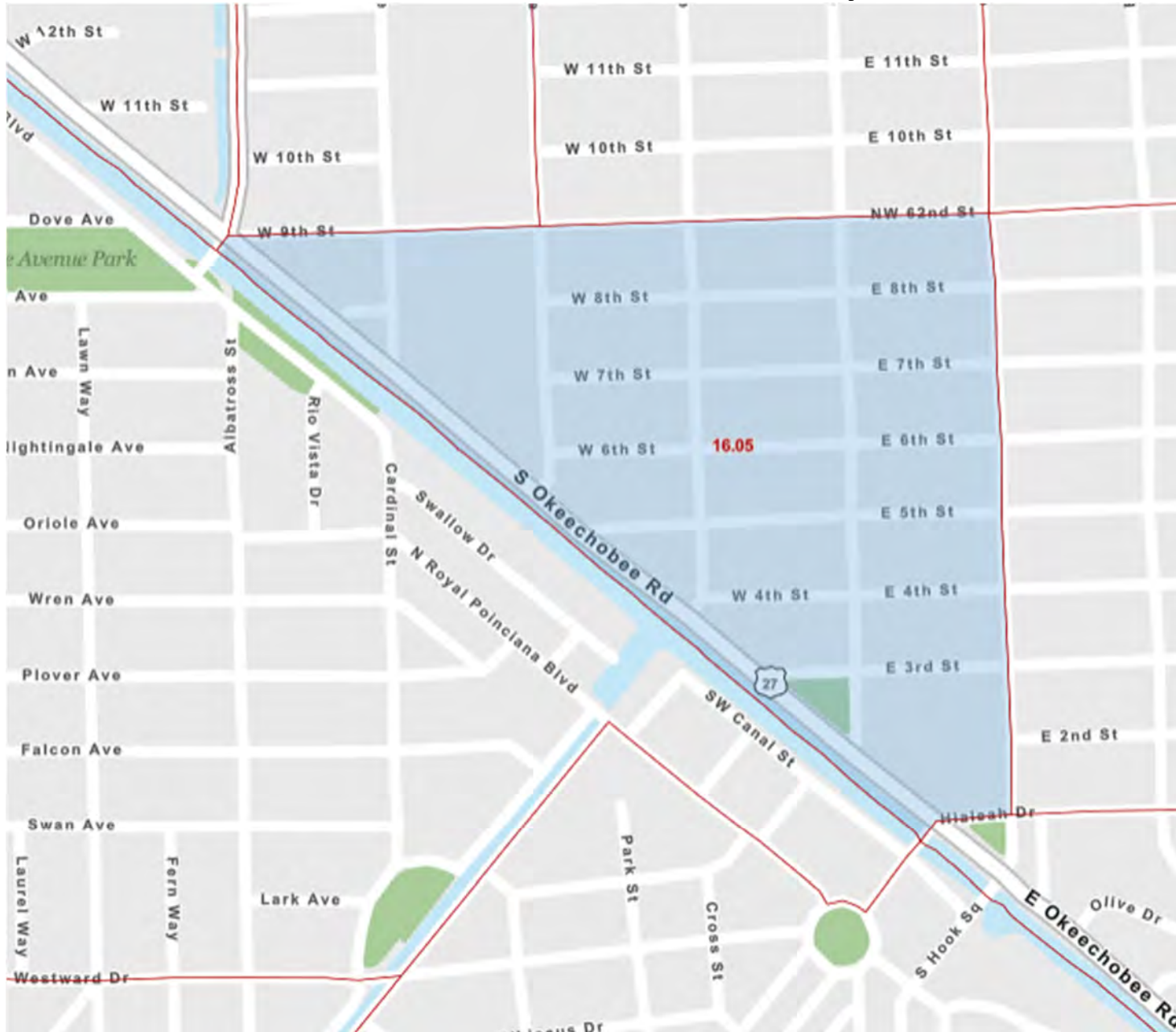
Florida Federally Designated Targeted Area Maps

Census Tract 15.02 in Miami-Dade County, Florida



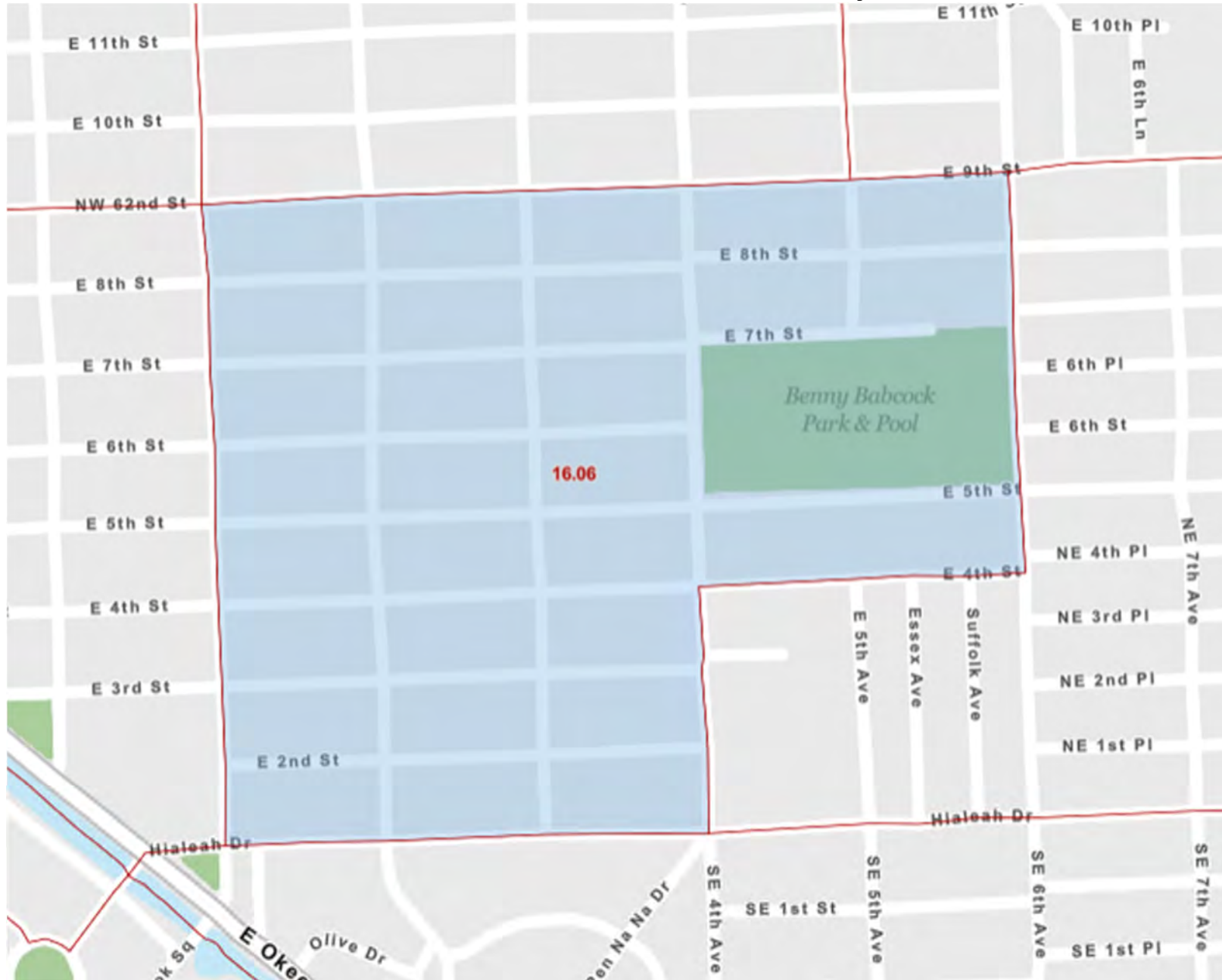
Florida Federally Designated Targeted Area Maps

Census Tract 16.05 in Miami-Dade County, Florida



Florida Federally Designated Targeted Area Maps

Census Tract 16.06 in Miami-Dade County, Florida



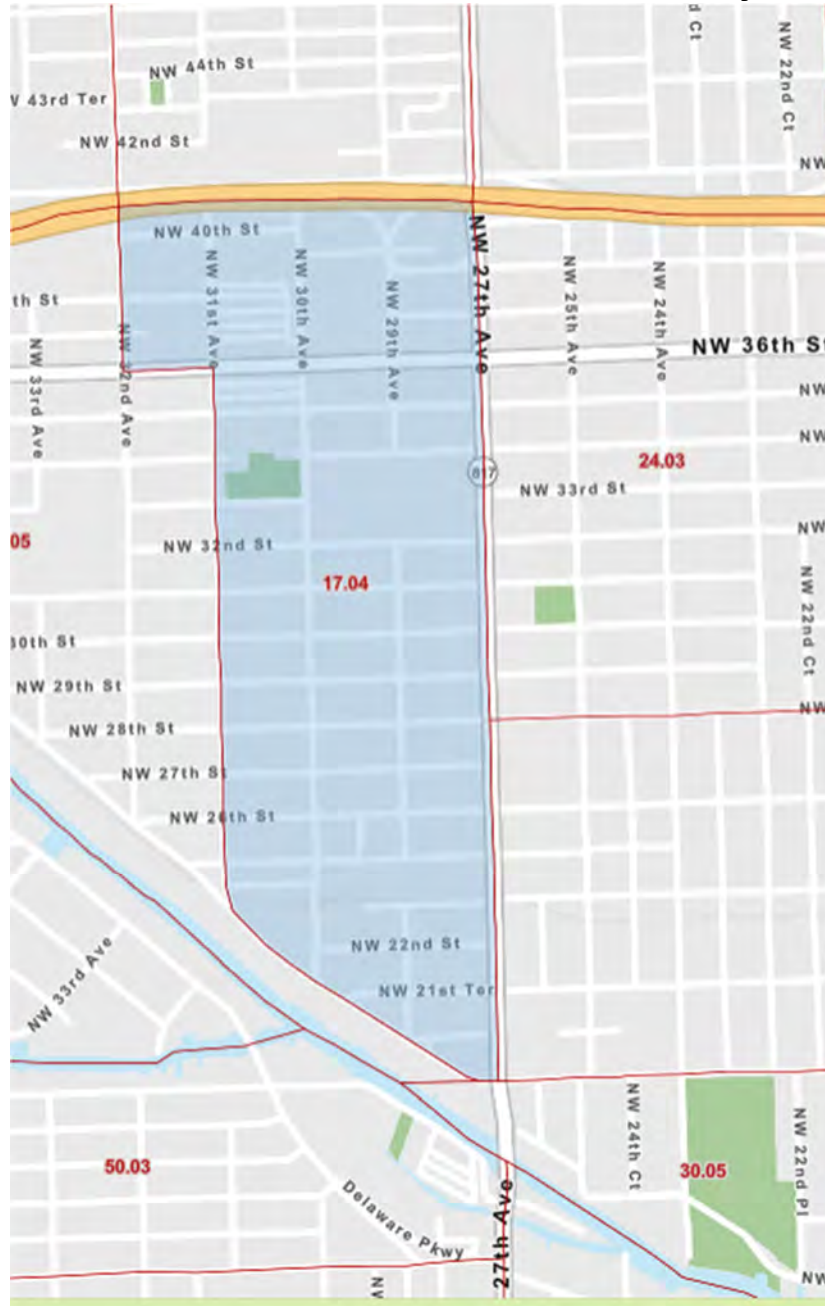
Florida Federally Designated Targeted Area Maps

Census Tract 17.02 in Miami-Dade County, Florida



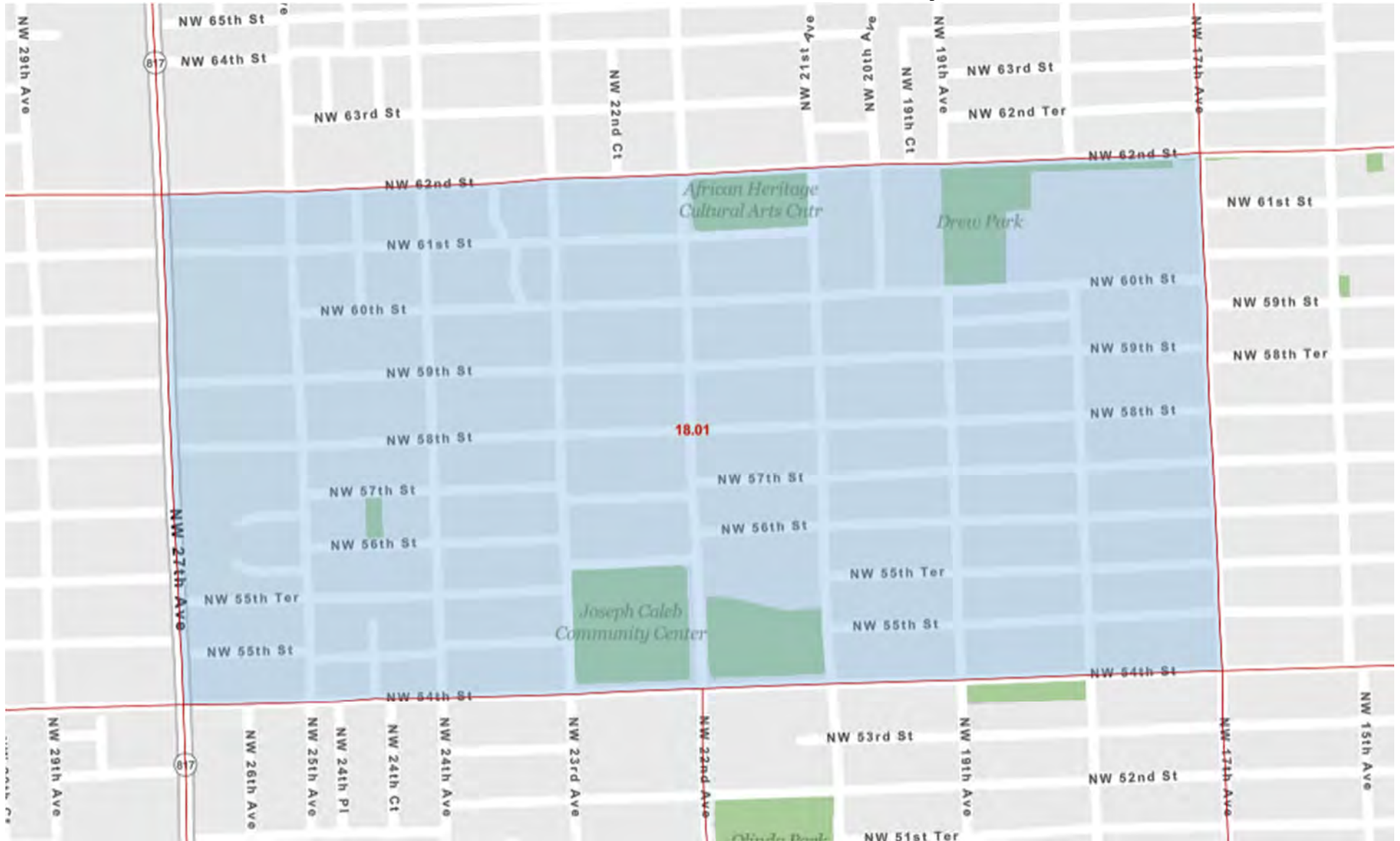
Florida Federally Designated Targeted Area Maps

Census Tract 17.04 in Miami-Dade County, Florida



Florida Federally Designated Targeted Area Maps

Census Tract 18.01 in Miami-Dade County, Florida



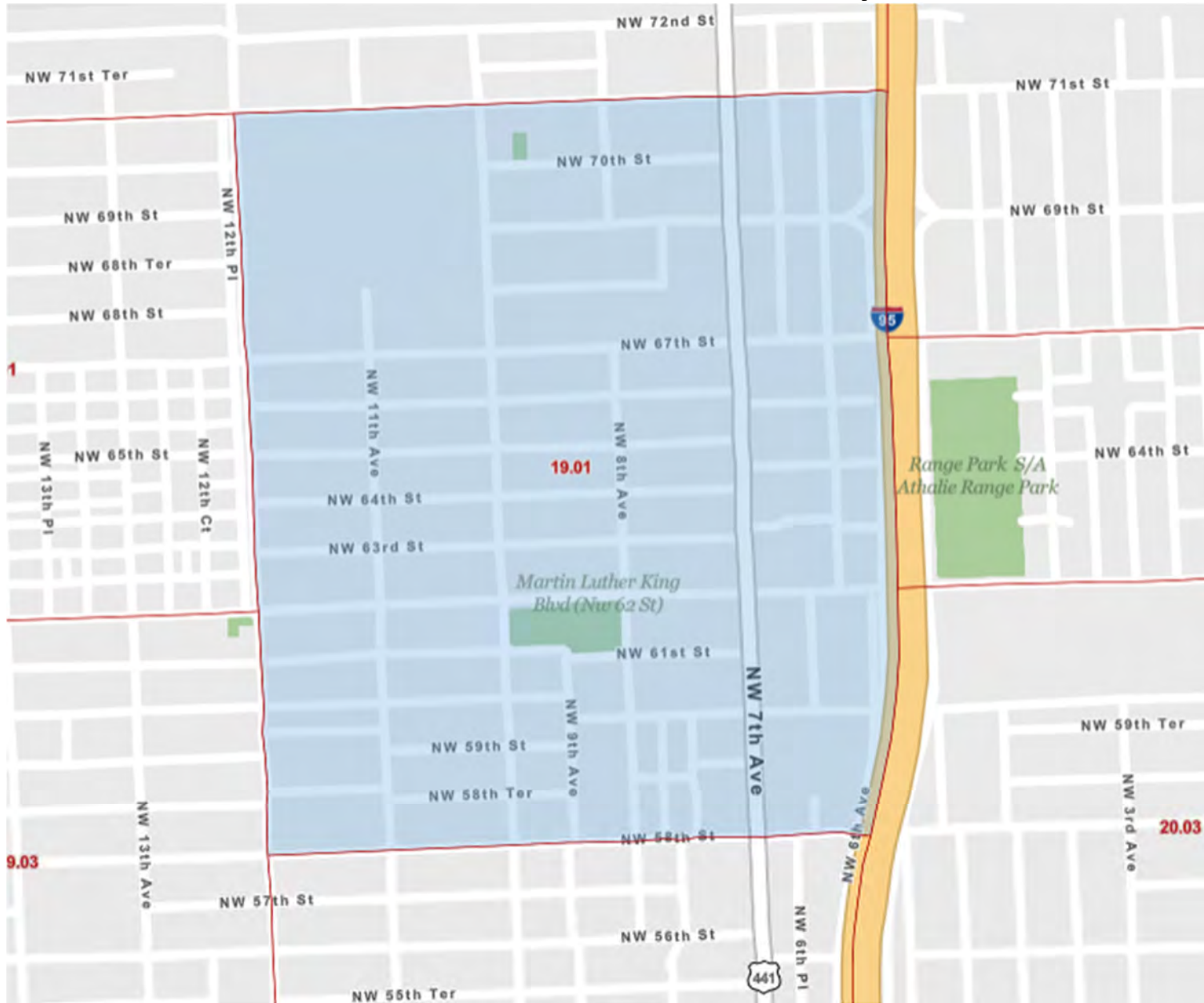
Florida Federally Designated Targeted Area Maps

Census Tract 18.02 in Miami-Dade County, Florida



Florida Federally Designated Targeted Area Maps

Census Tract 19.01 in Miami-Dade County, Florida



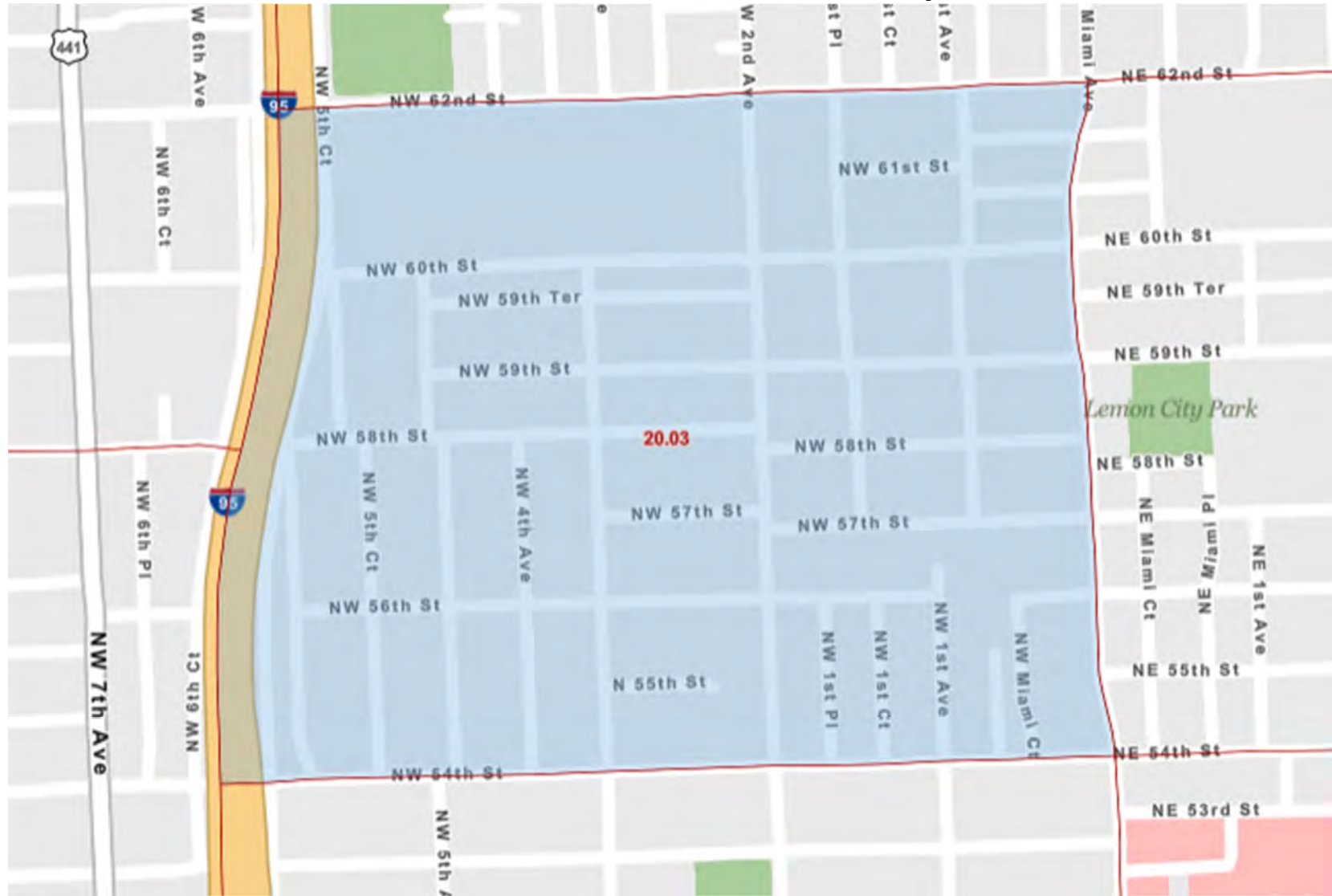
Florida Federally Designated Targeted Area Maps

Census Tract 19.04 in Miami-Dade County, Florida



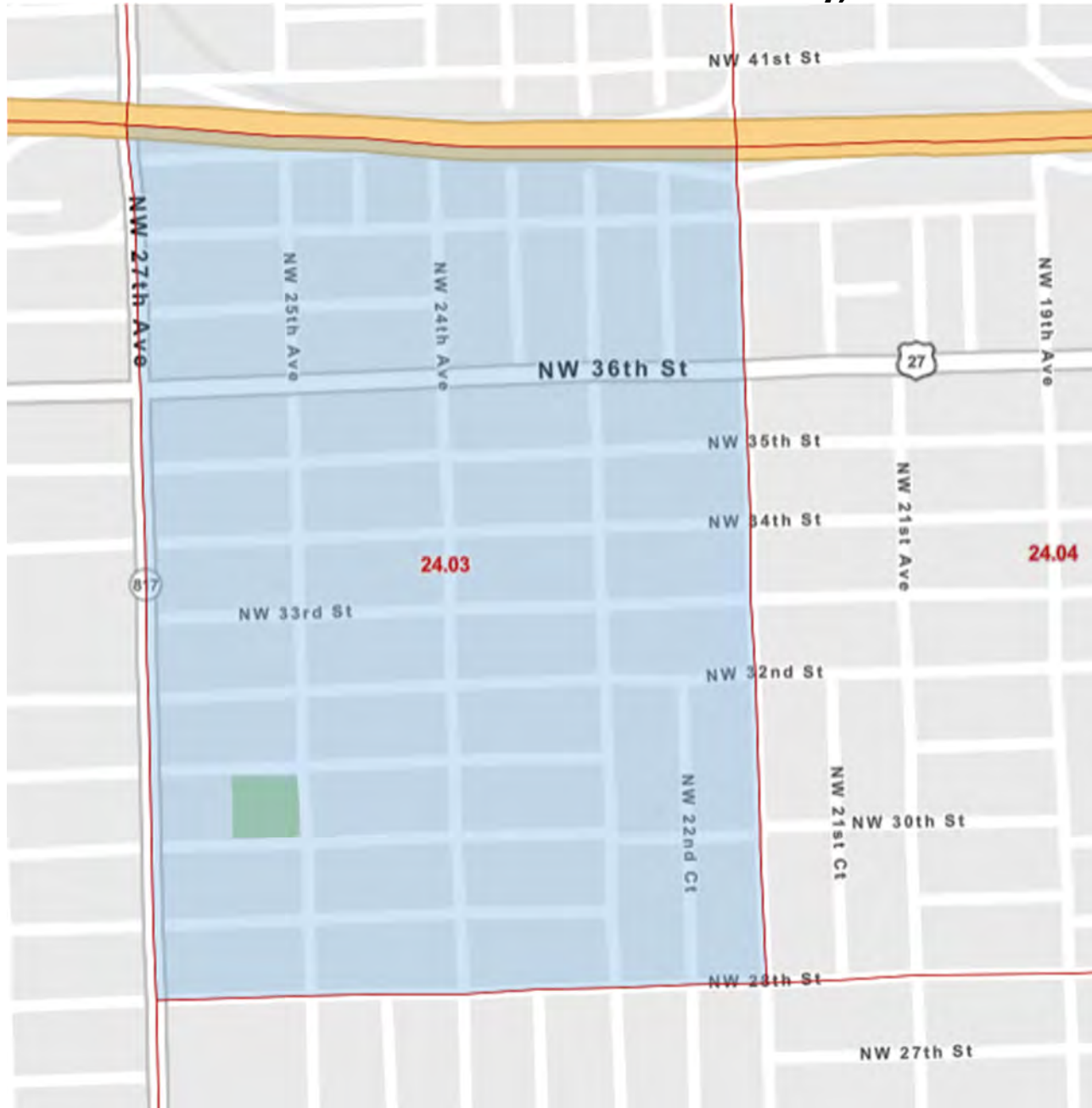
Florida Federally Designated Targeted Area Maps

Census Tract 20.03 in Miami-Dade County, Florida



Florida Federally Designated Targeted Area Maps

Census Tract 24.03 in Miami-Dade County, Florida



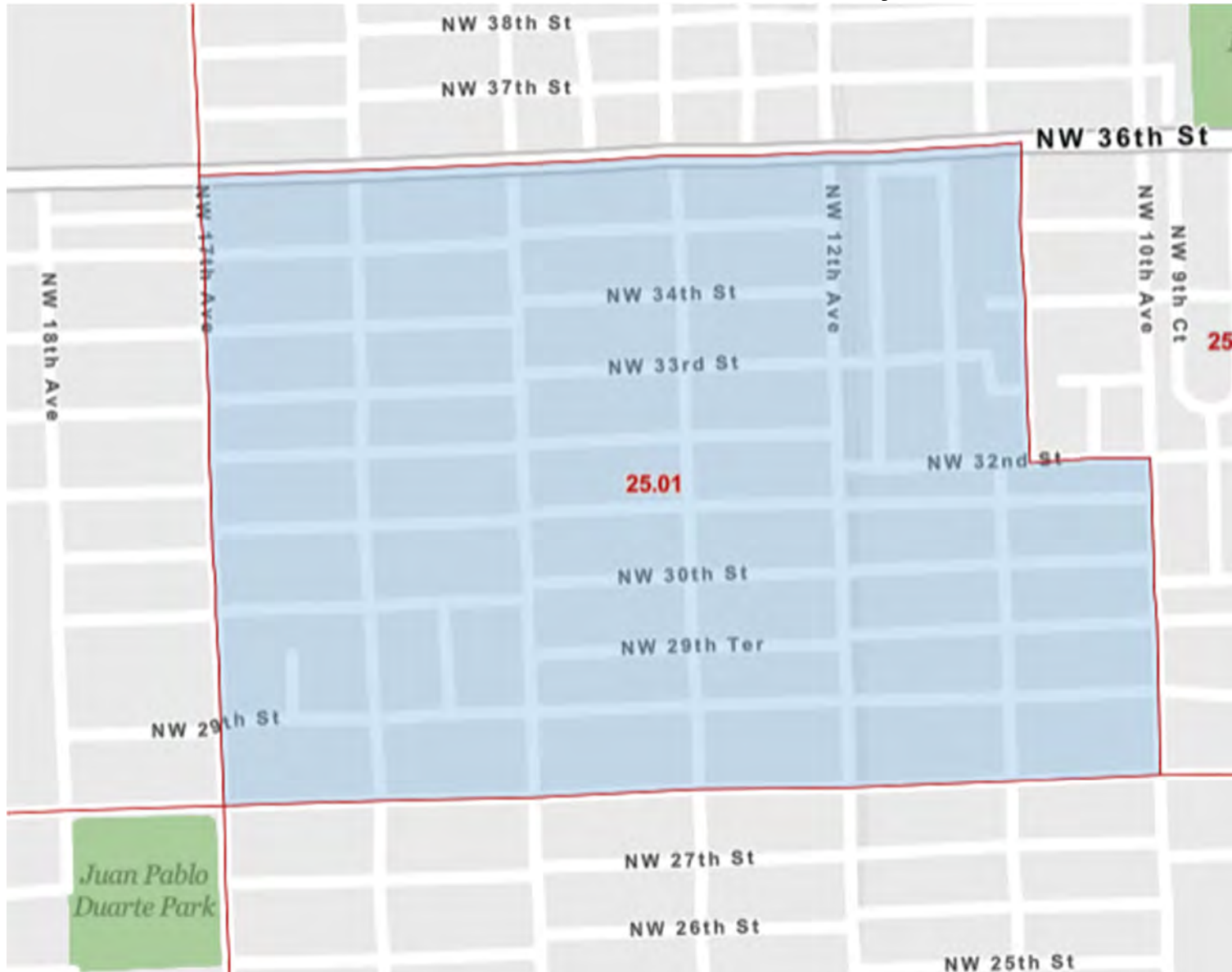
Florida Federally Designated Targeted Area Maps

Census Tract 24.04 in Miami-Dade County, Florida



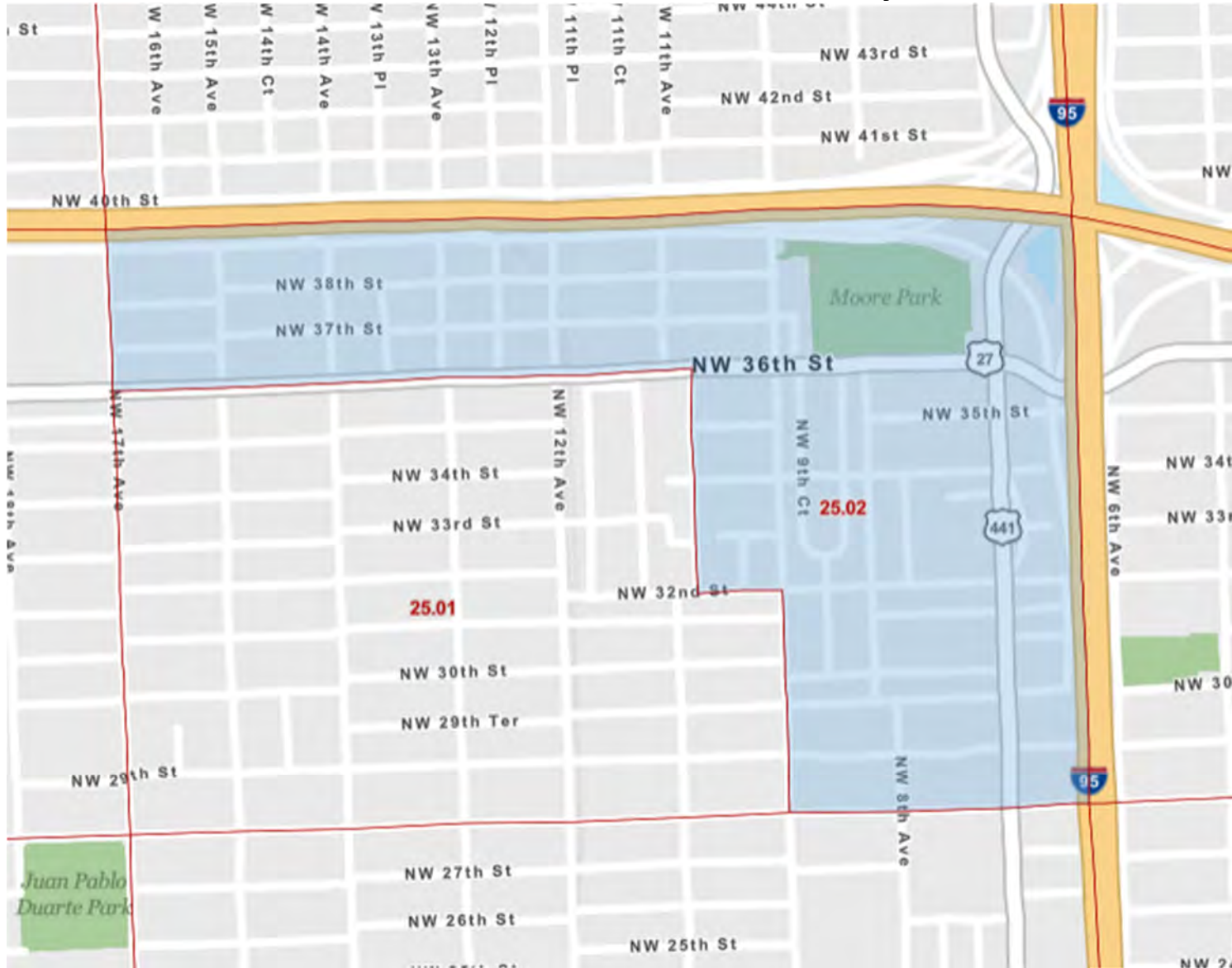
Florida Federally Designated Targeted Area Maps

Census Tract 25.01 in Miami-Dade County, Florida



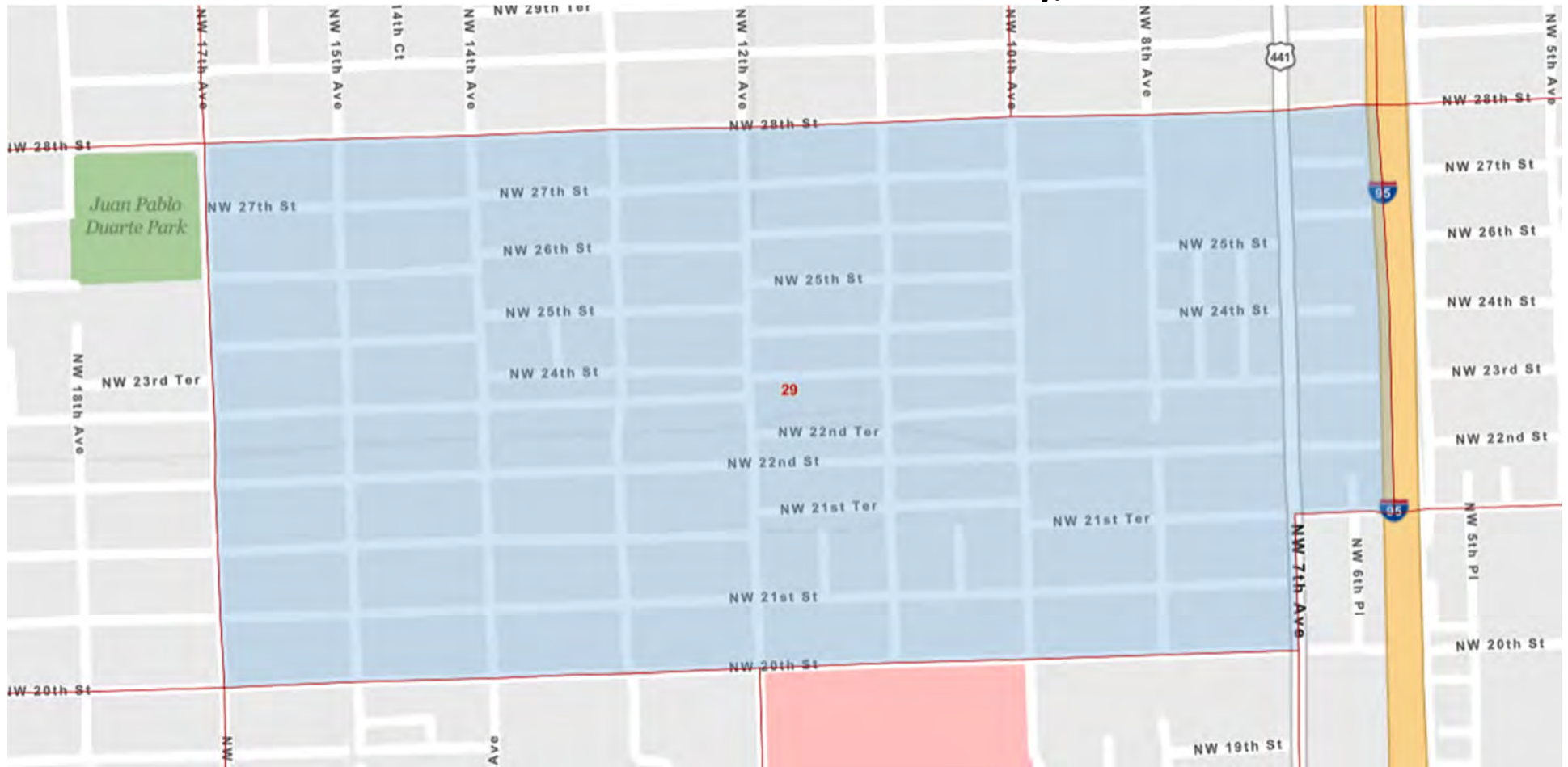
Florida Federally Designated Targeted Area Maps

Census Tract 25.02 in Miami-Dade County, Florida



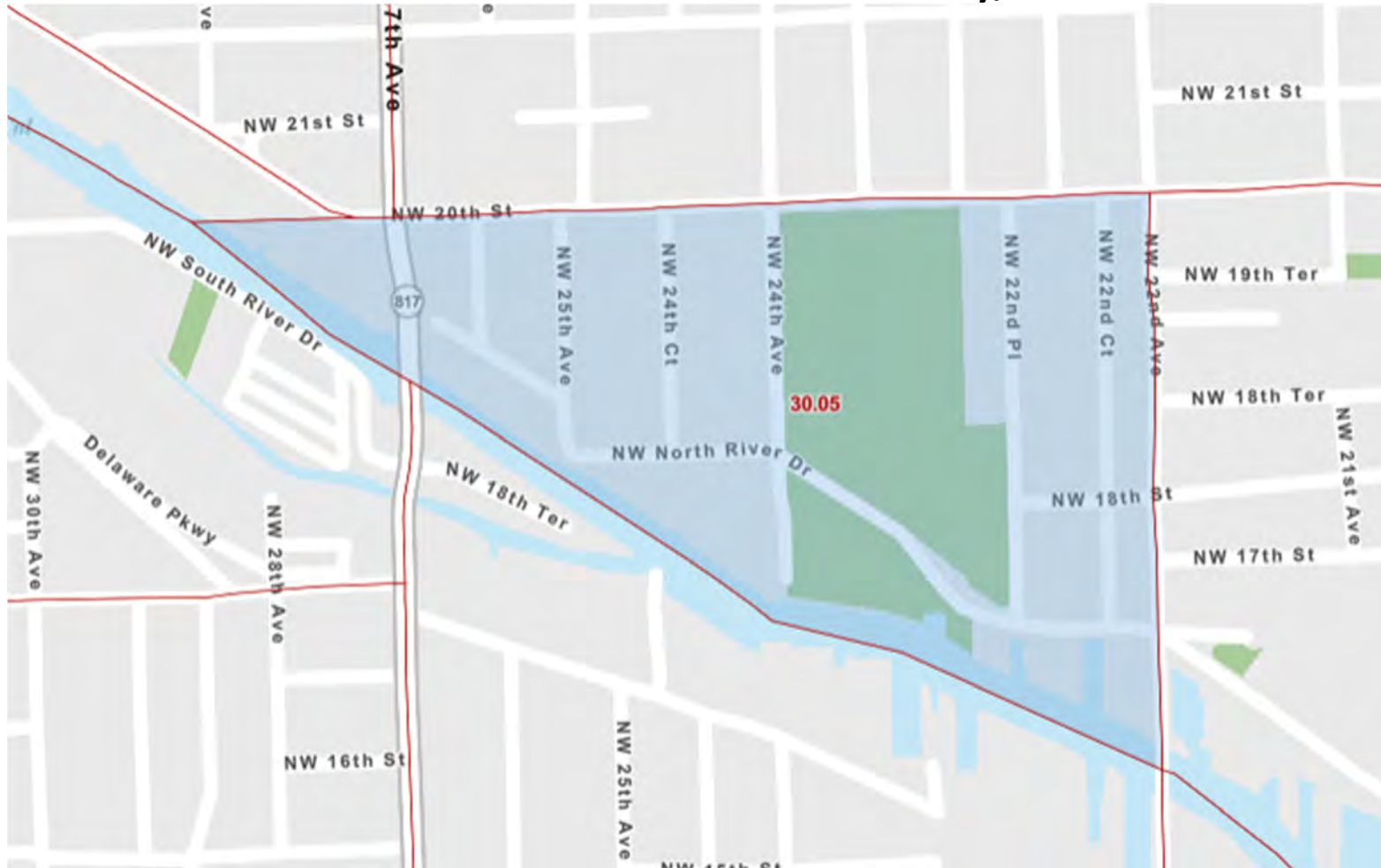
Florida Federally Designated Targeted Area Maps

Census Tract 29.00 in Miami-Dade County, Florida



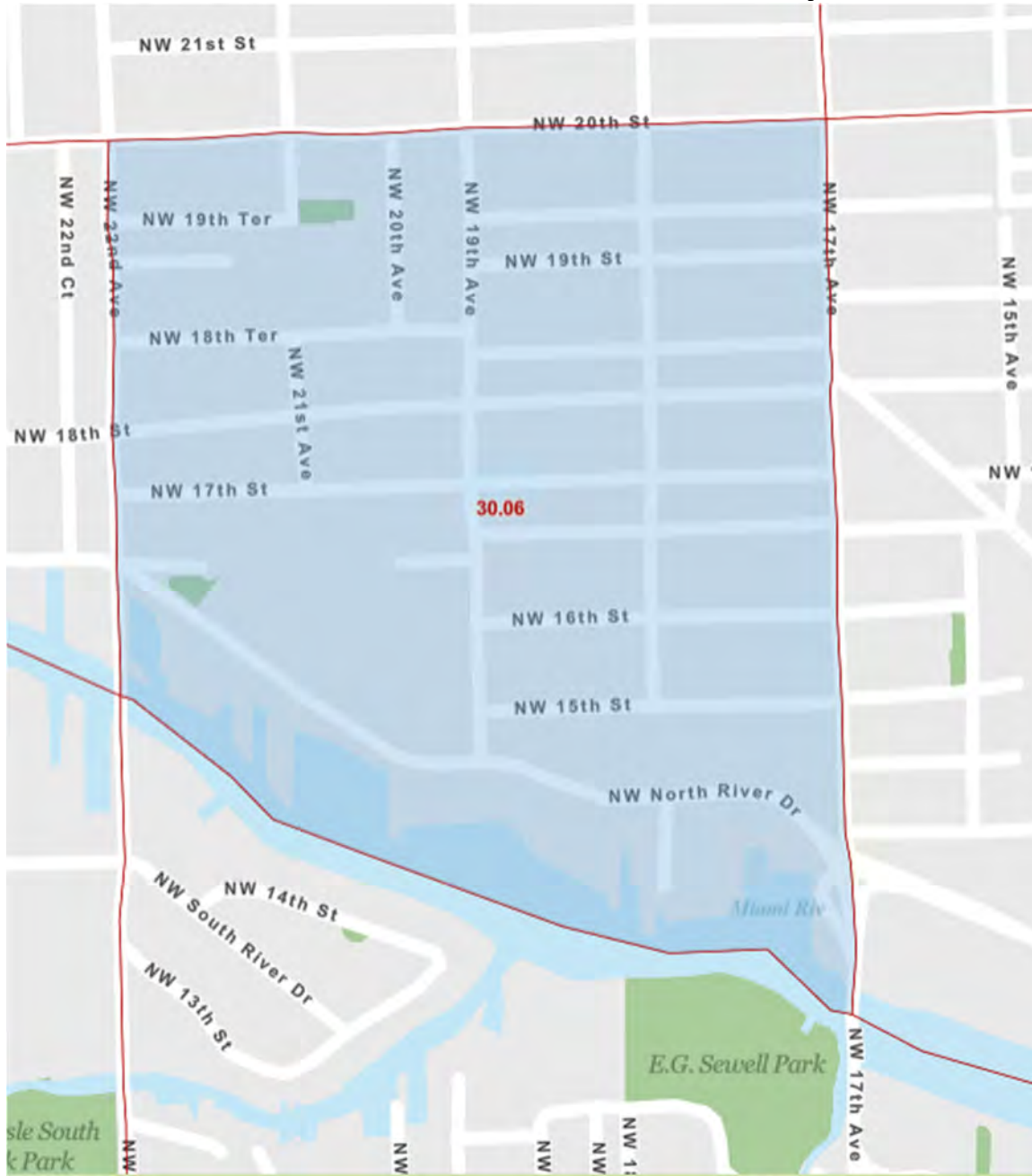
Florida Federally Designated Targeted Area Maps

Census Tract 30.05 in Miami-Dade County, Florida



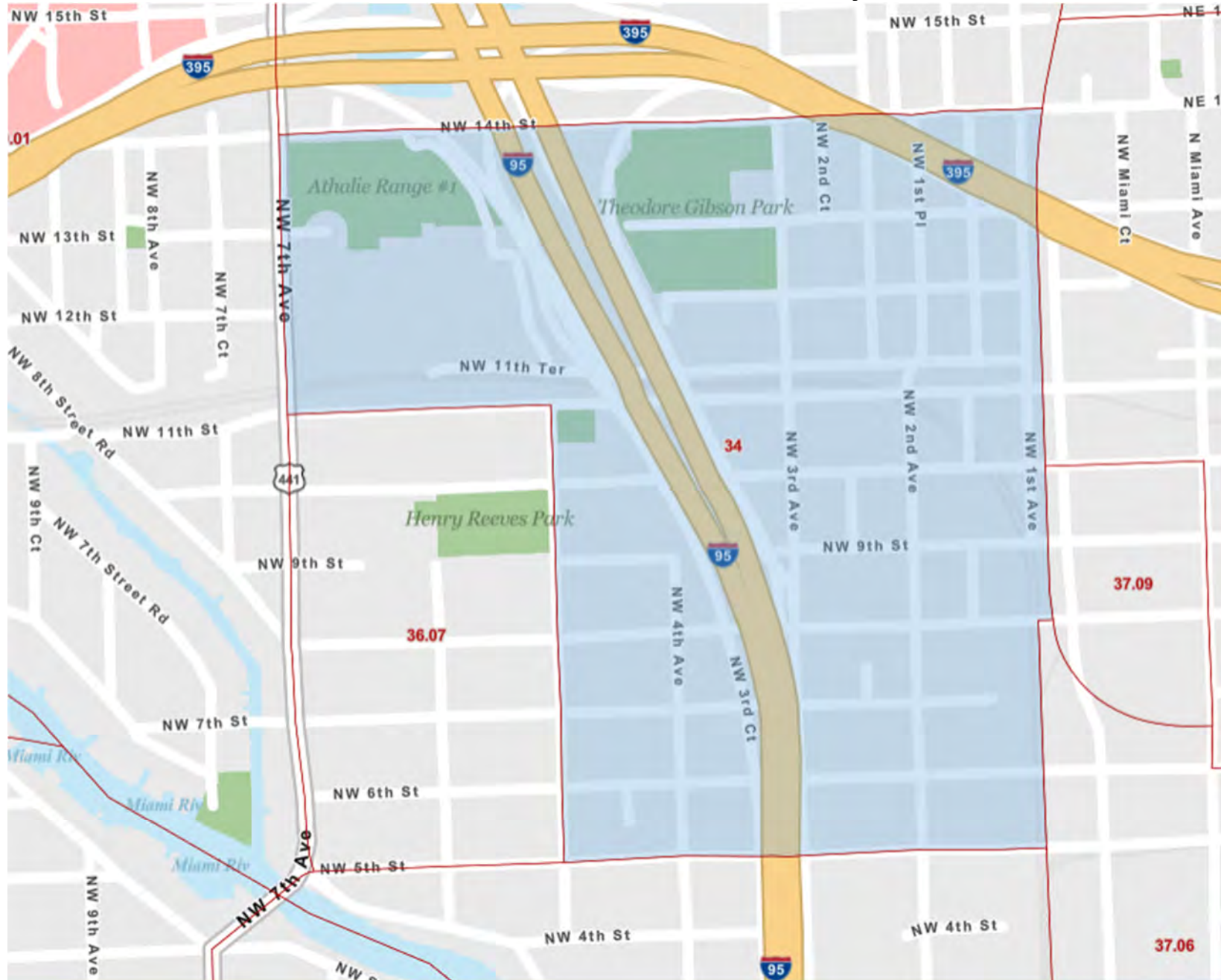
Florida Federally Designated Targeted Area Maps

Census Tract 30.06 in Miami-Dade County, Florida



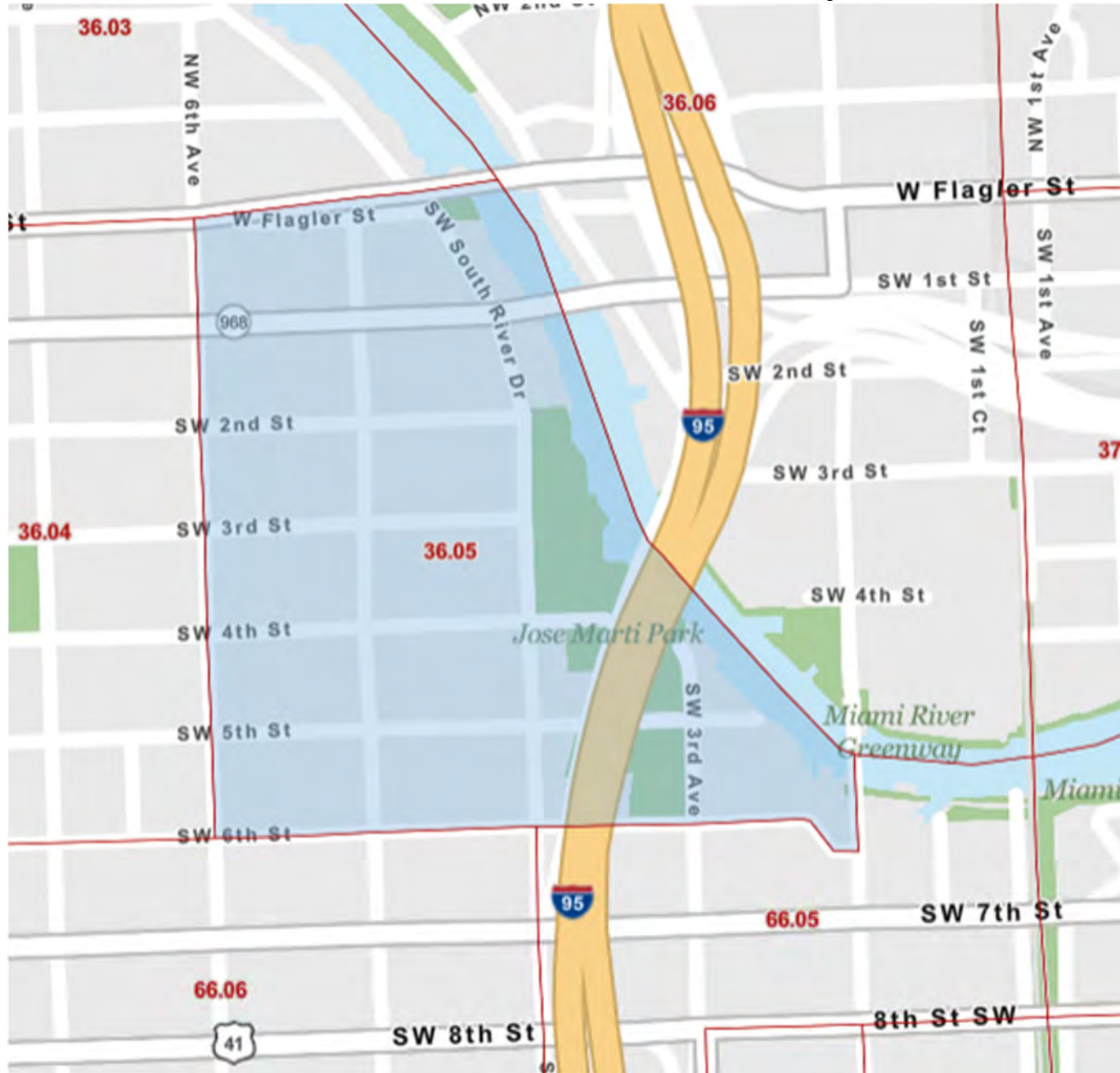
Florida Federally Designated Targeted Area Maps

Census Tract 34.00 in Miami-Dade County, Florida



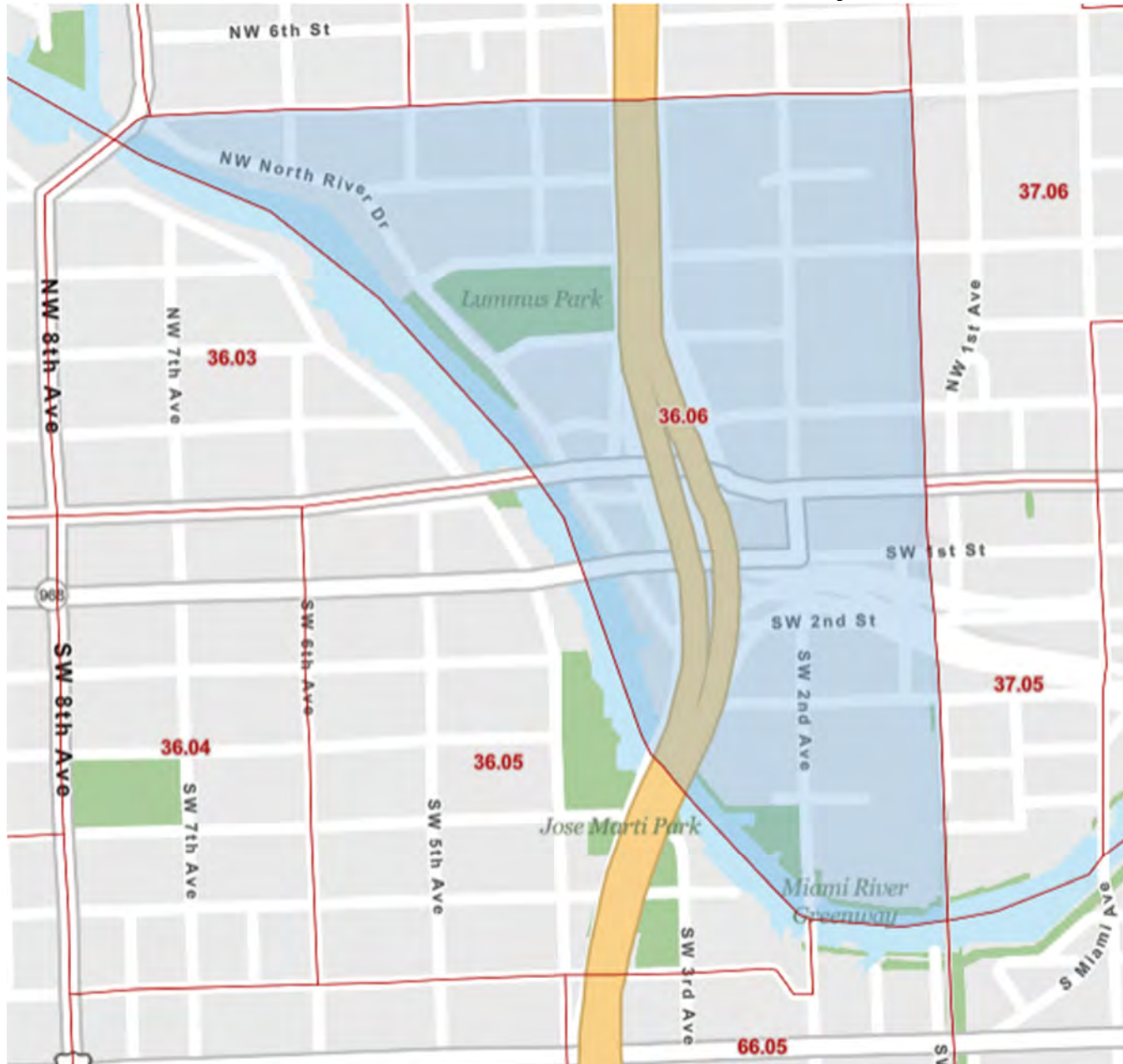
Florida Federally Designated Targeted Area Maps

Census Tract 36.05 in Miami-Dade County, Florida



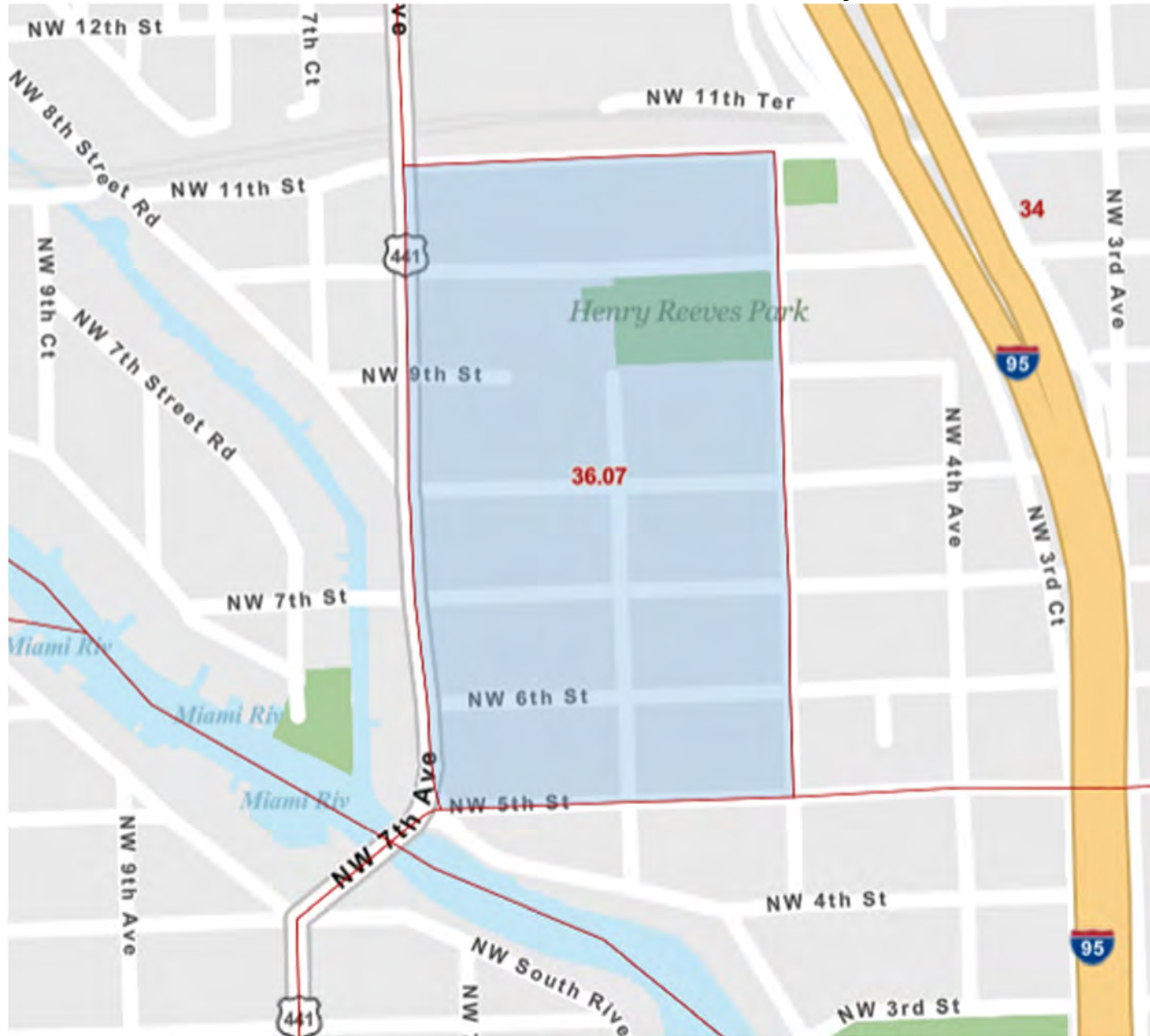
Florida Federally Designated Targeted Area Maps

Census Tract 36.06 in Miami-Dade County, Florida



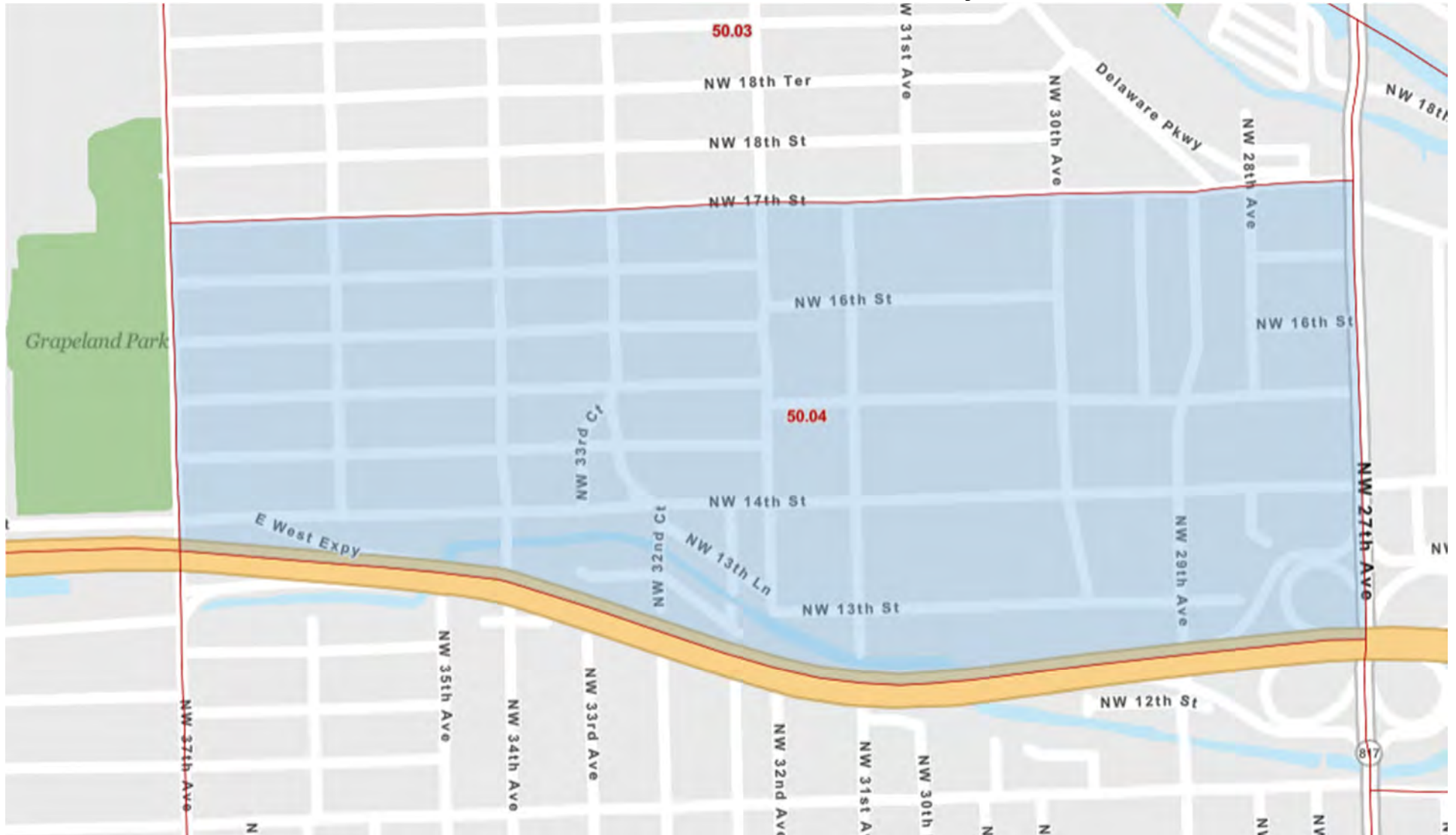
Florida Federally Designated Targeted Area Maps

Census Tract 36.07 in Miami-Dade County, Florida



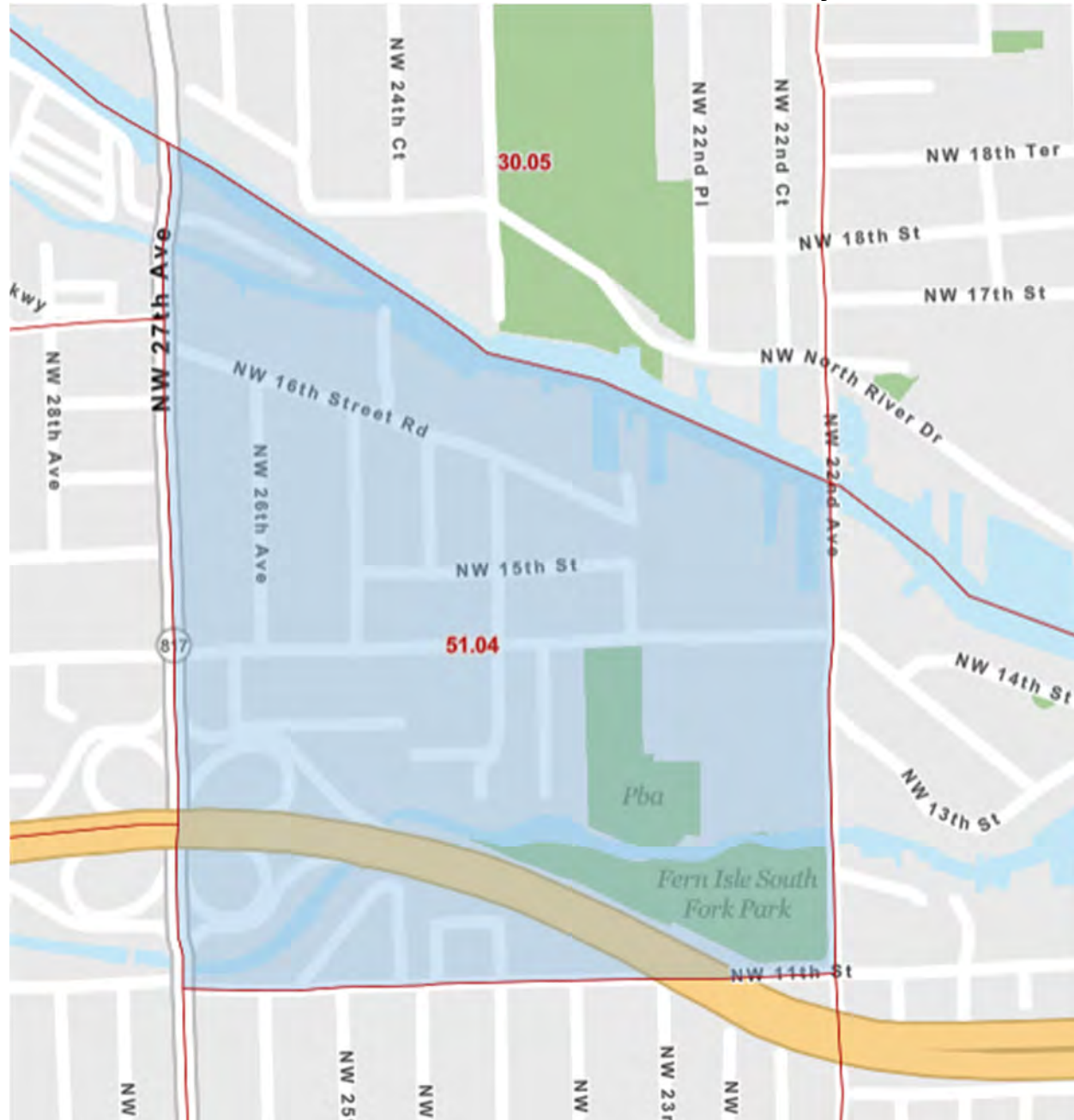
Florida Federally Designated Targeted Area Maps

Census Tract 50.04 in Miami-Dade County, Florida



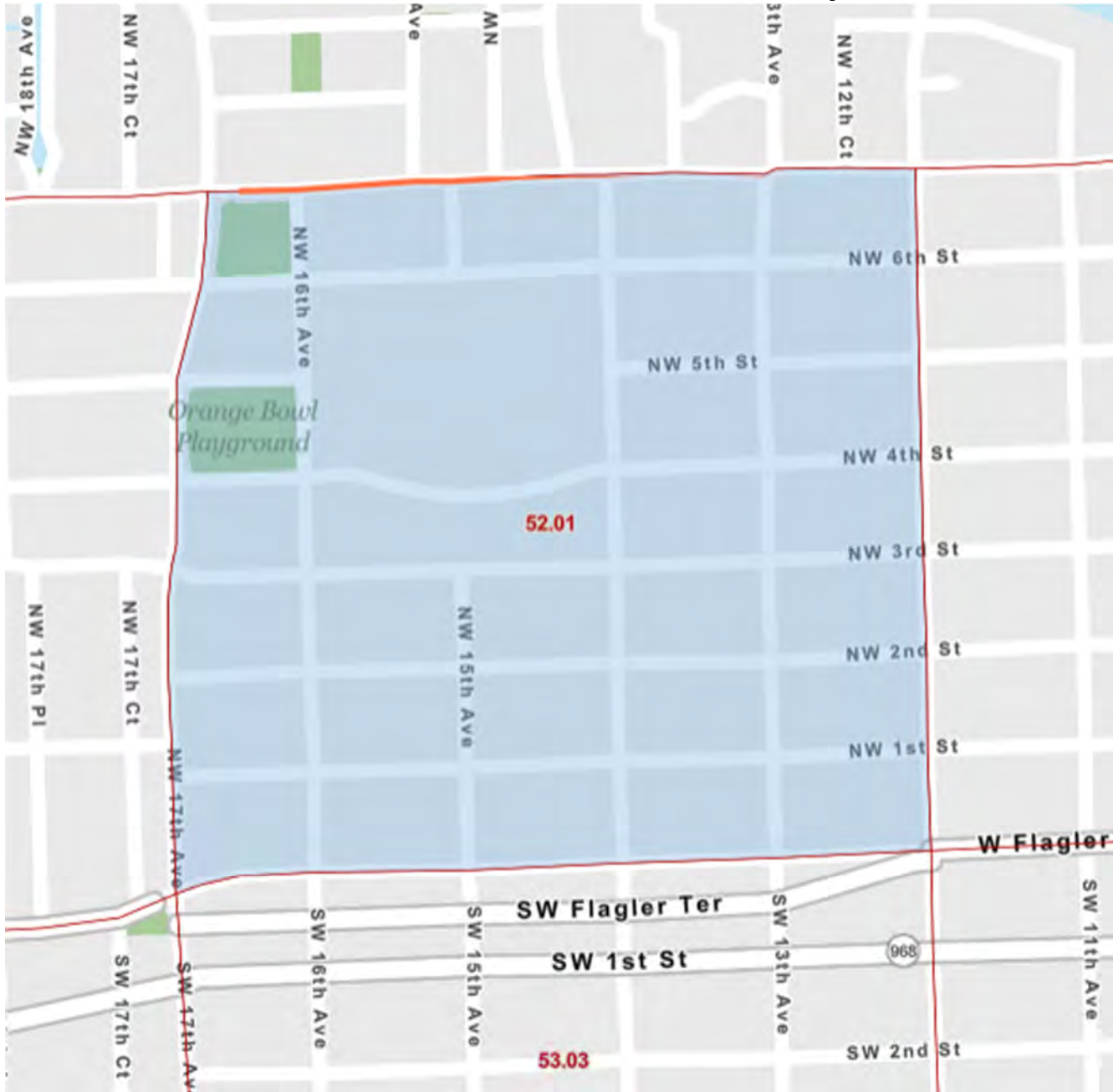
Florida Federally Designated Targeted Area Maps

Census Tract 51.04 in Miami-Dade County, Florida



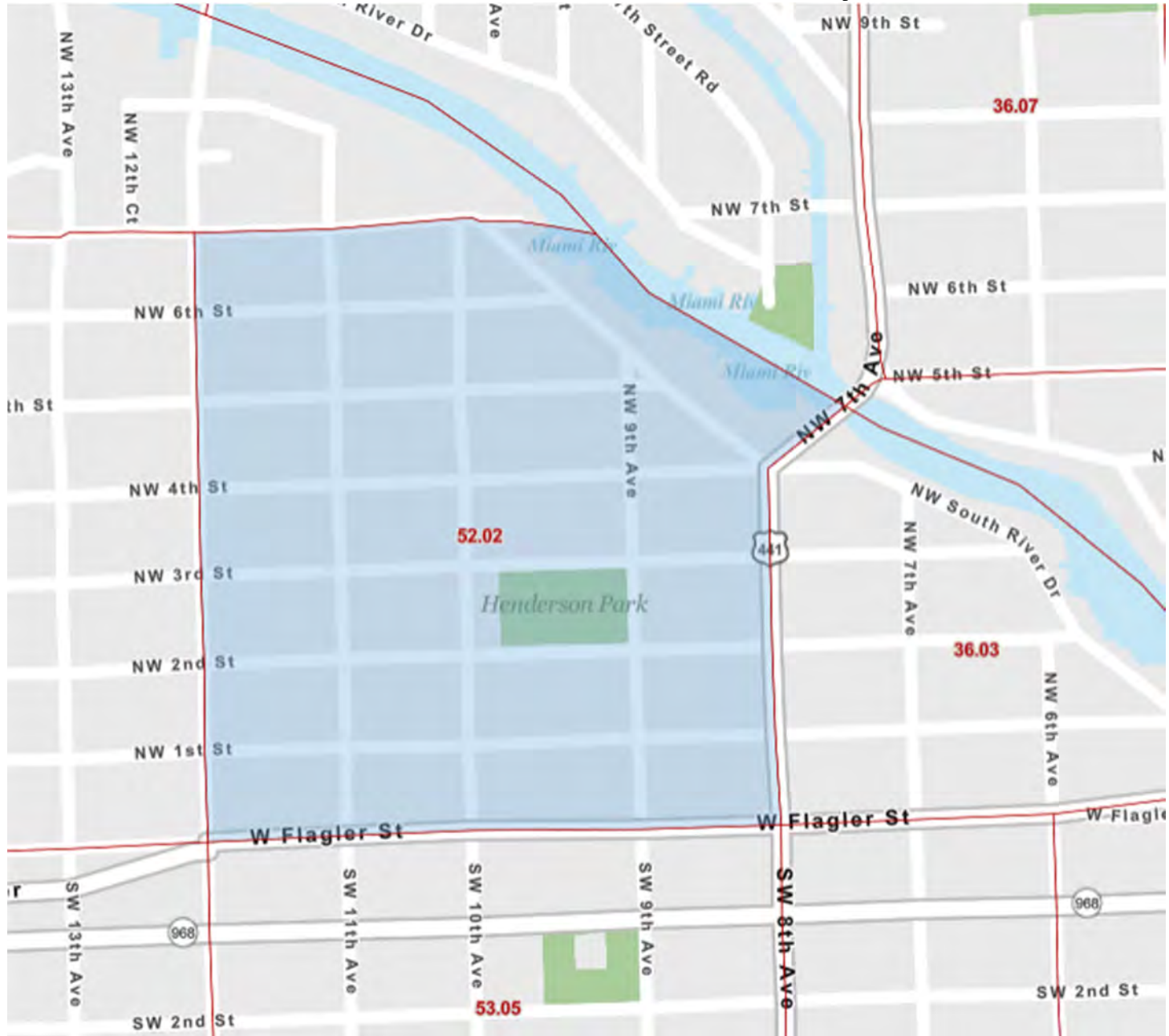
Florida Federally Designated Targeted Area Maps

Census Tract 52.01 in Miami-Dade County, Florida



Florida Federally Designated Targeted Area Maps

Census Tract 52.02 in Miami-Dade County, Florida



Florida Federally Designated Targeted Area Maps

Census Tract 53.03 in Miami-Dade County, Florida



Florida Federally Designated Targeted Area Maps

Census Tract 53.04 in Miami-Dade County, Florida



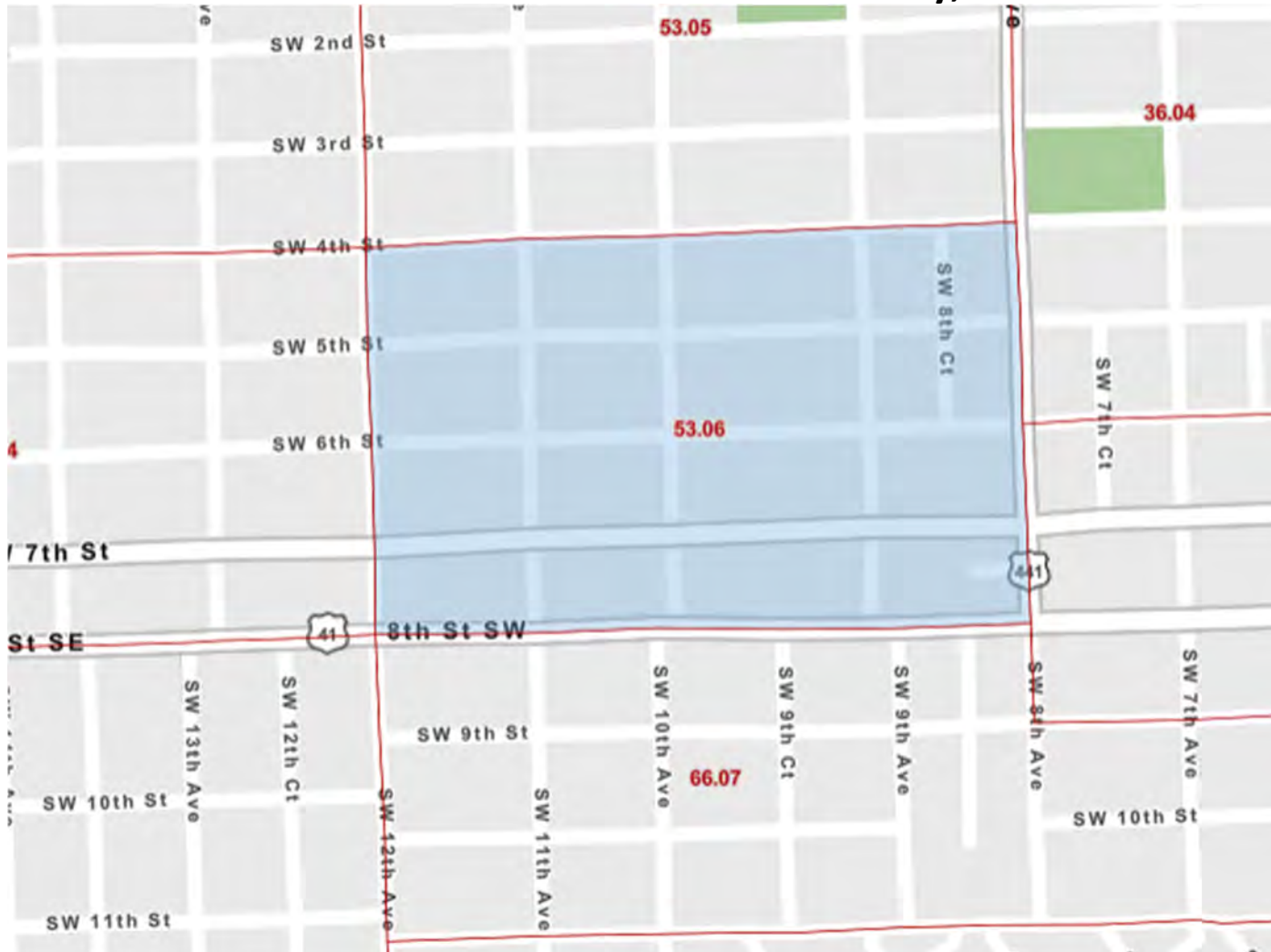
Florida Federally Designated Targeted Area Maps

Census Tract 53.05 in Miami-Dade County, Florida



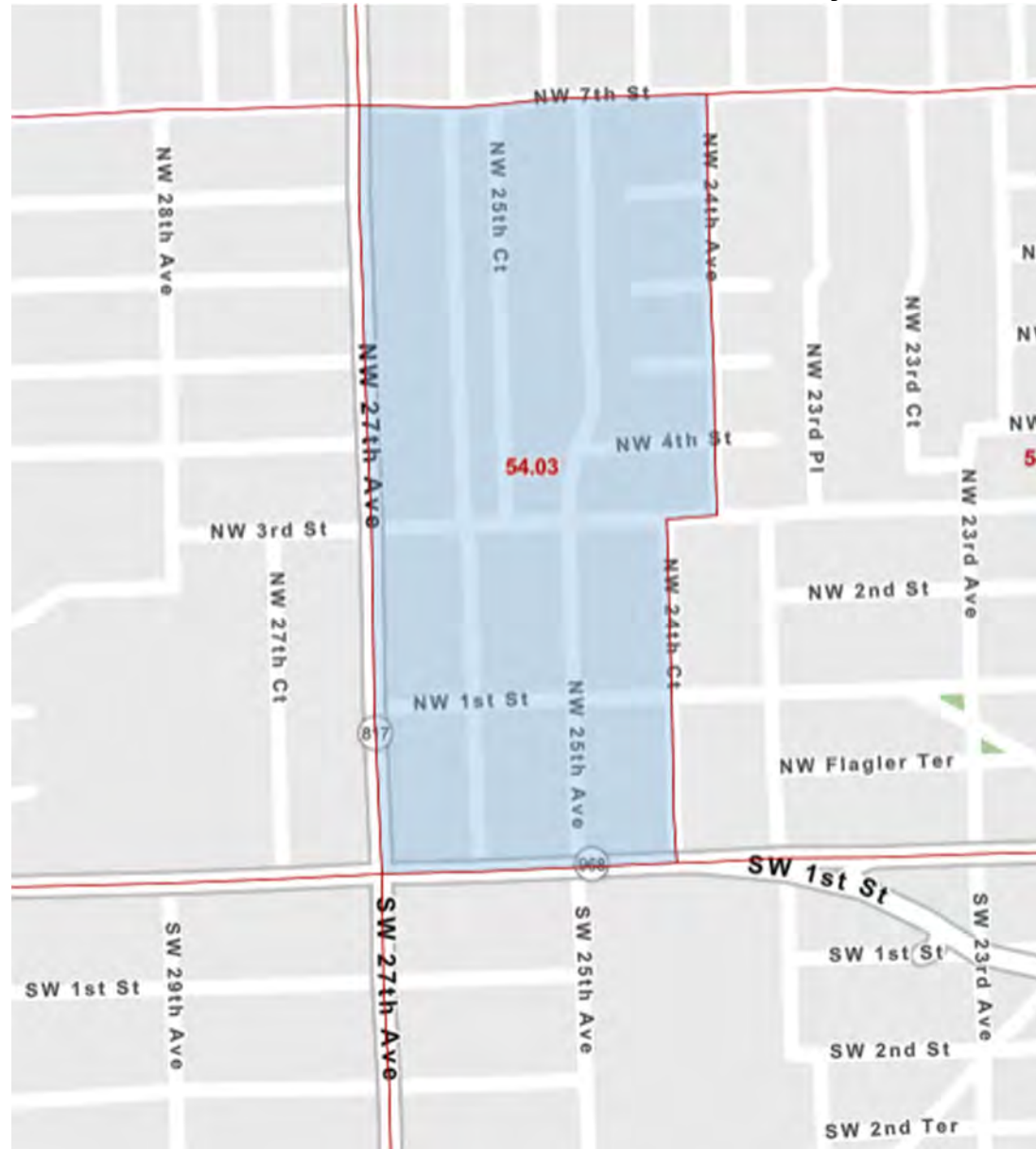
Florida Federally Designated Targeted Area Maps

Census Tract 53.06 in Miami-Dade County, Florida



Florida Federally Designated Targeted Area Maps

Census Tract 54.03 in Miami-Dade County, Florida



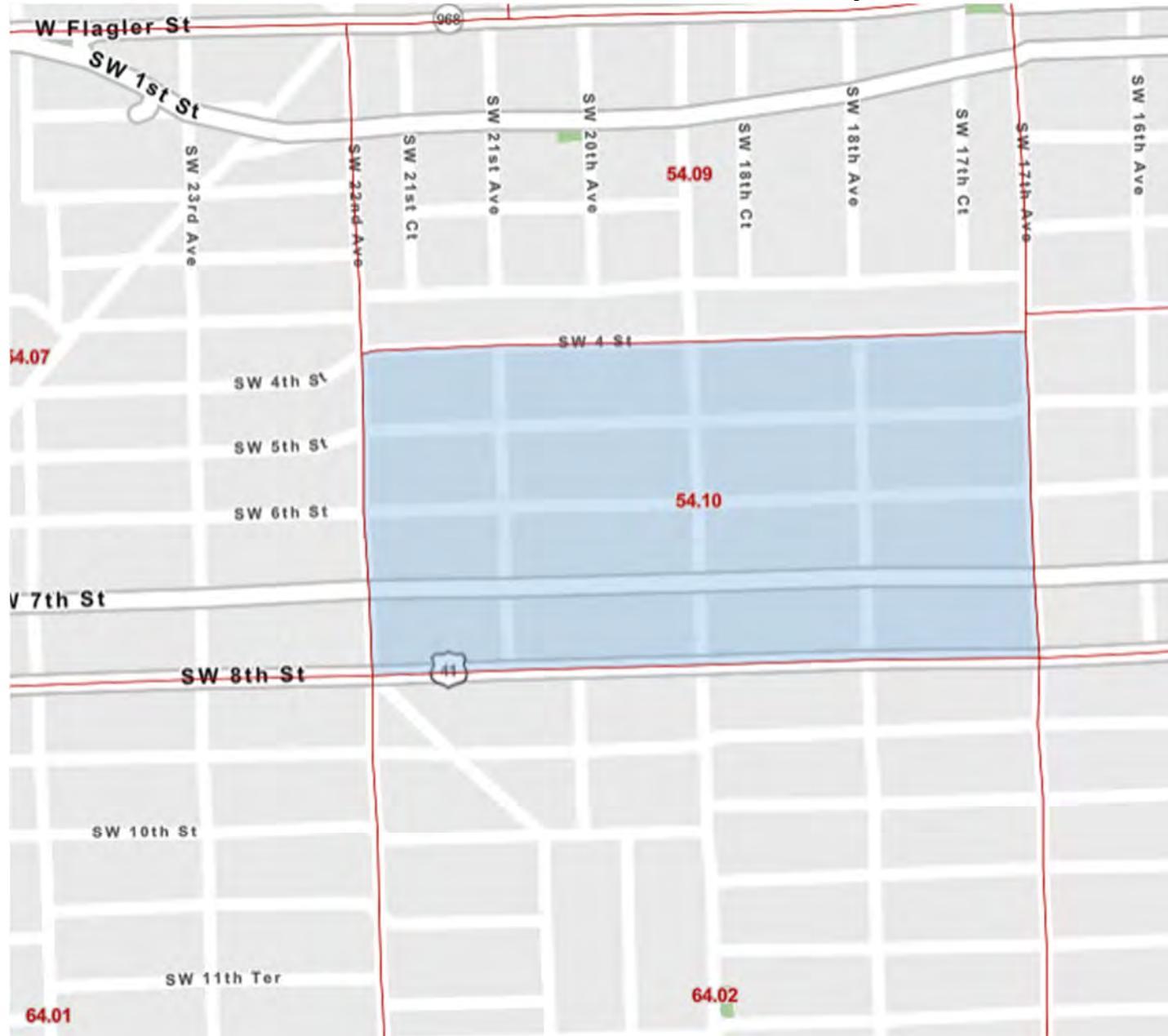
Florida Federally Designated Targeted Area Maps

Census Tract 54.09 in Miami-Dade County, Florida



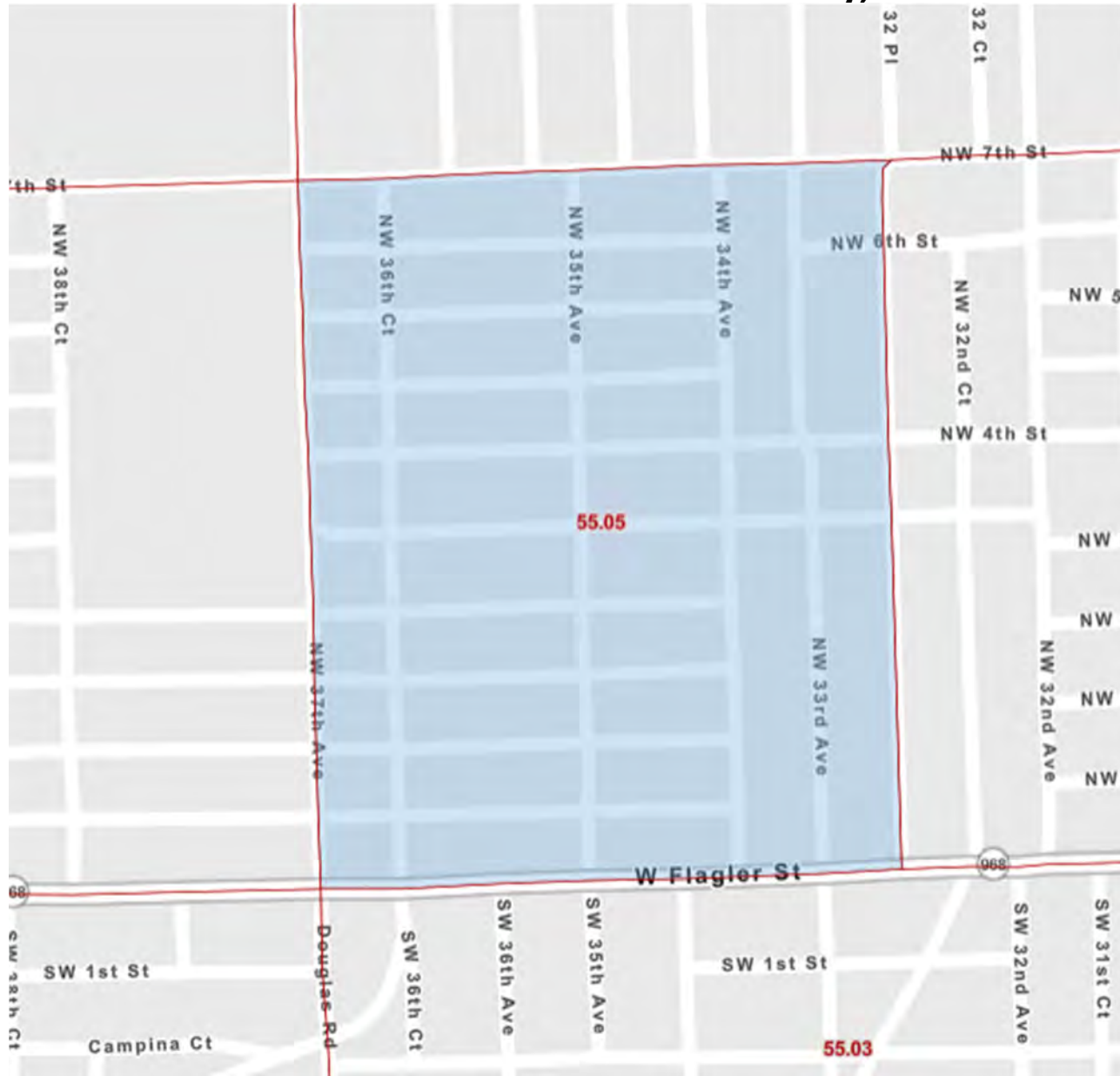
Florida Federally Designated Targeted Area Maps

Census Tract 54.10 in Miami-Dade County, Florida



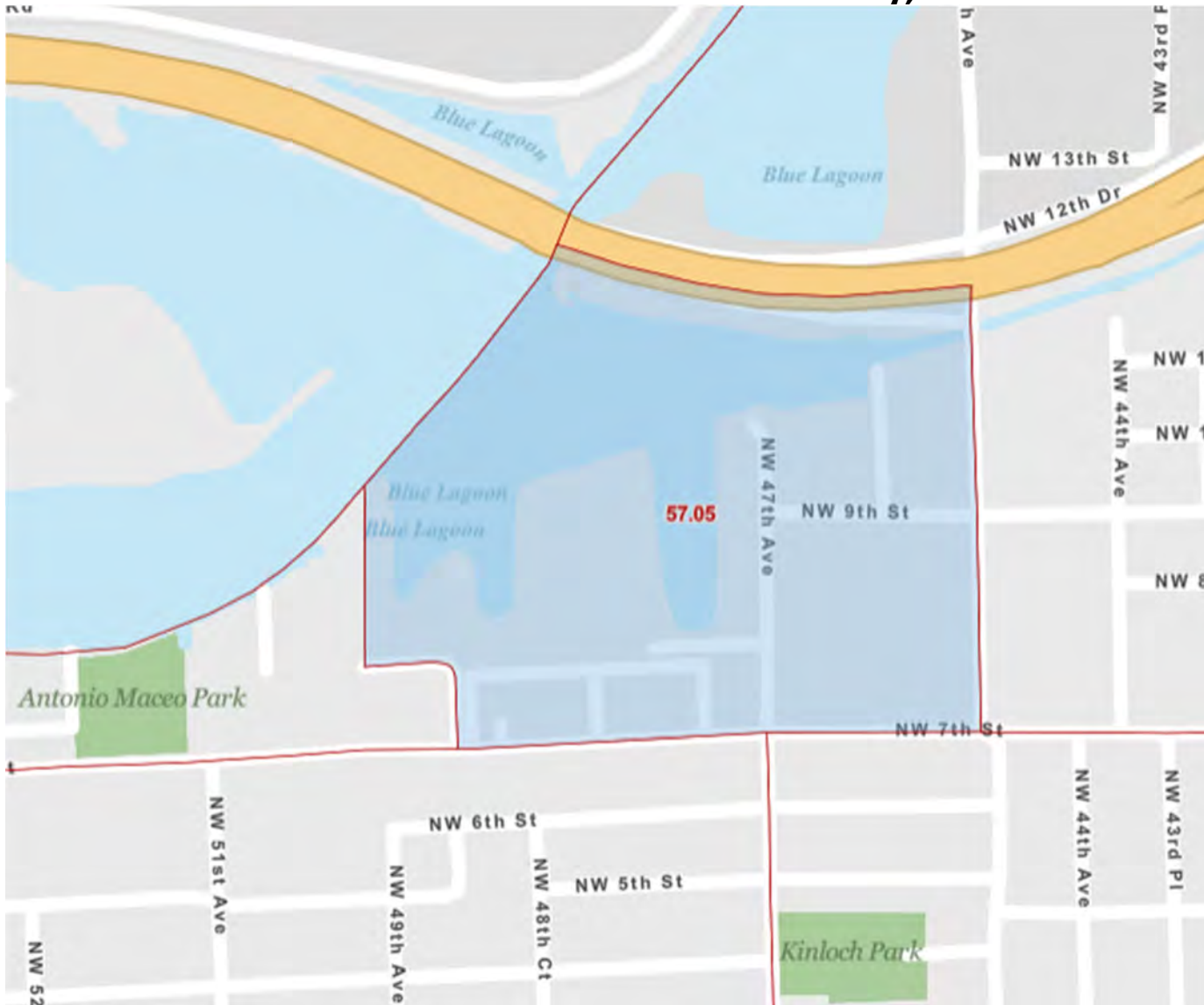
Florida Federally Designated Targeted Area Maps

Census Tract 55.05 in Miami-Dade County, Florida



Florida Federally Designated Targeted Area Maps

Census Tract 57.05 in Miami-Dade County, Florida



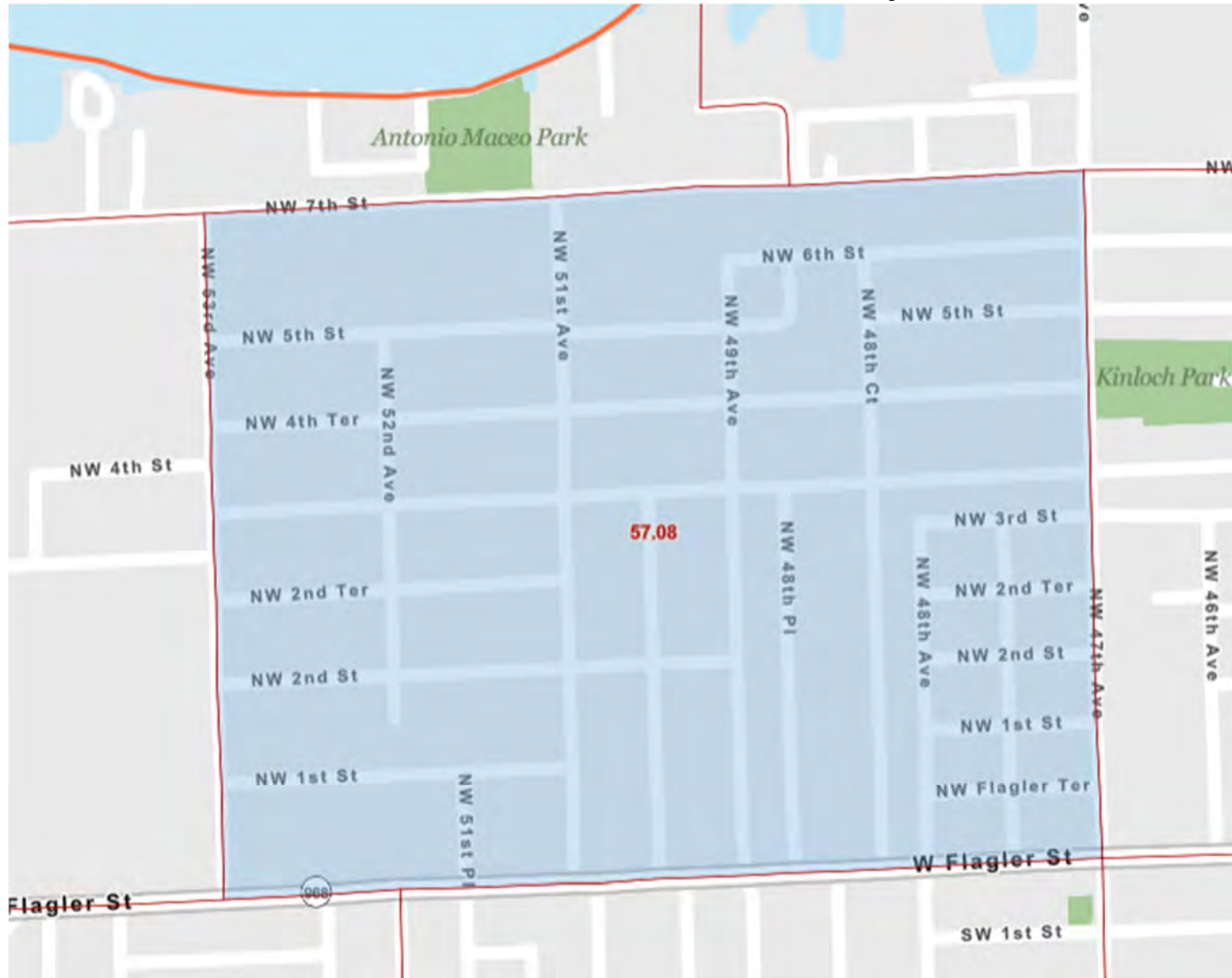
Florida Federally Designated Targeted Area Maps

Census Tract 57.07 in Miami-Dade County, Florida



Florida Federally Designated Targeted Area Maps

Census Tract 57.08 in Miami-Dade County, Florida



Florida Federally Designated Targeted Area Maps

Census Tract 63.03 in Miami-Dade County, Florida



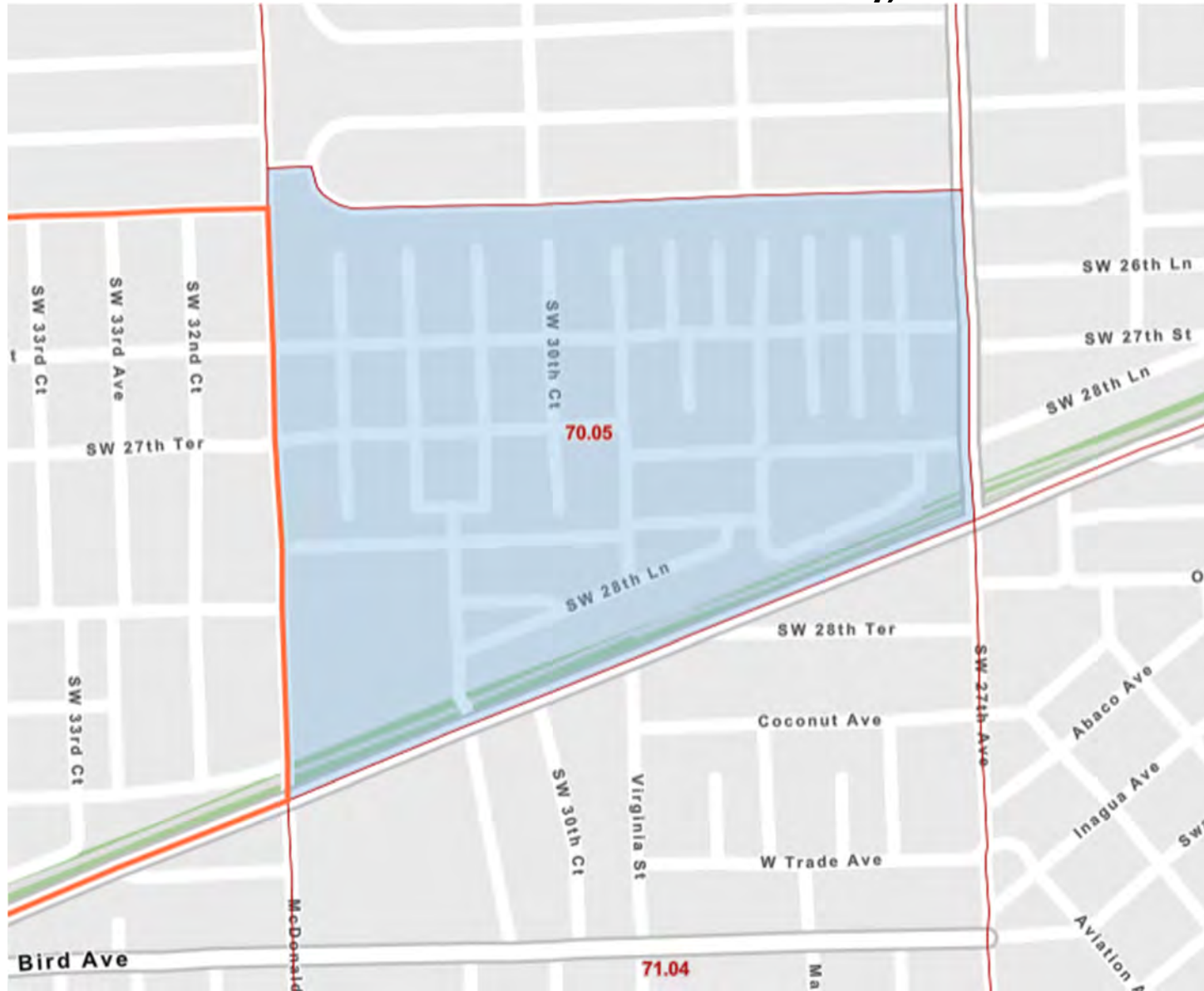
Florida Federally Designated Targeted Area Maps

Census Tract 63.04 in Miami-Dade County, Florida



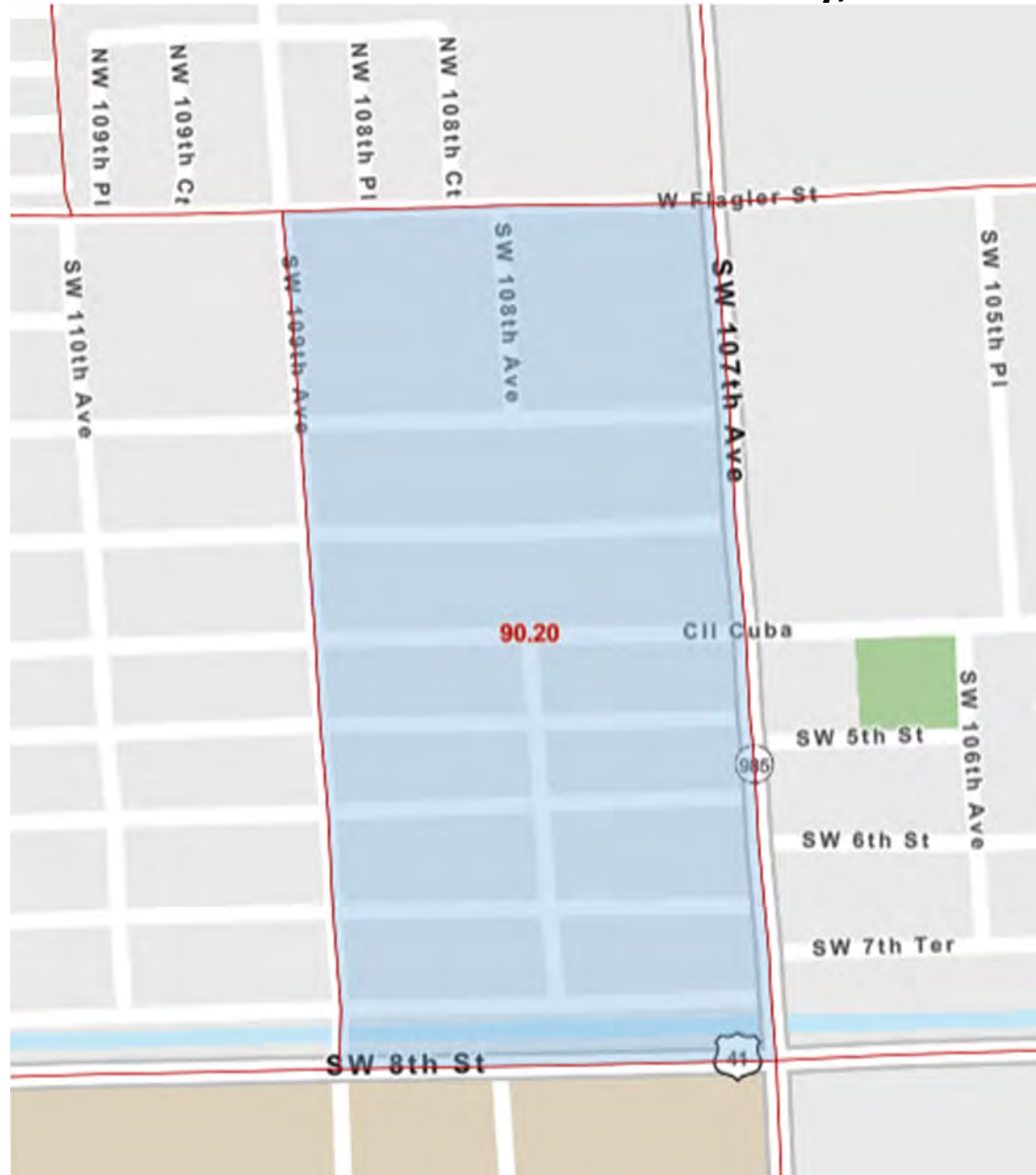
Florida Federally Designated Targeted Area Maps

Census Tract 70.05 in Miami-Dade County, Florida



Florida Federally Designated Targeted Area Maps

Census Tract 90.20 in Miami-Dade County, Florida



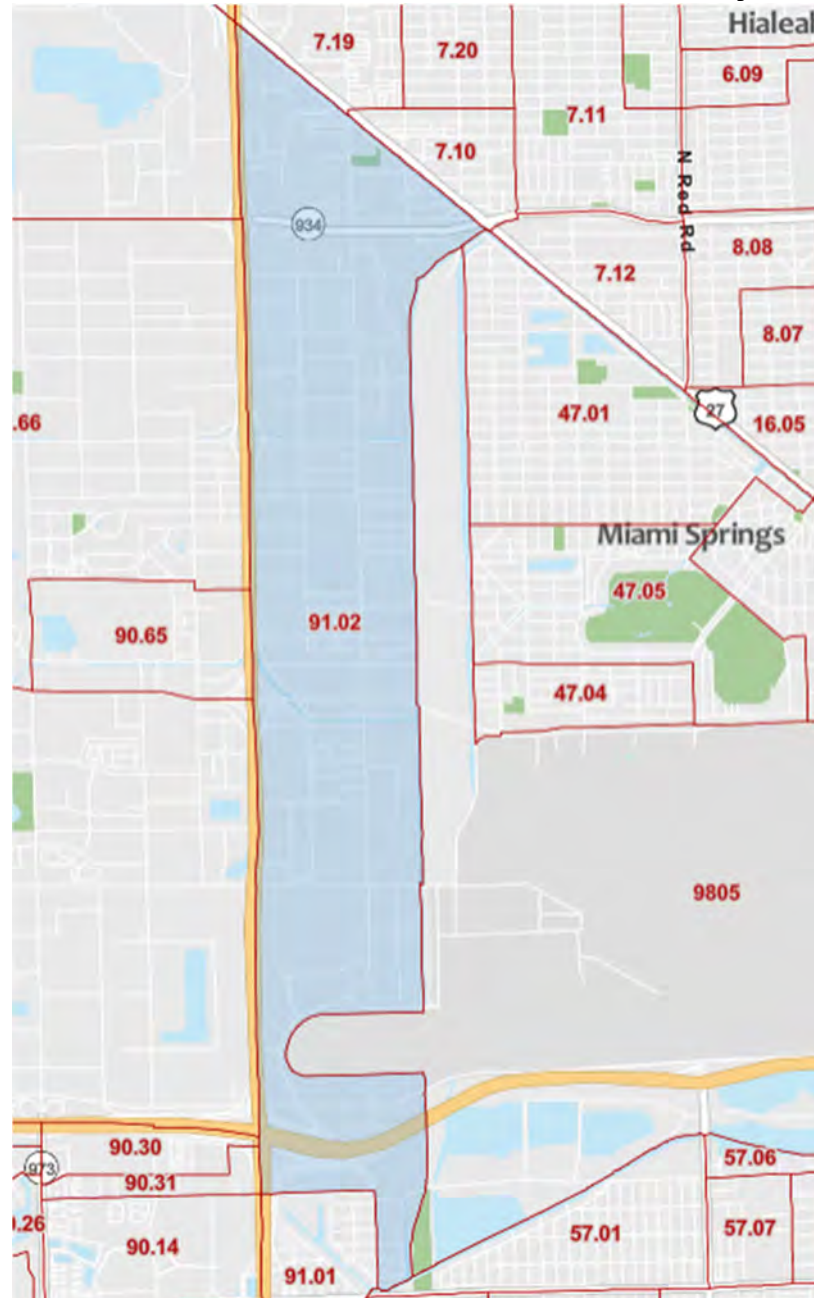
Florida Federally Designated Targeted Area Maps

Census Tract 90.26 in Miami-Dade County, Florida



Florida Federally Designated Targeted Area Maps

Census Tract 91.02 in Miami-Dade County, Florida



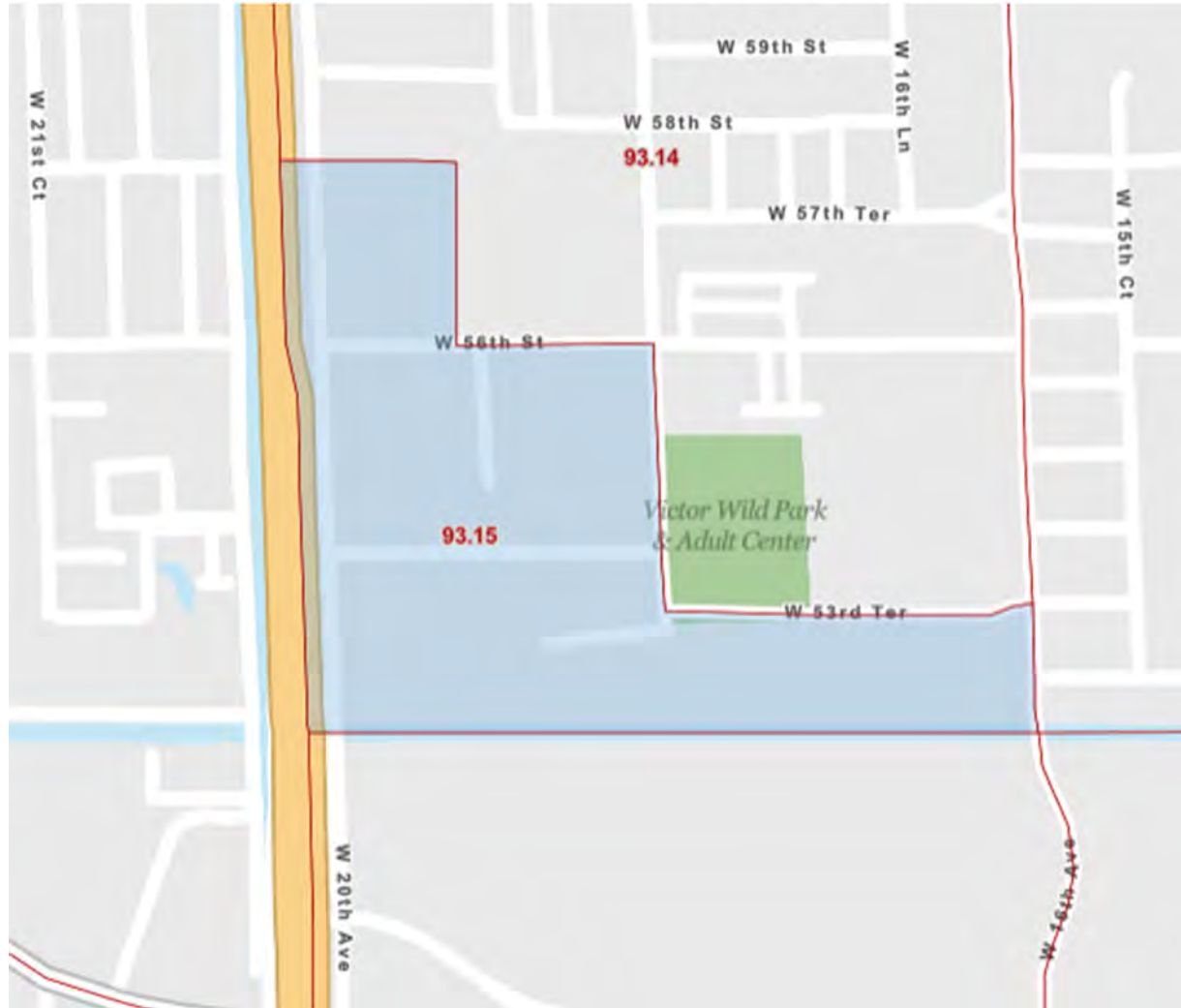
Florida Federally Designated Targeted Area Maps

Census Tract 93.14 in Miami-Dade County, Florida



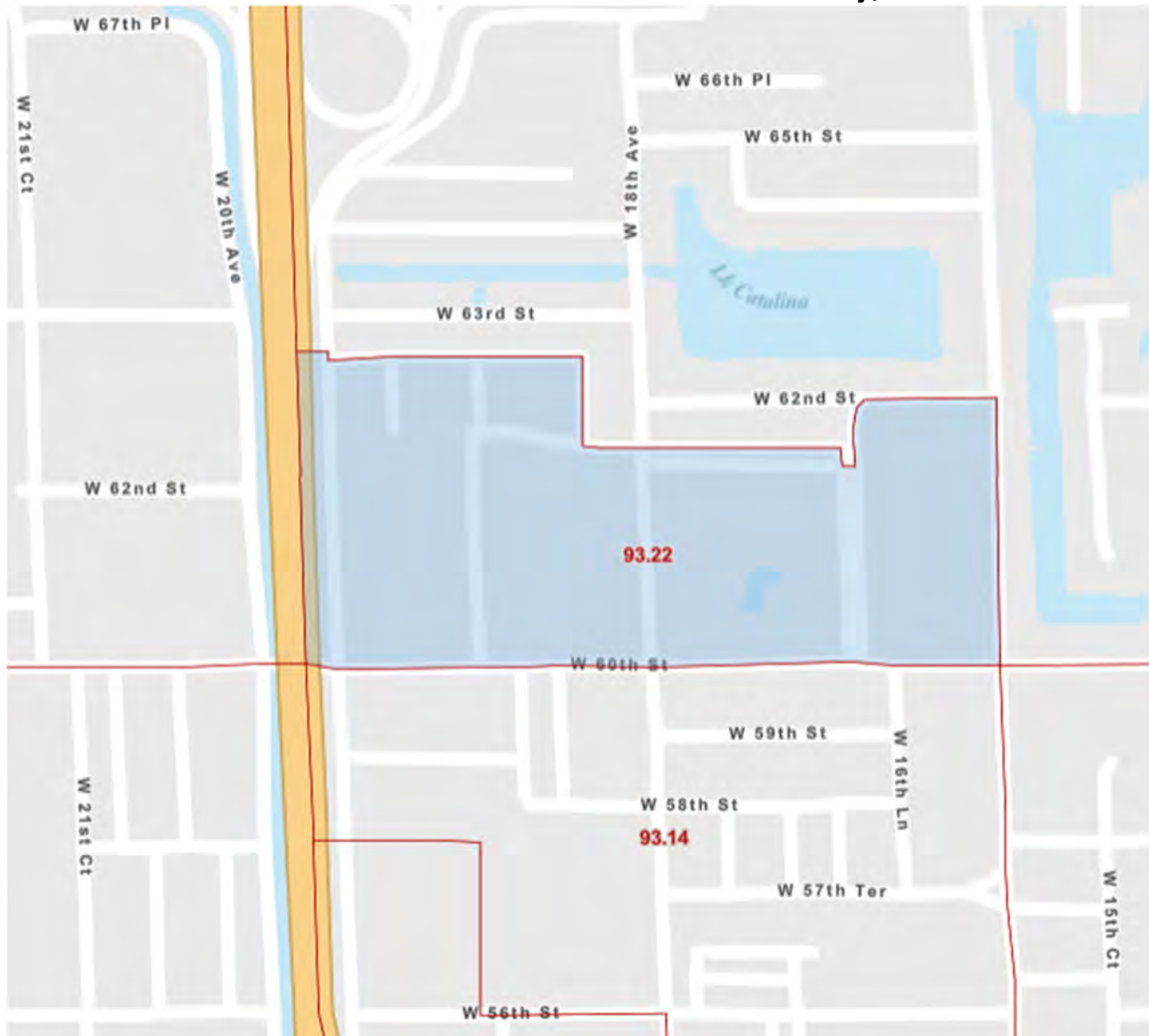
Florida Federally Designated Targeted Area Maps

Census Tract 93.15 in Miami-Dade County, Florida



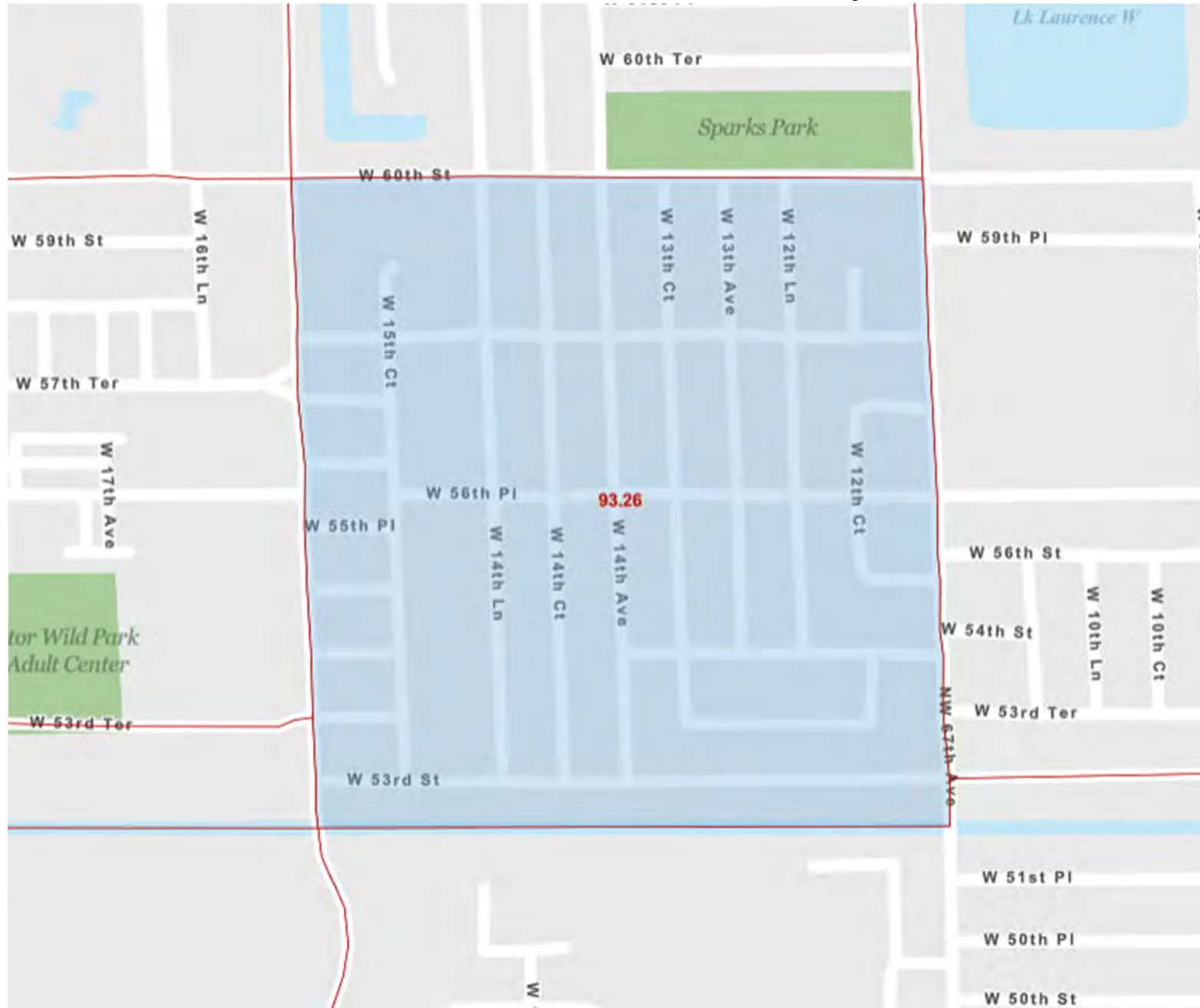
Florida Federally Designated Targeted Area Maps

Census Tract 93.22 in Miami-Dade County, Florida



Florida Federally Designated Targeted Area Maps

Census Tract 93.26 in Miami-Dade County, Florida



Florida Federally Designated Targeted Area Maps

Census Tract 97.05 in Miami-Dade County, Florida



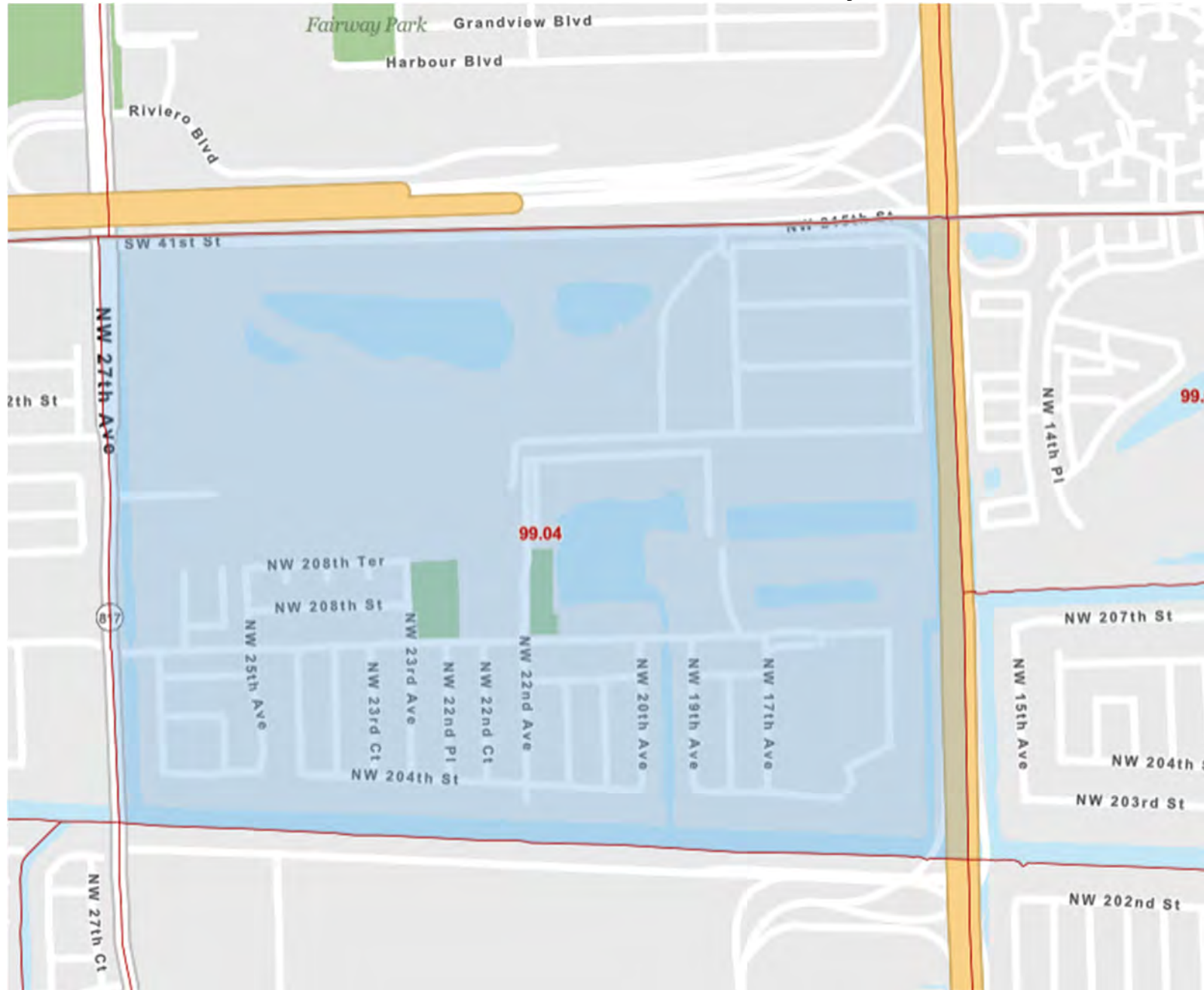
Florida Federally Designated Targeted Area Maps

Census Tract 98.11 in Miami-Dade County, Florida



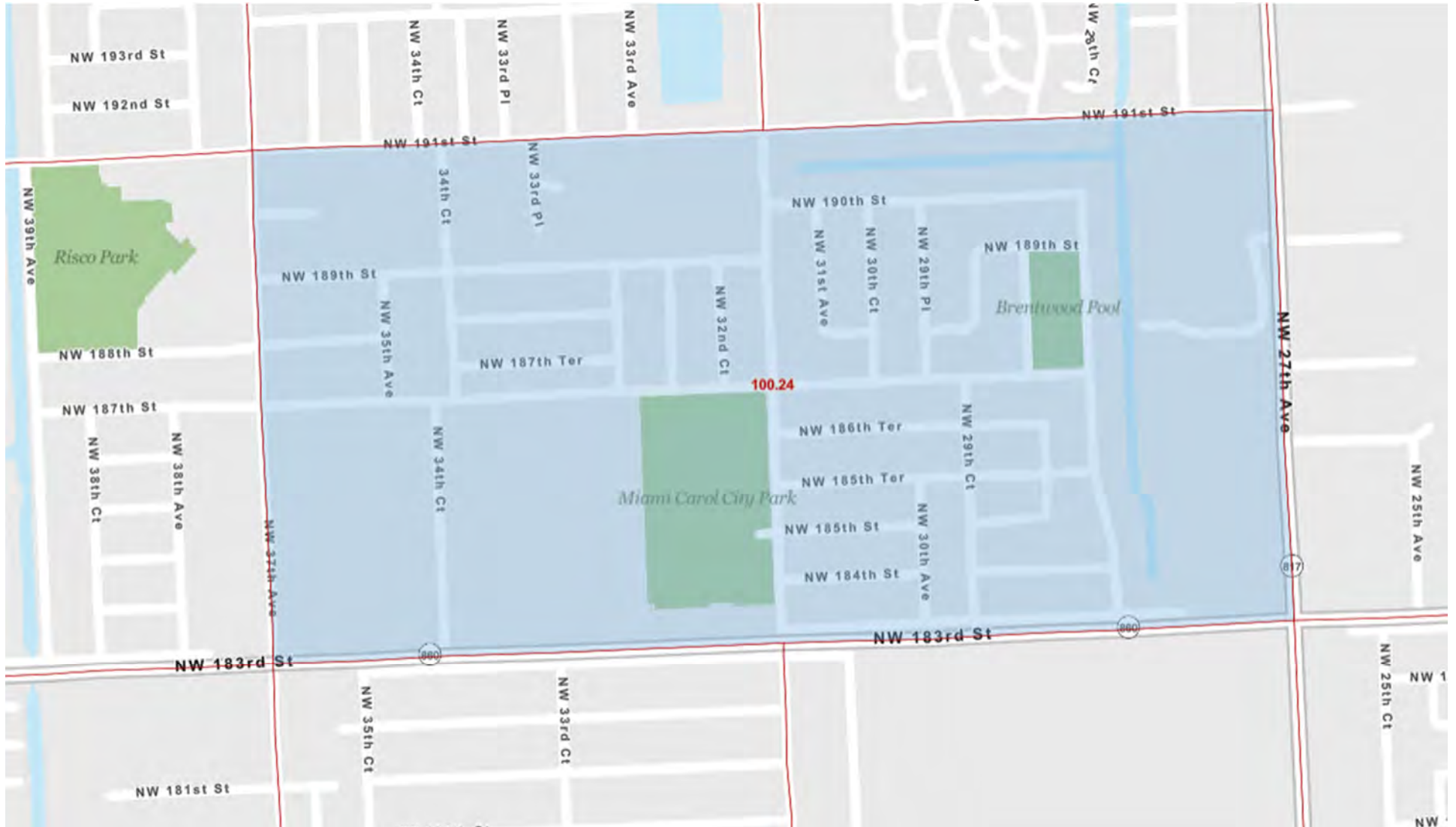
Florida Federally Designated Targeted Area Maps

Census Tract 99.04 in Miami-Dade County, Florida



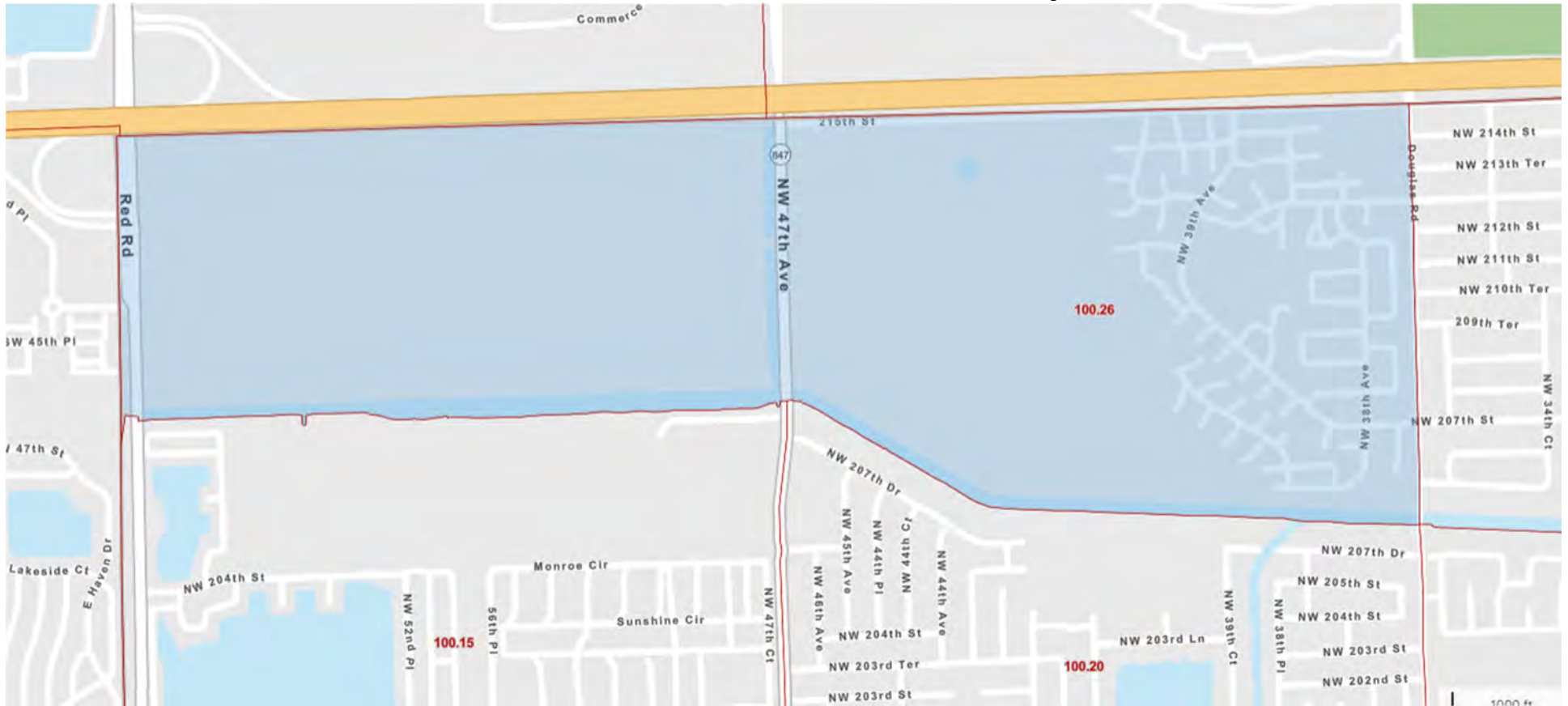
Florida Federally Designated Targeted Area Maps

Census Tract 100.24 in Miami-Dade County, Florida



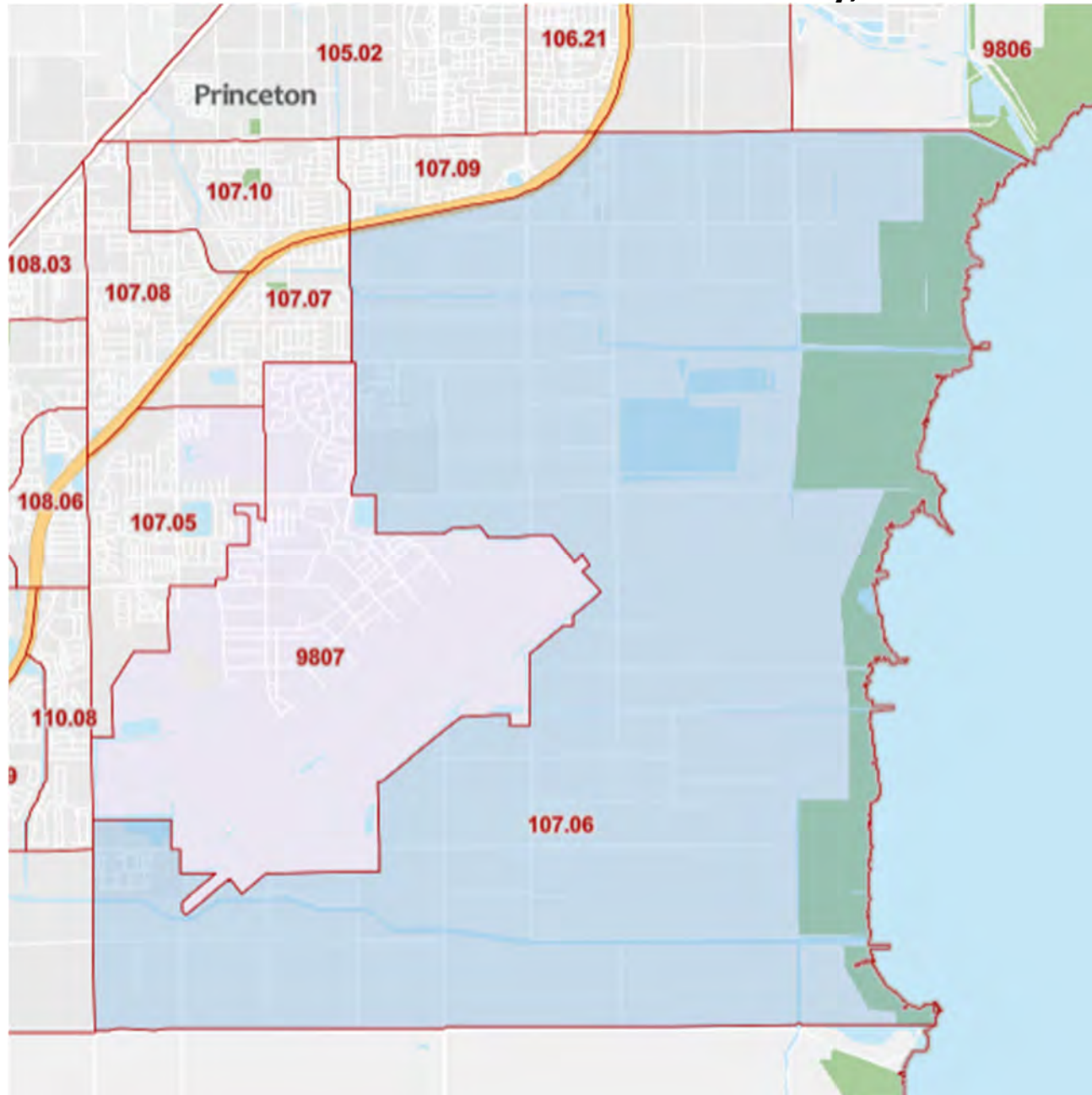
Florida Federally Designated Targeted Area Maps

Census Tract 100.26 in Miami-Dade County, Florida



Florida Federally Designated Targeted Area Maps

Census Tract 107.06 in Miami-Dade County, Florida



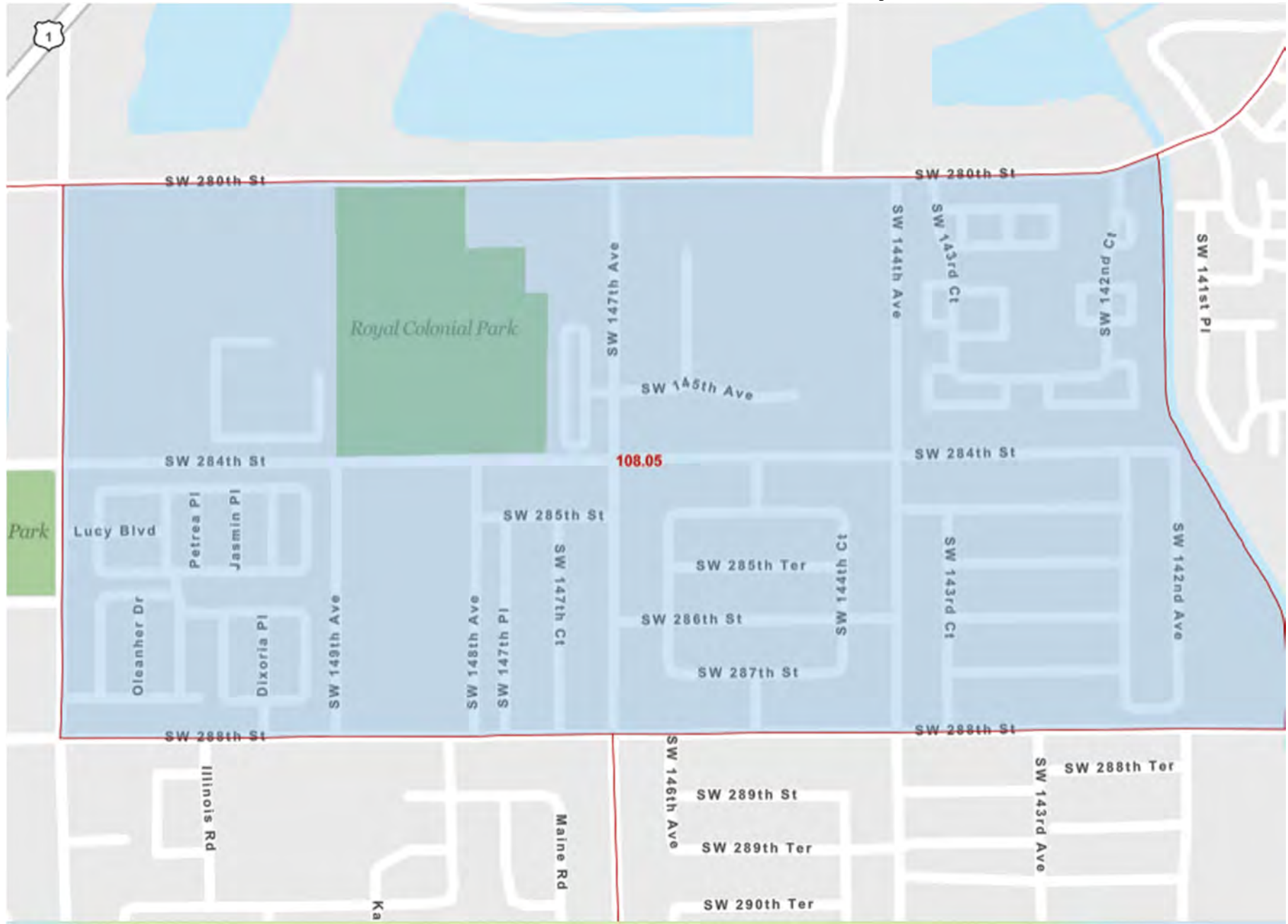
Florida Federally Designated Targeted Area Maps

Census Tract 108.03 in Miami-Dade County, Florida



Florida Federally Designated Targeted Area Maps

Census Tract 108.05 in Miami-Dade County, Florida



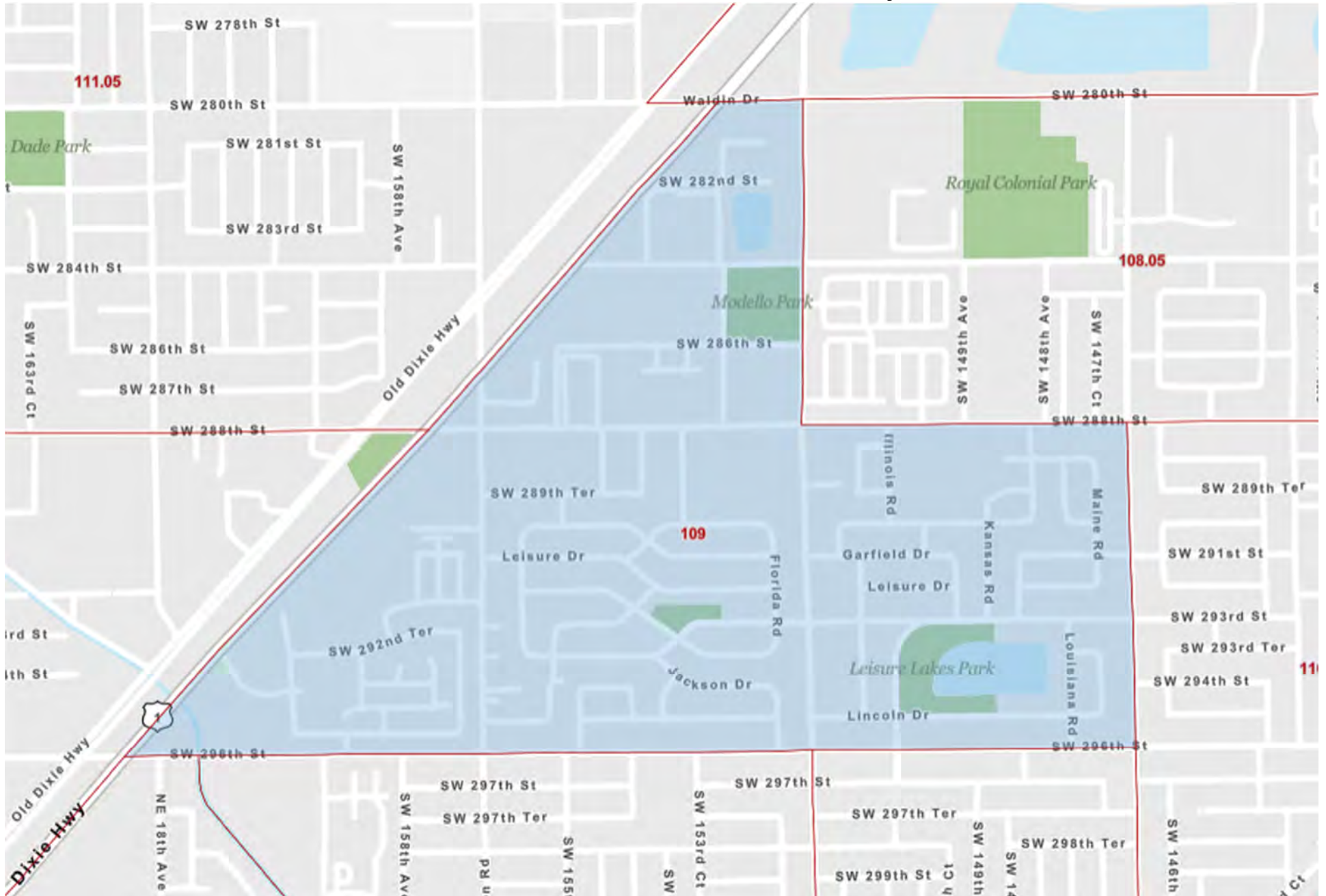
Florida Federally Designated Targeted Area Maps

Census Tract 108.06 in Miami-Dade County, Florida



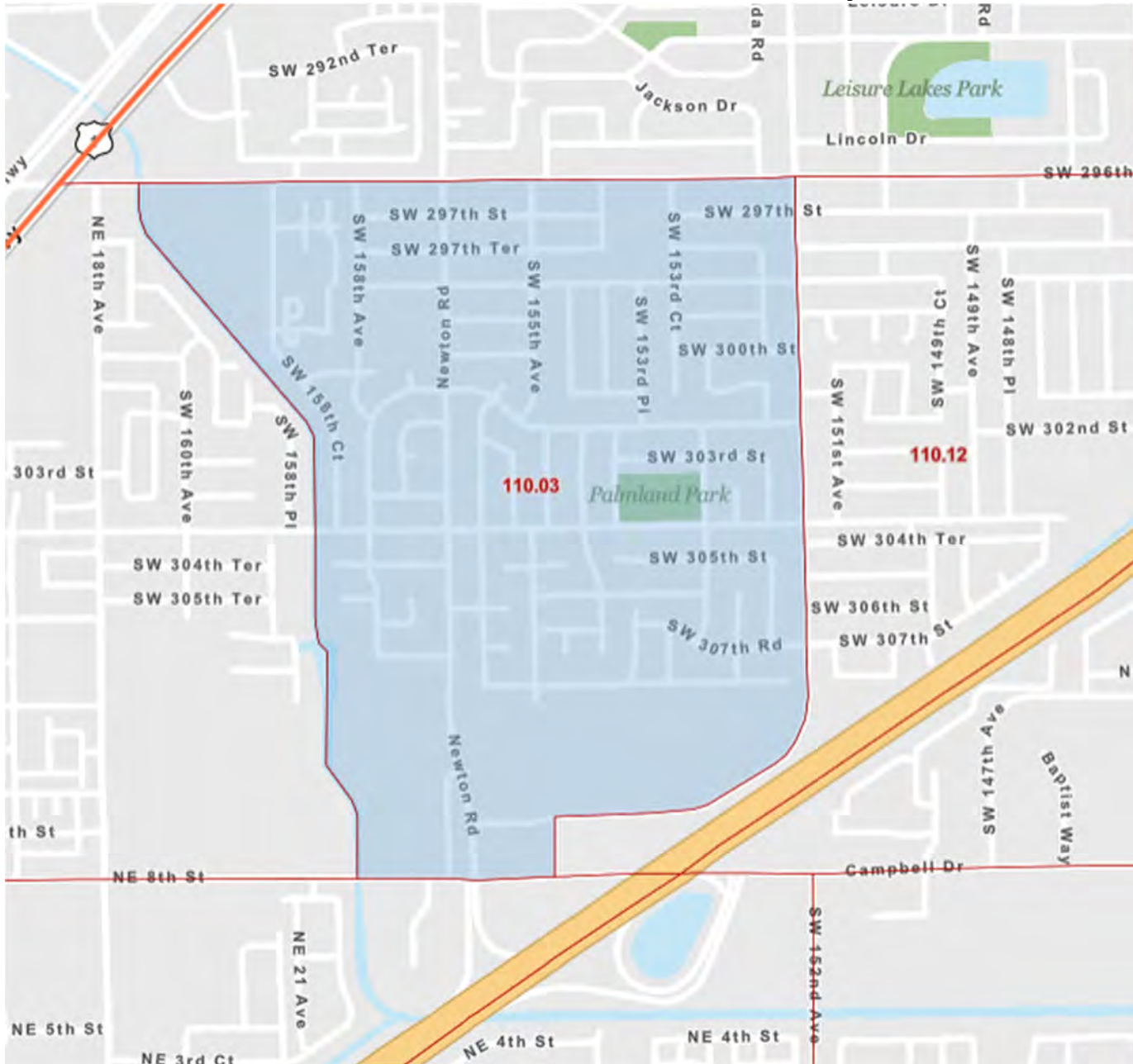
Florida Federally Designated Targeted Area Maps

Census Tract 109.00 in Miami-Dade County, Florida



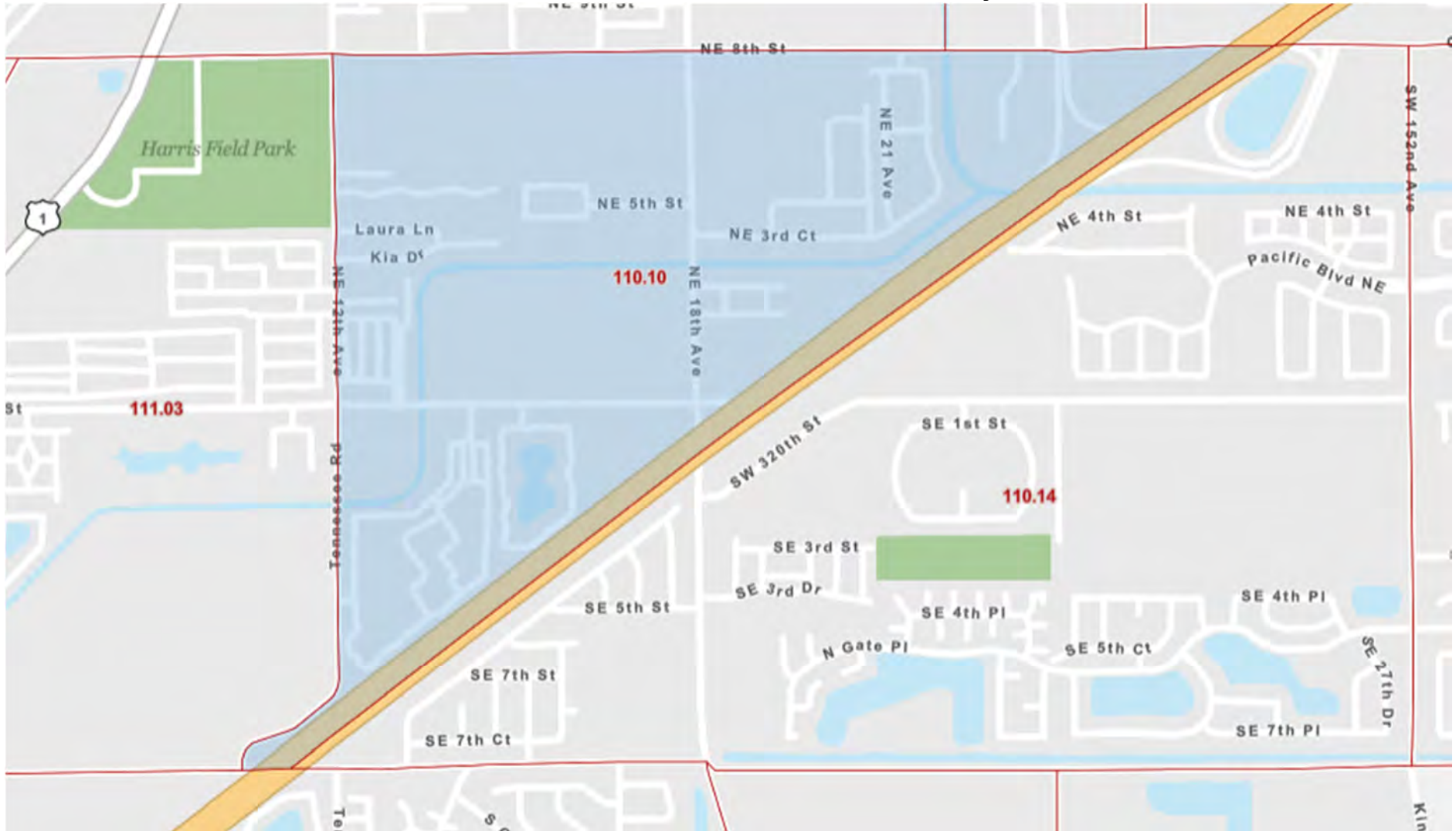
Florida Federally Designated Targeted Area Maps

Census Tract 110.03 in Miami-Dade County, Florida



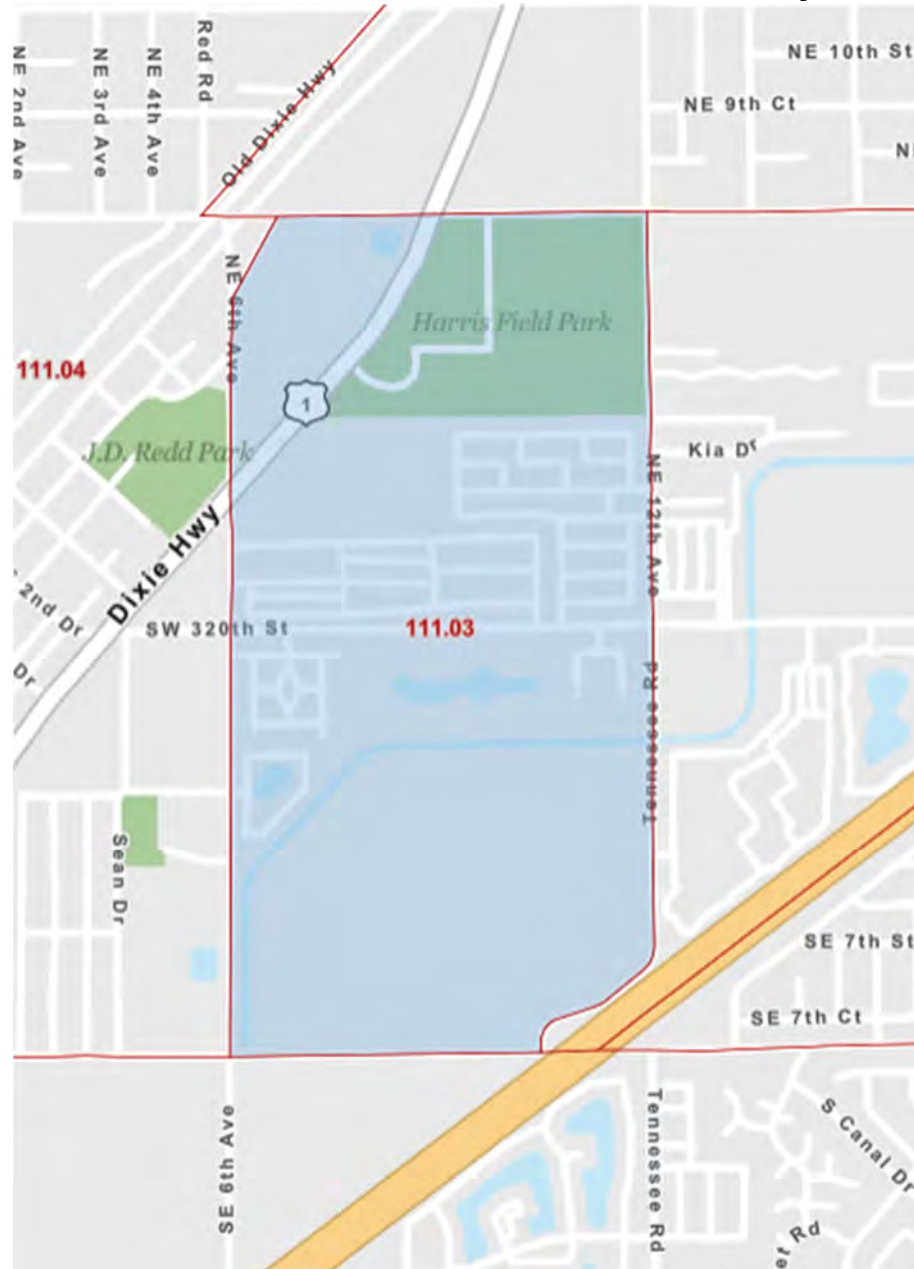
Florida Federally Designated Targeted Area Maps

Census Tract 110.10 in Miami-Dade County, Florida



Florida Federally Designated Targeted Area Maps

Census Tract 111.03 in Miami-Dade County, Florida



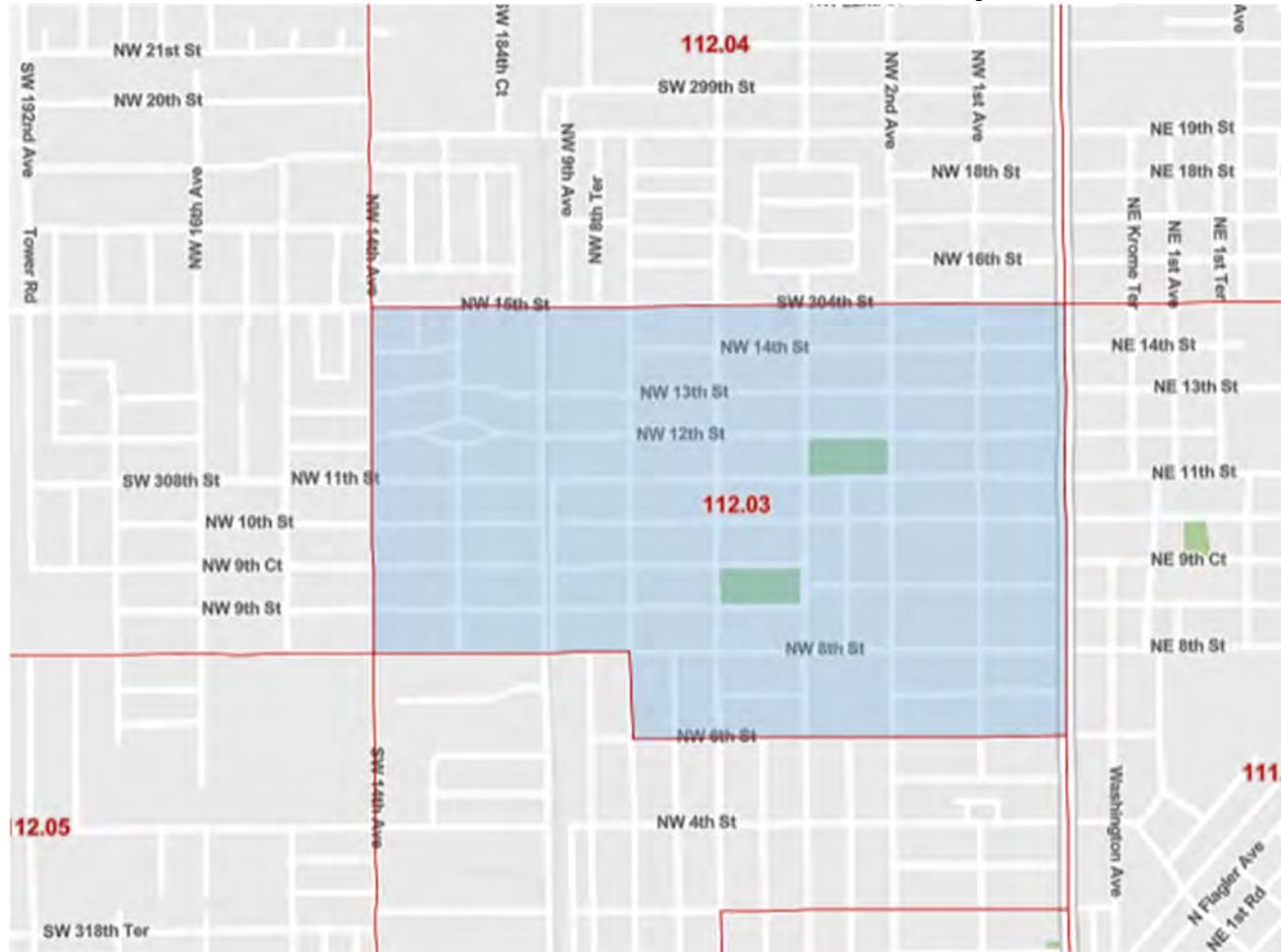
Florida Federally Designated Targeted Area Maps

Census Tract 111.04 in Miami-Dade County, Florida



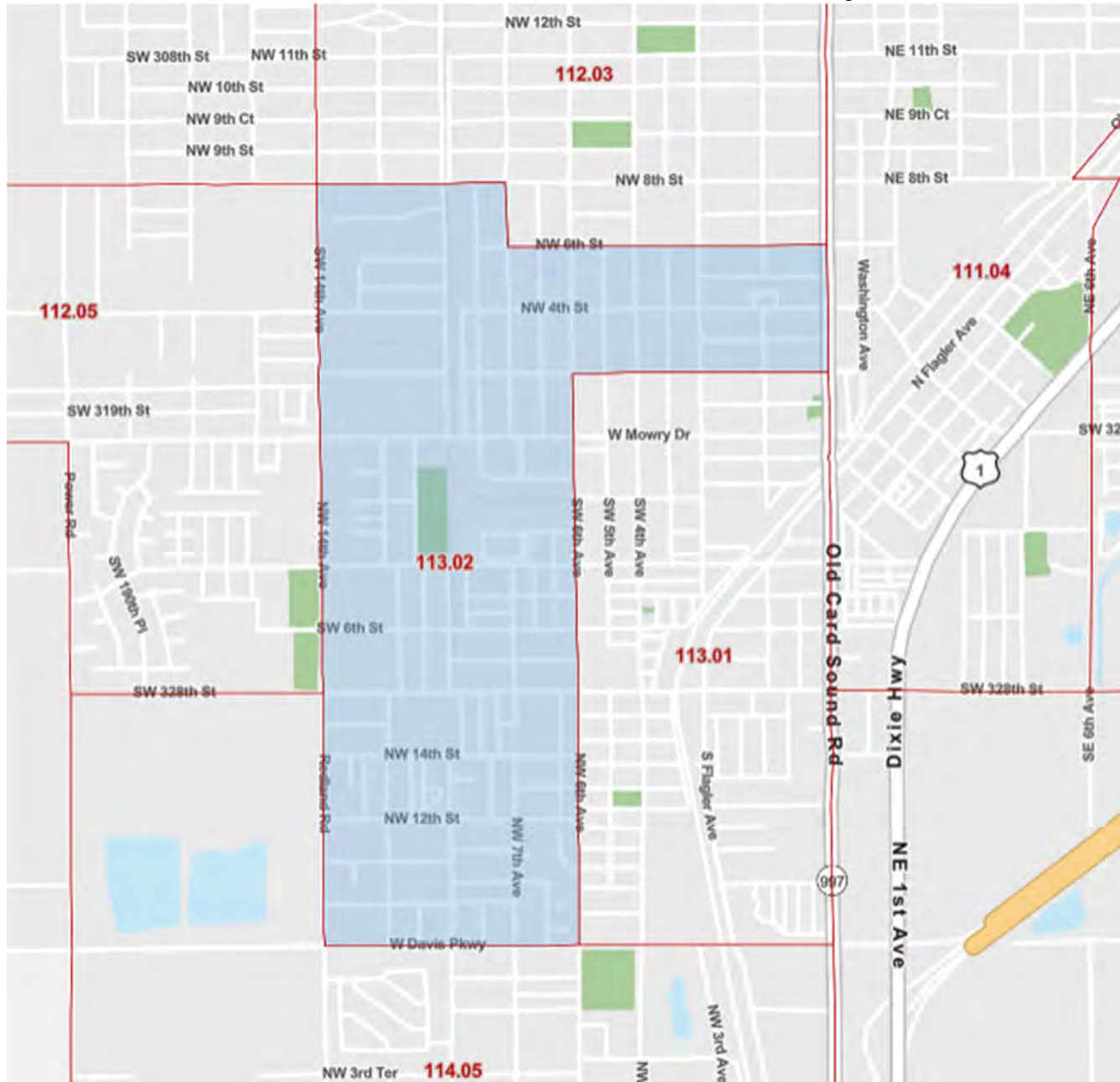
Florida Federally Designated Targeted Area Maps

Census Tract 112.03 in Miami-Dade County, Florida



Florida Federally Designated Targeted Area Maps

Census Tract 113.02 in Miami-Dade County, Florida



Florida Federally Designated Targeted Area Maps

Census Tract 117.02 in Miami-Dade County, Florida



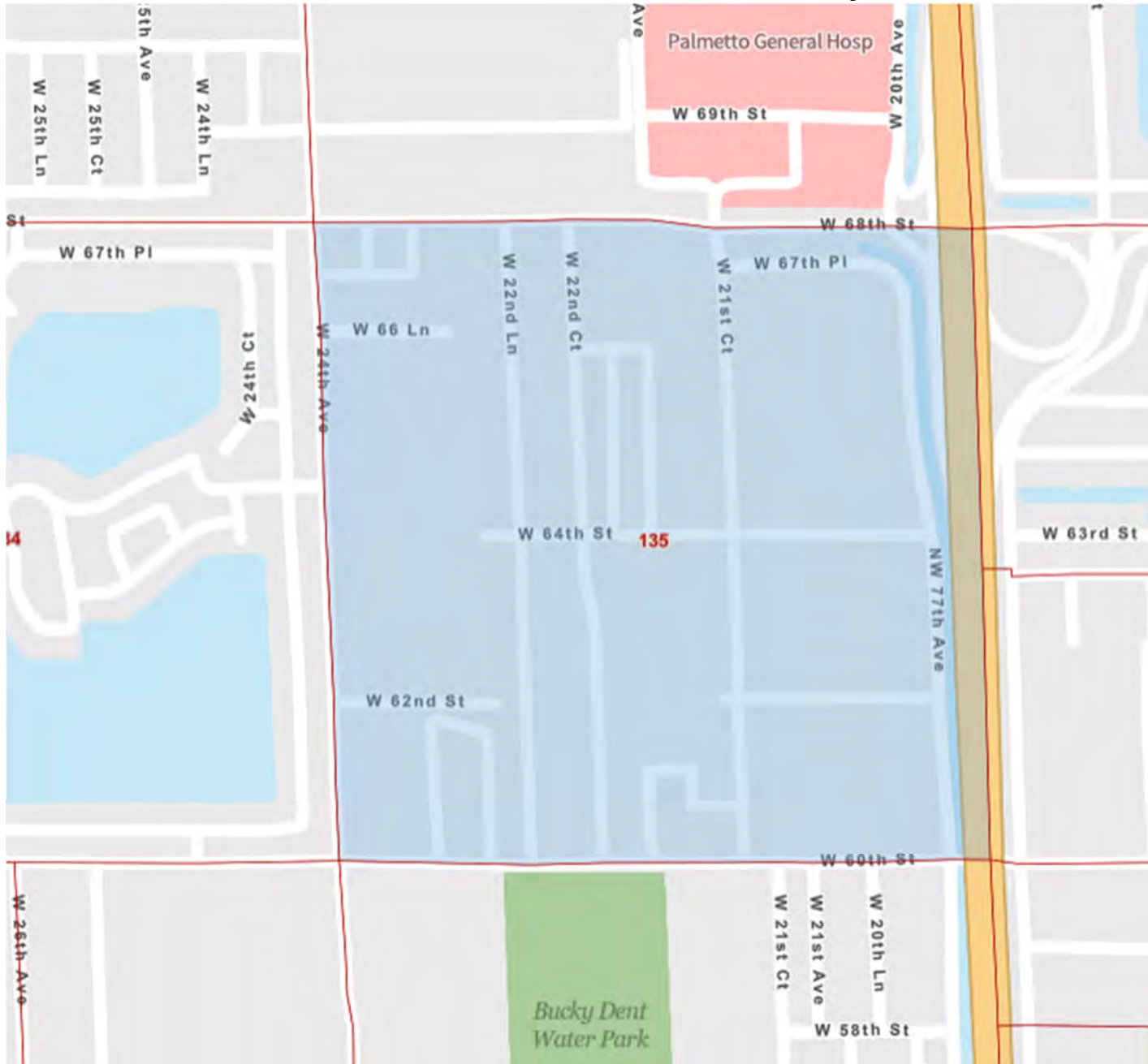
Florida Federally Designated Targeted Area Maps

Census Tract 120.02 in Miami-Dade County, Florida



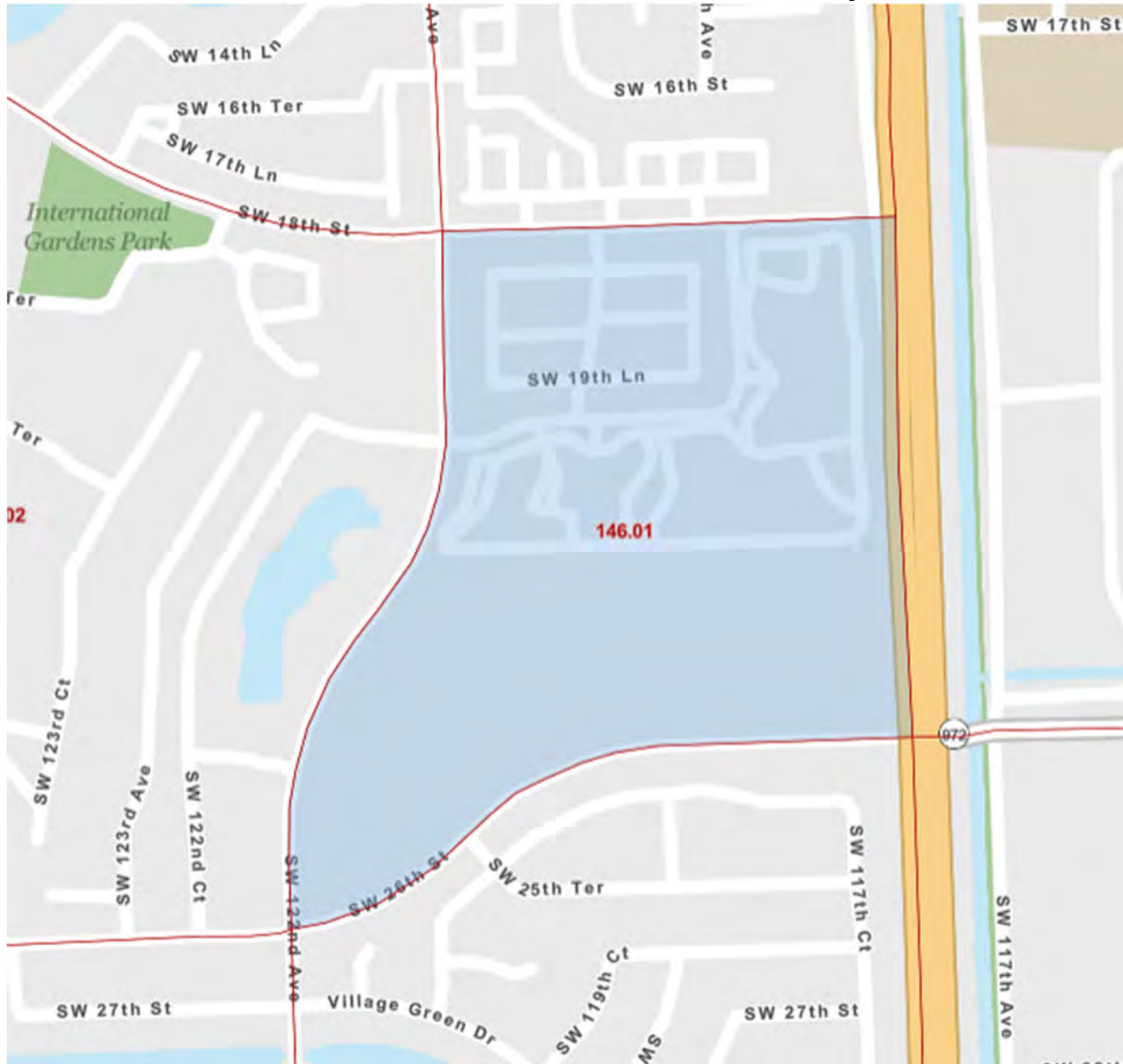
Florida Federally Designated Targeted Area Maps

Census Tract 135.00 in Miami-Dade County, Florida



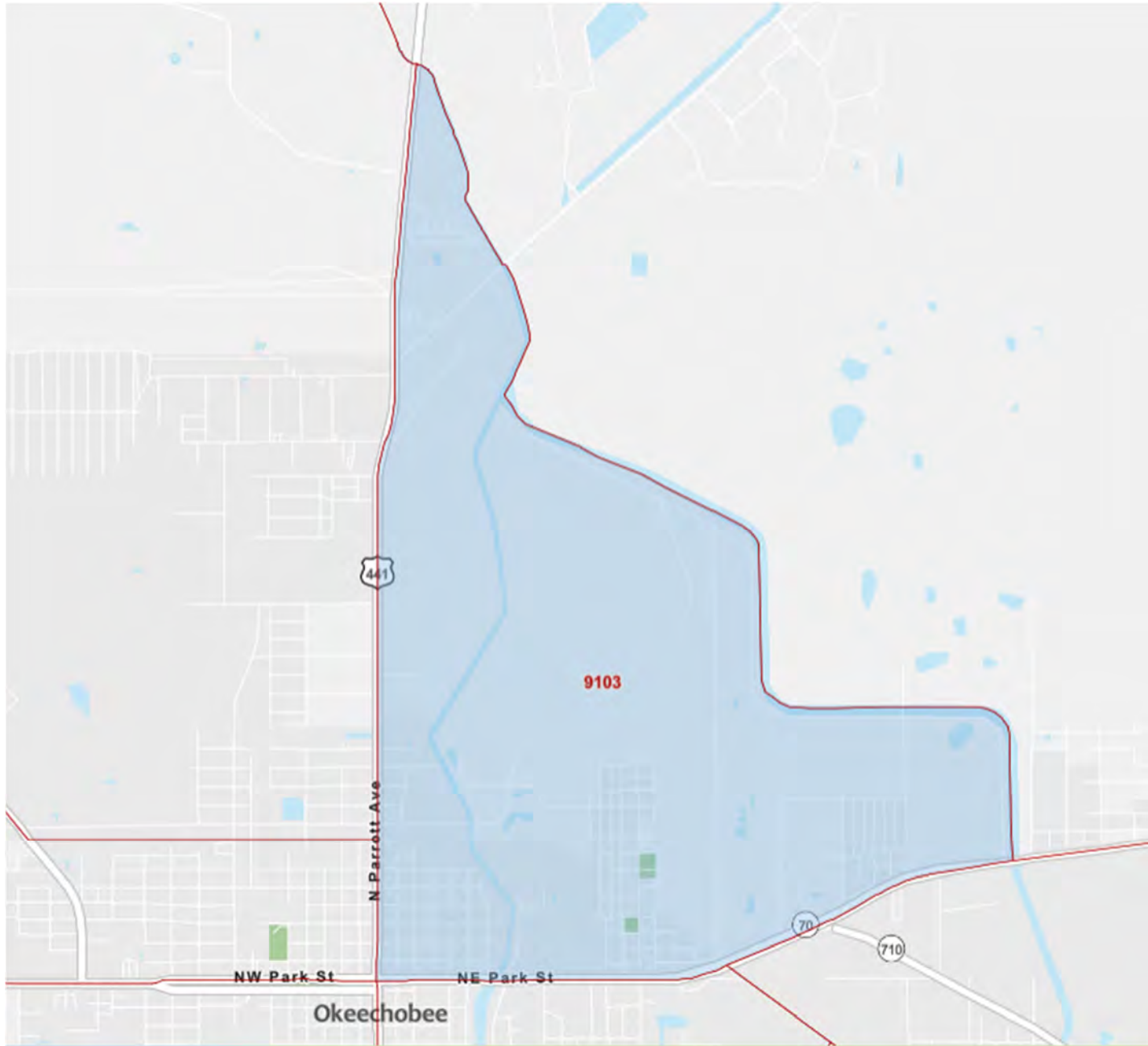
Florida Federally Designated Targeted Area Maps

Census Tract 146.01 in Miami-Dade County, Florida



Florida Federally Designated Targeted Area Maps

Census Tract 9103.00 in Okeechobee County, Florida



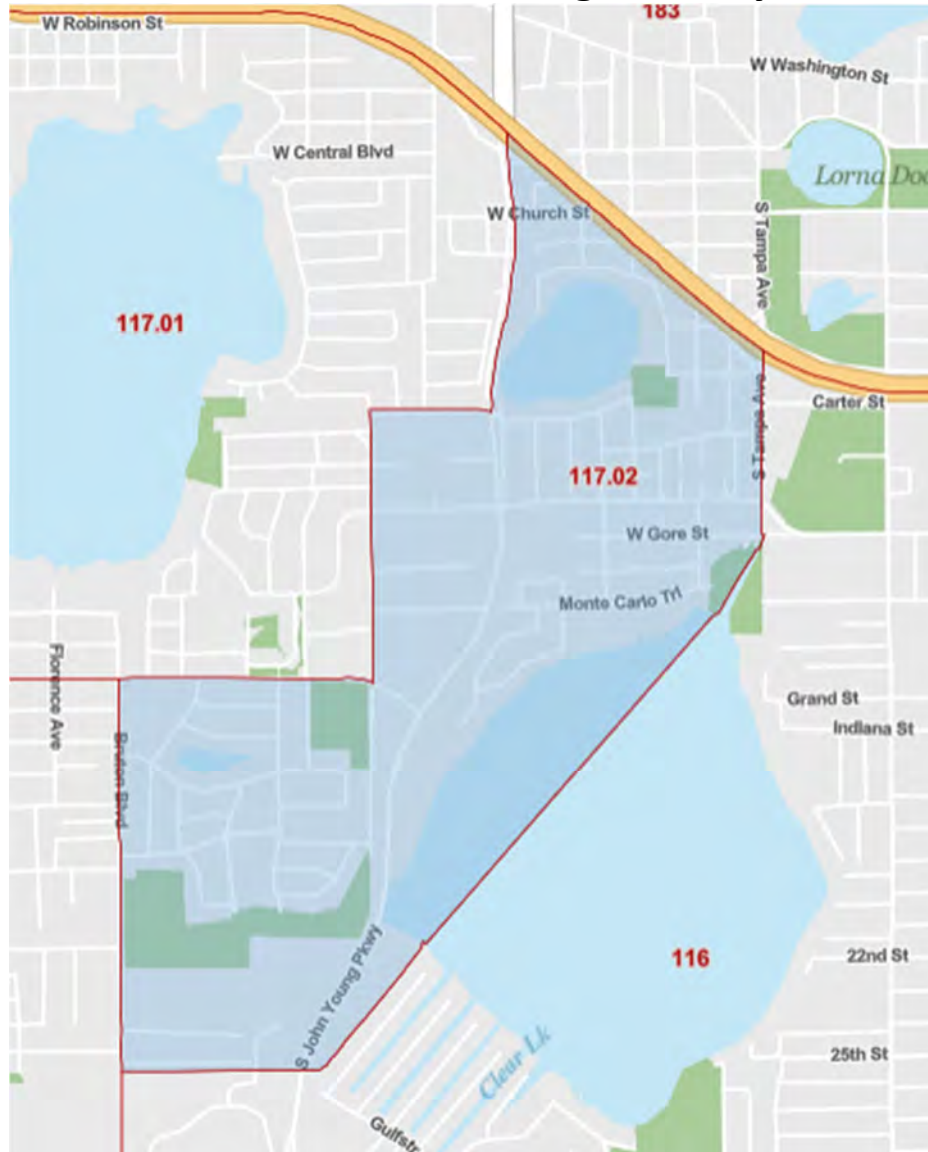
Florida Federally Designated Targeted Area Maps

Census Tract 104.00 in Orange County, Florida



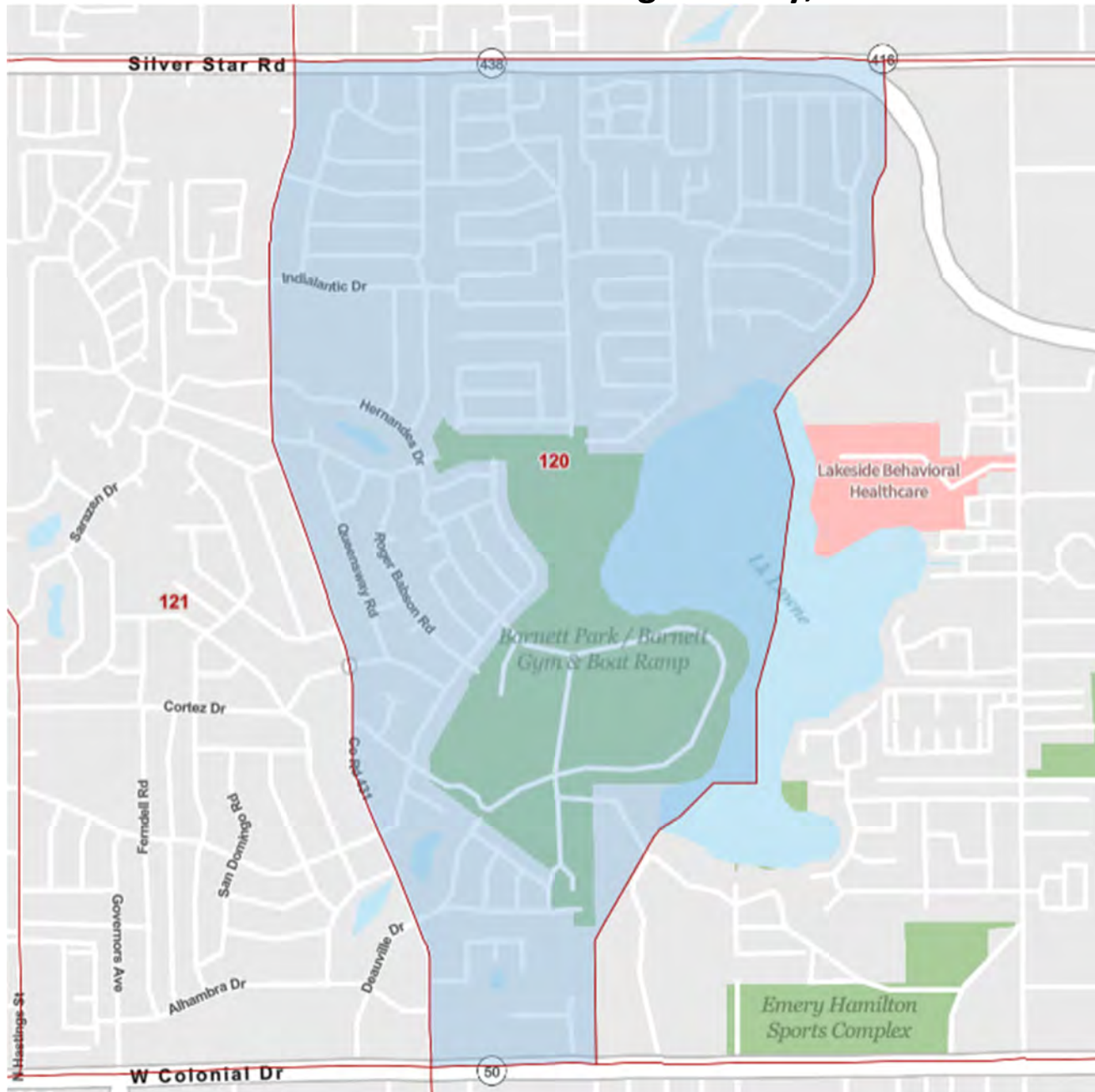
Florida Federally Designated Targeted Area Maps

Census Tract 117.02 in Orange County, Florida



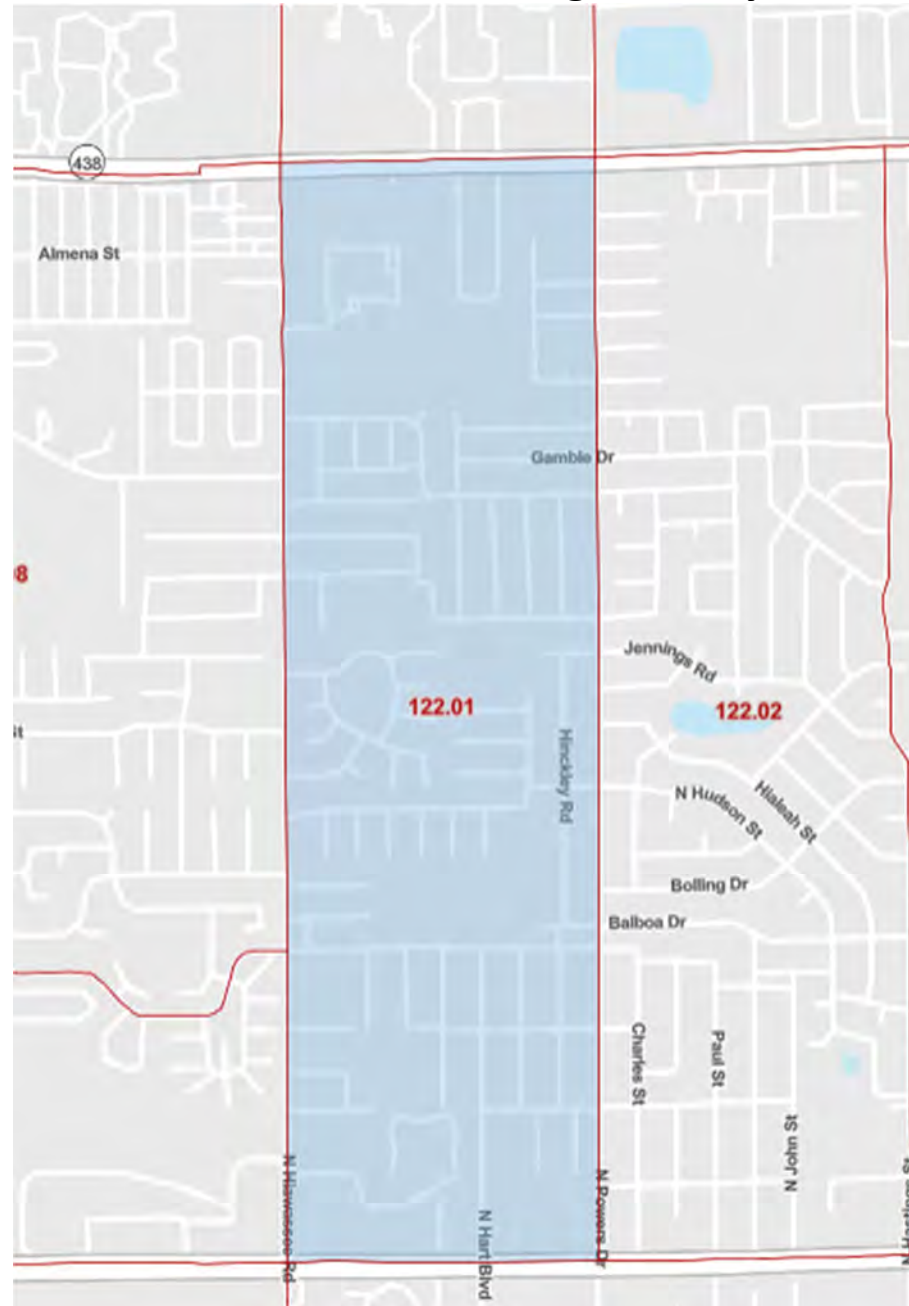
Florida Federally Designated Targeted Area Maps

Census Tract 120.00 in Orange County, Florida



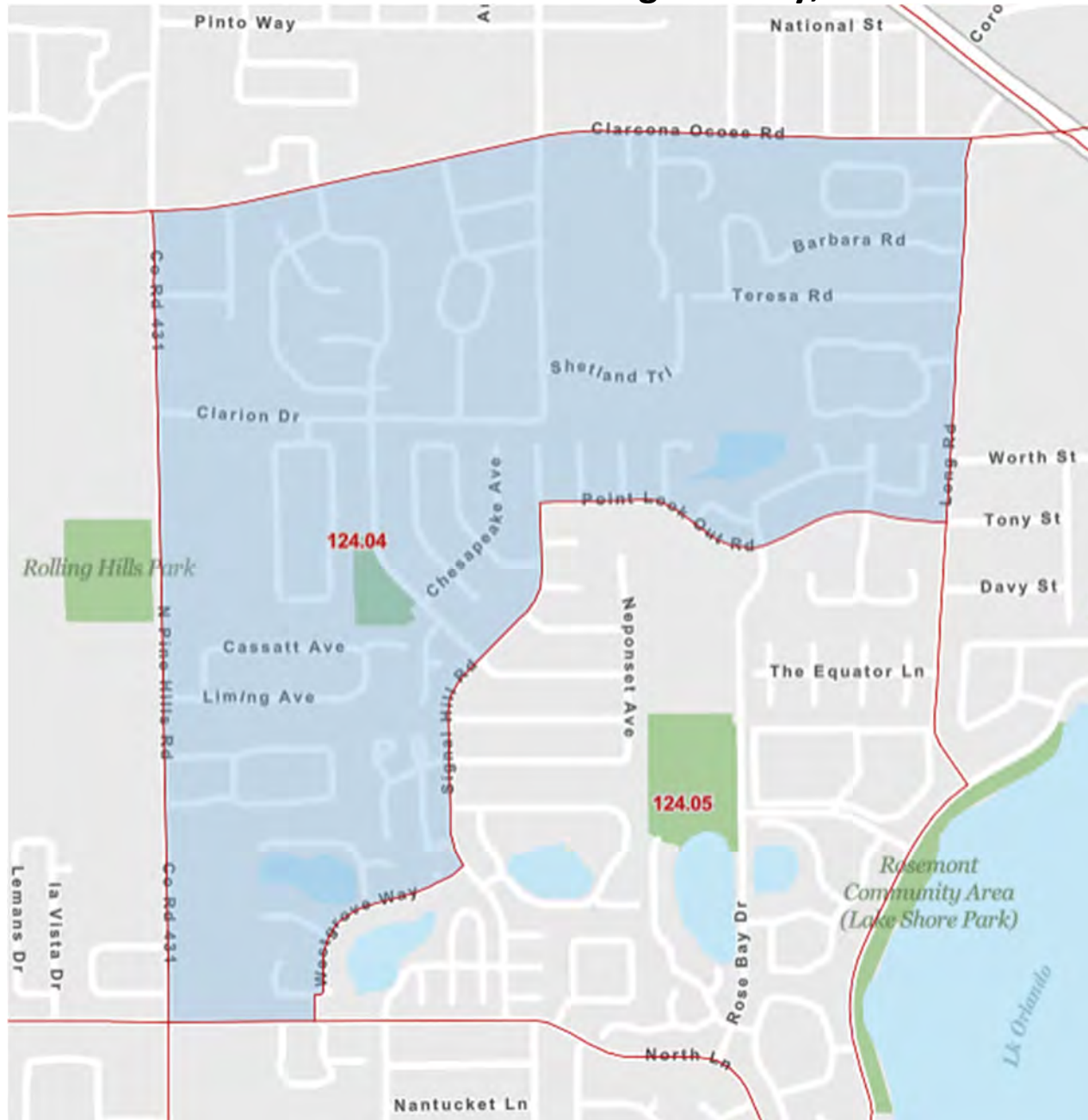
Florida Federally Designated Targeted Area Maps

Census Tract 122.01 in Orange County, Florida



Florida Federally Designated Targeted Area Maps

Census Tract 124.04 in Orange County, Florida



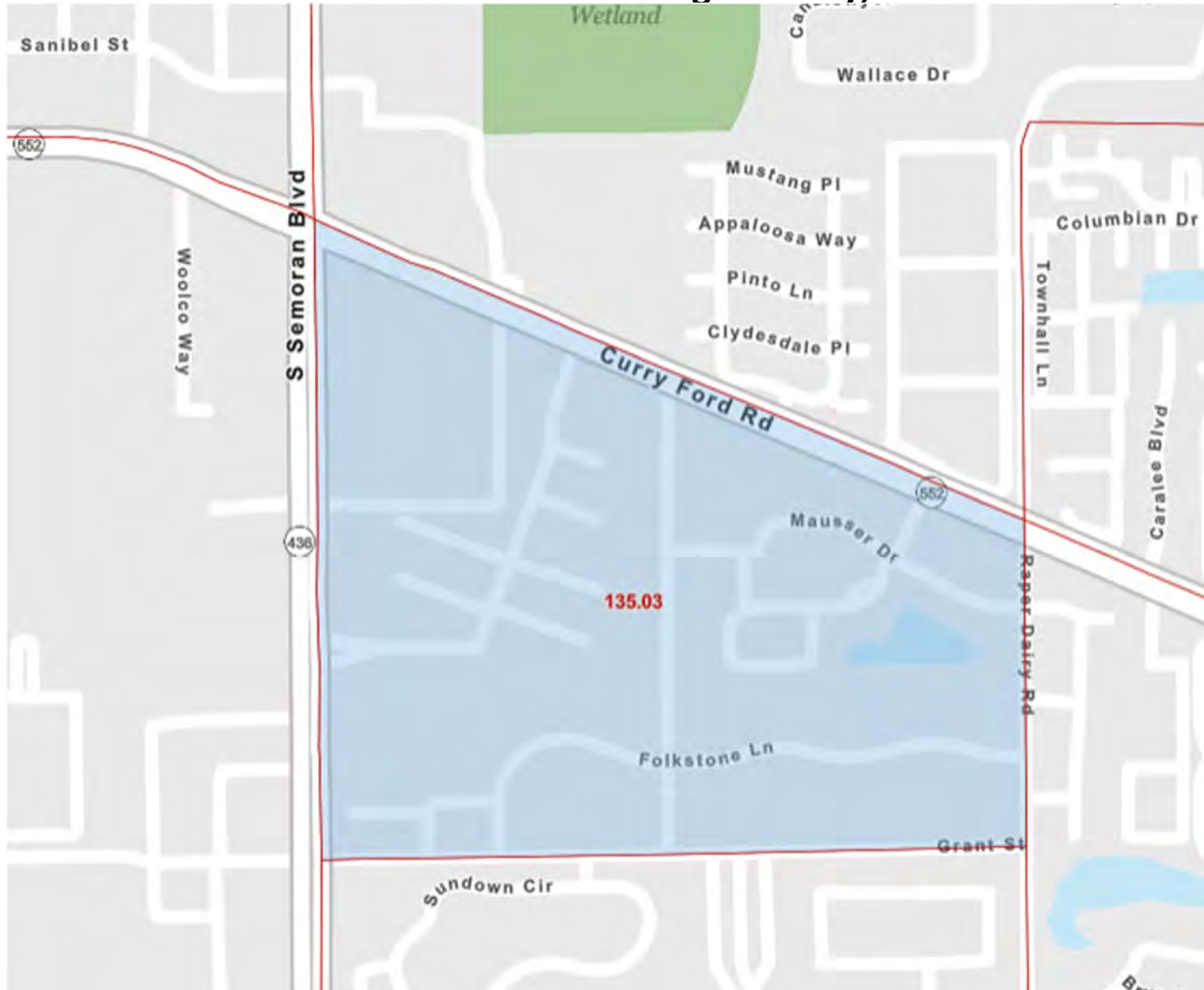
Florida Federally Designated Targeted Area Maps

Census Tract 134.05 in Orange County, Florida



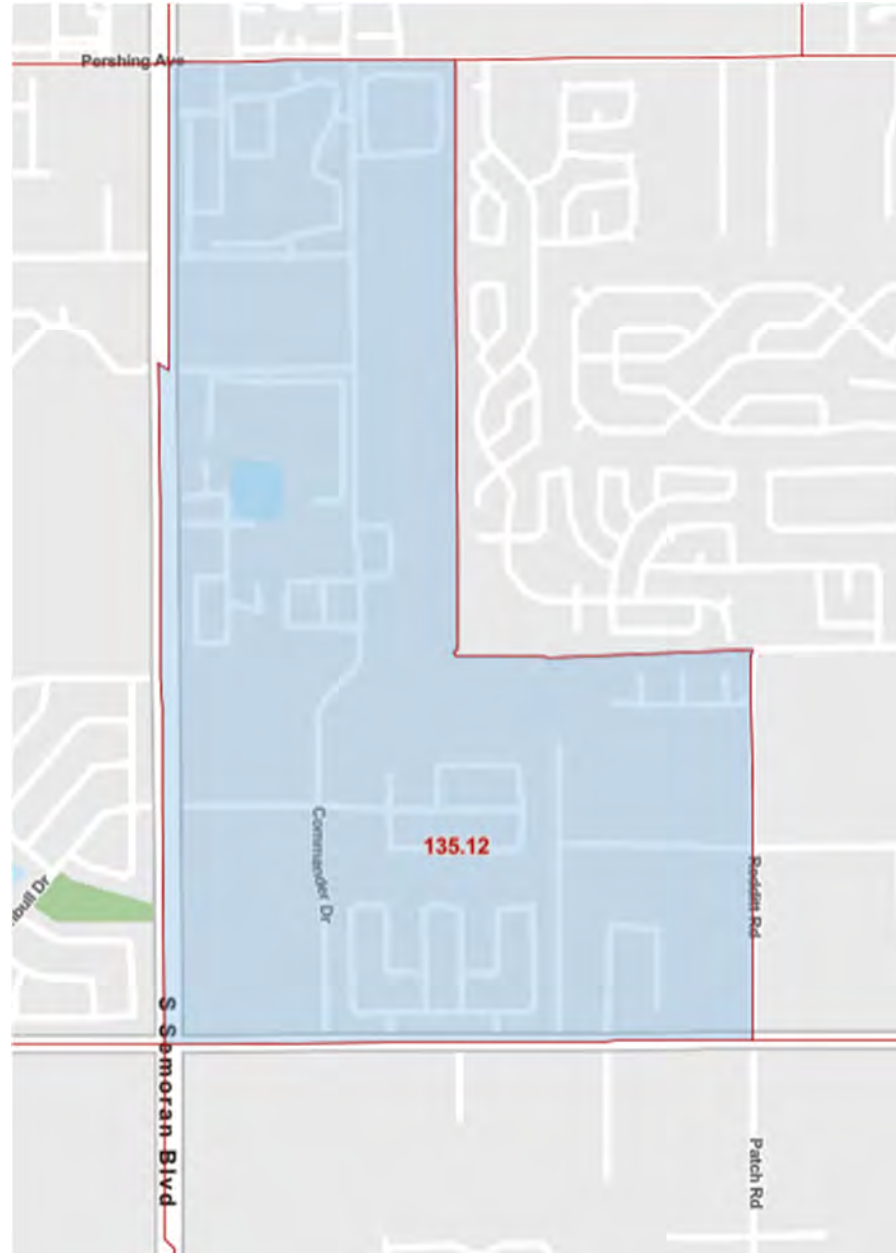
Florida Federally Designated Targeted Area Maps

Census Tract 135.03 in Orange County, Florida



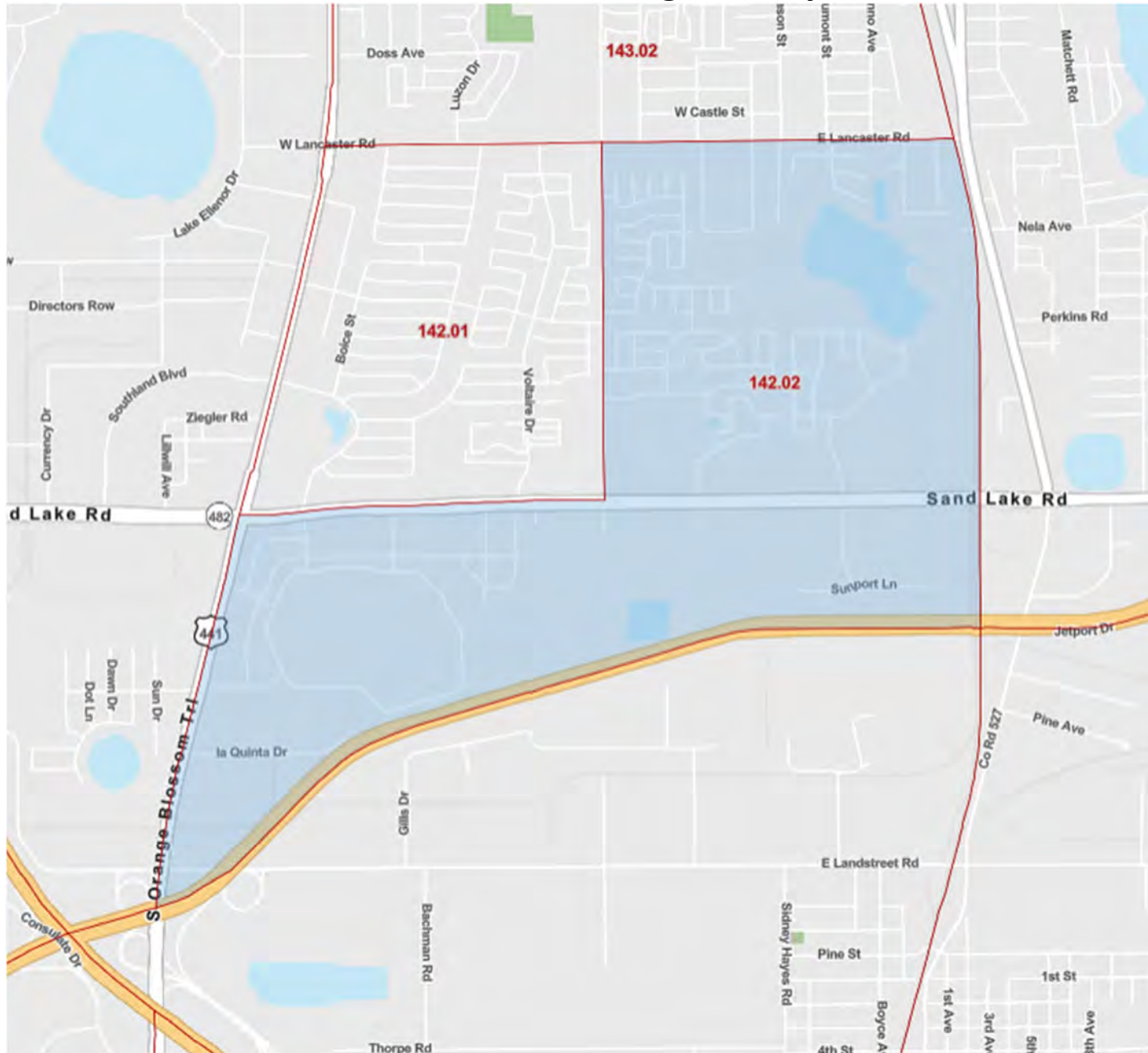
Florida Federally Designated Targeted Area Maps

Census Tract 135.12 in Orange County, Florida



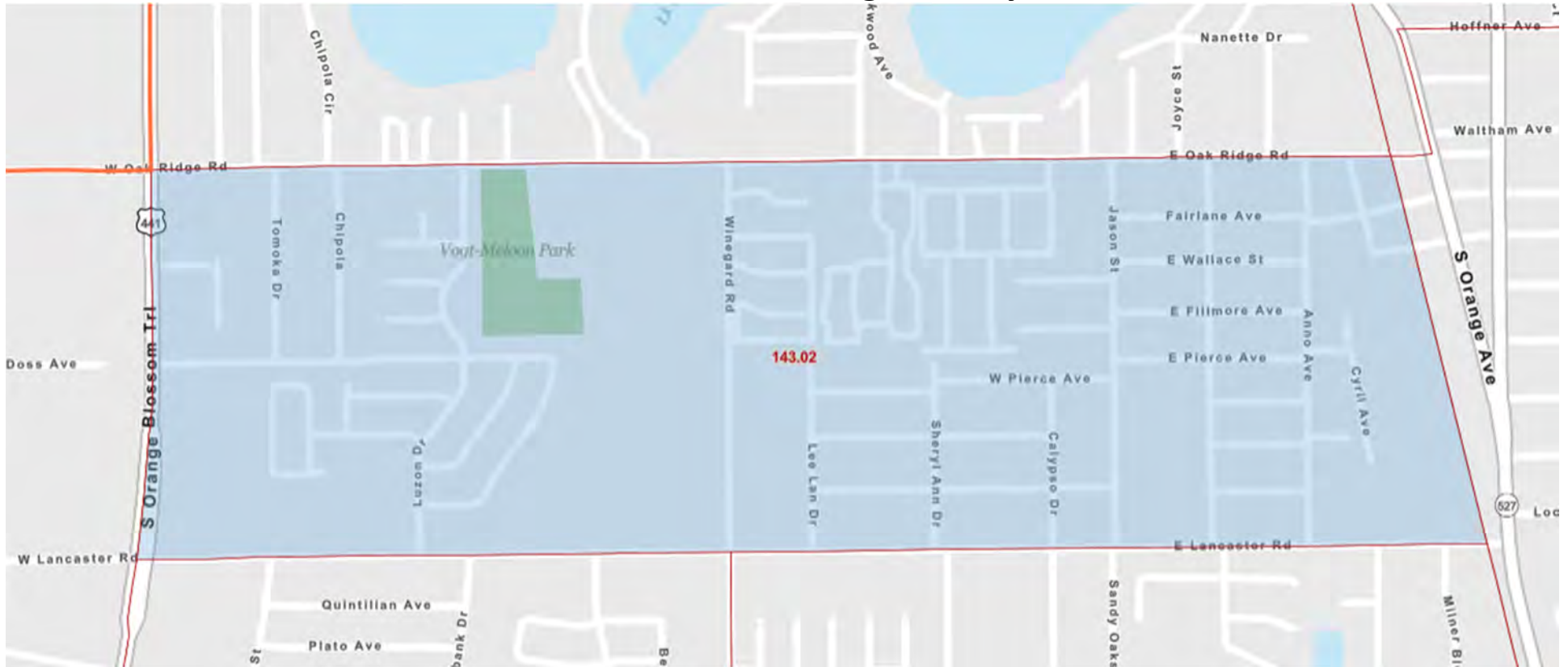
Florida Federally Designated Targeted Area Maps

Census Tract 142.02 in Orange County, Florida



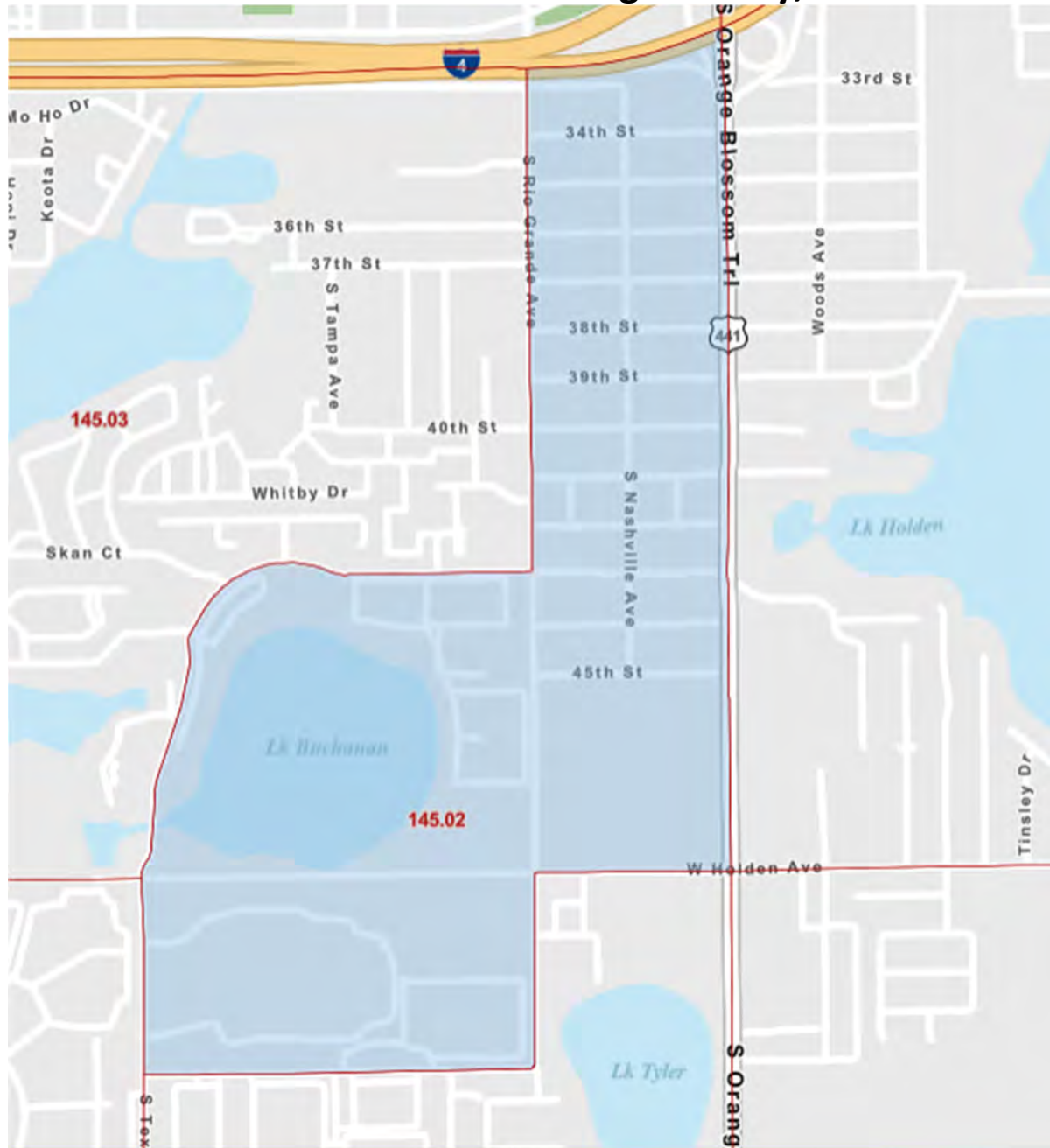
Florida Federally Designated Targeted Area Maps

Census Tract 143.02 in Orange County, Florida



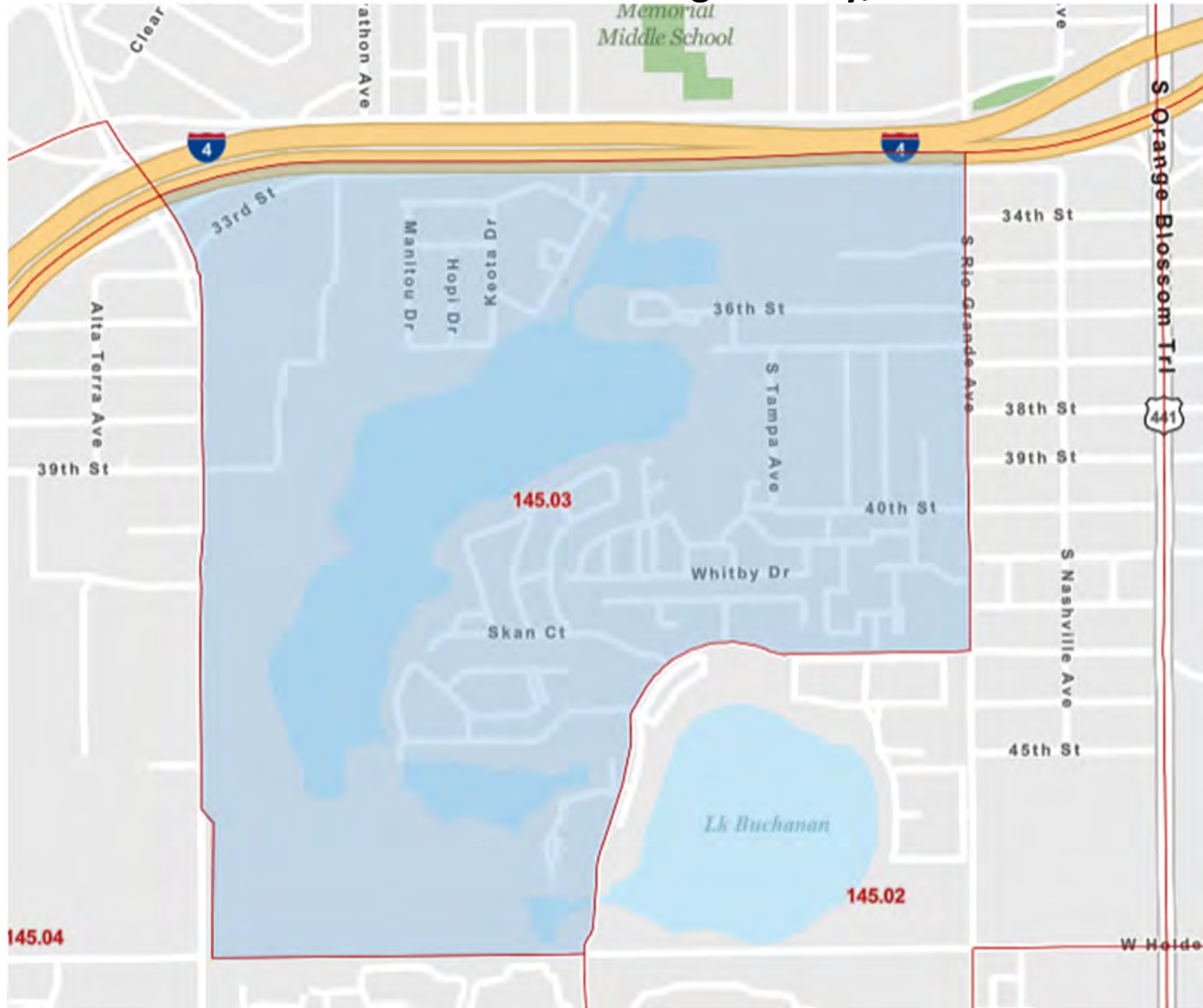
Florida Federally Designated Targeted Area Maps

Census Tract 145.02 in Orange County, Florida



Florida Federally Designated Targeted Area Maps

Census Tract 145.03 in Orange County, Florida



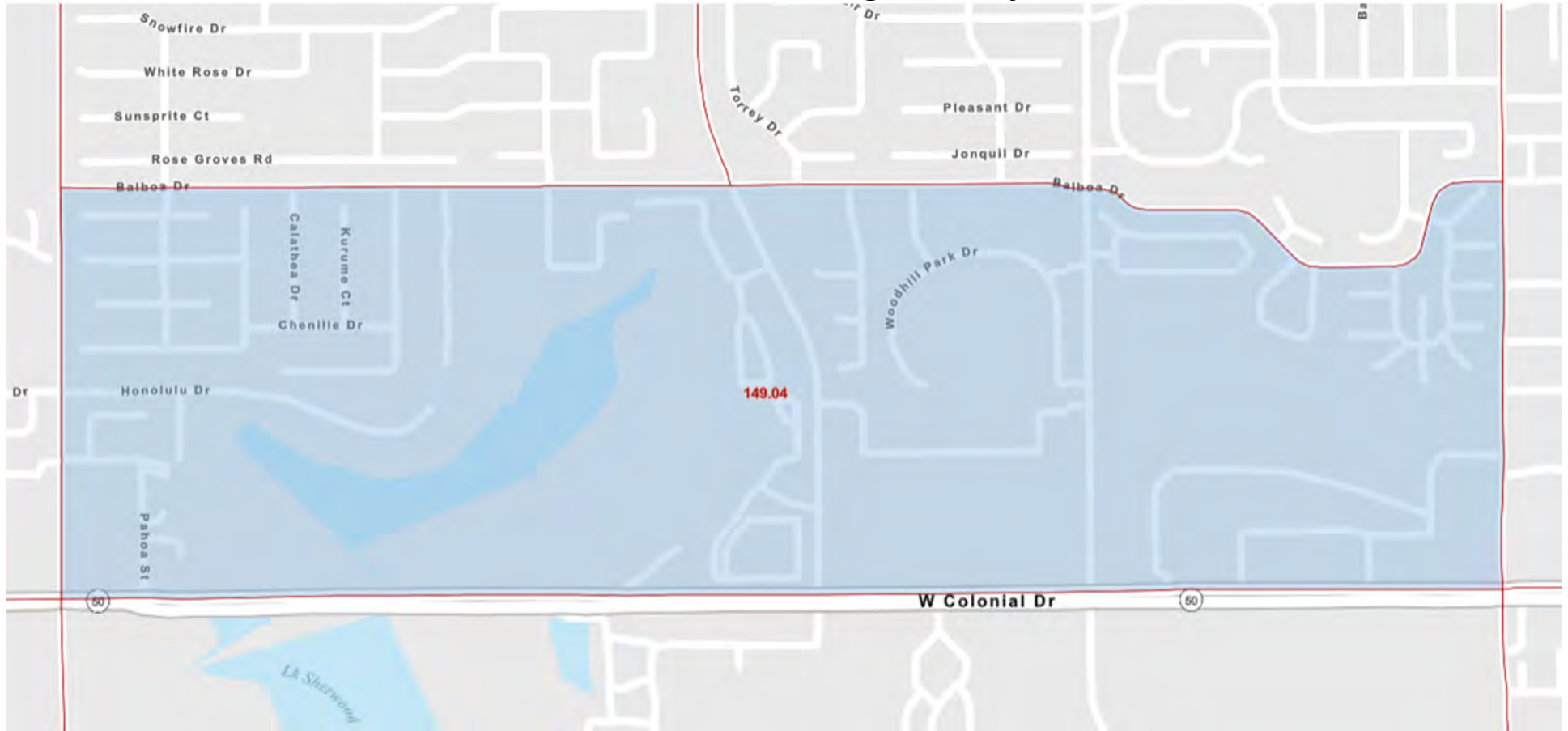
Florida Federally Designated Targeted Area Maps

Census Tract 146.09 in Orange County, Florida



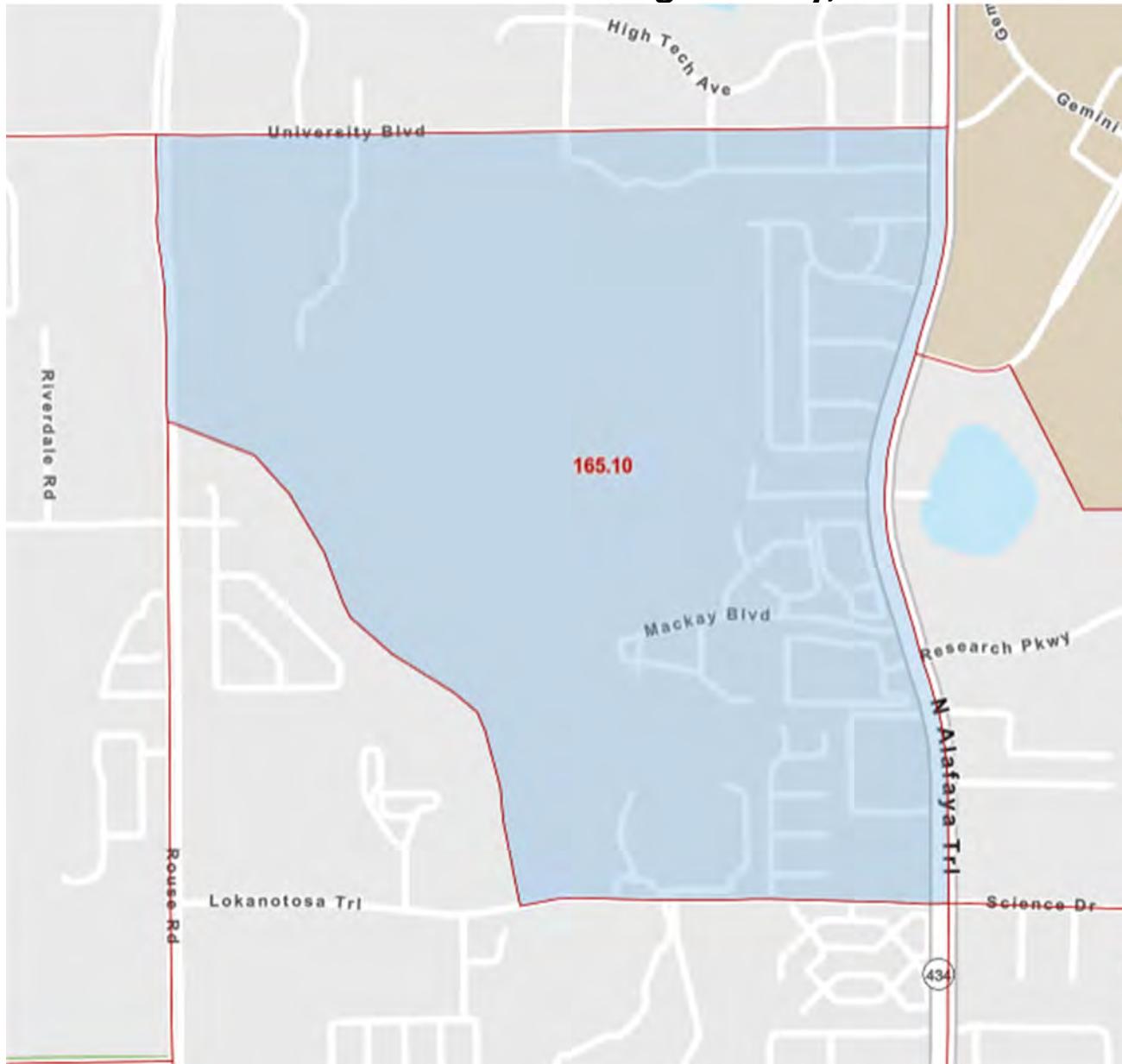
Florida Federally Designated Targeted Area Maps

Census Tract 149.04 in Orange County, Florida



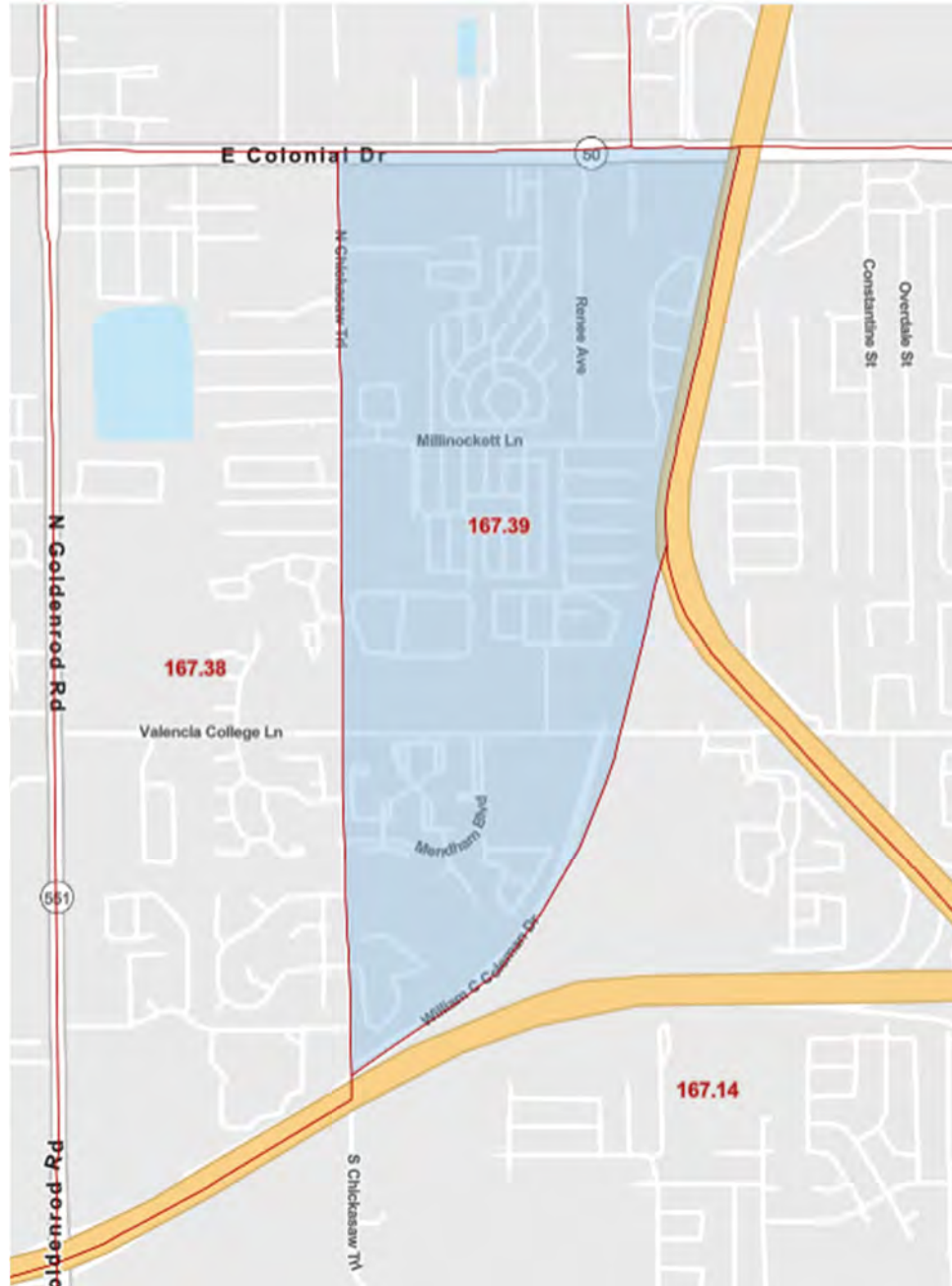
Florida Federally Designated Targeted Area Maps

Census Tract 165.10 in Orange County, Florida



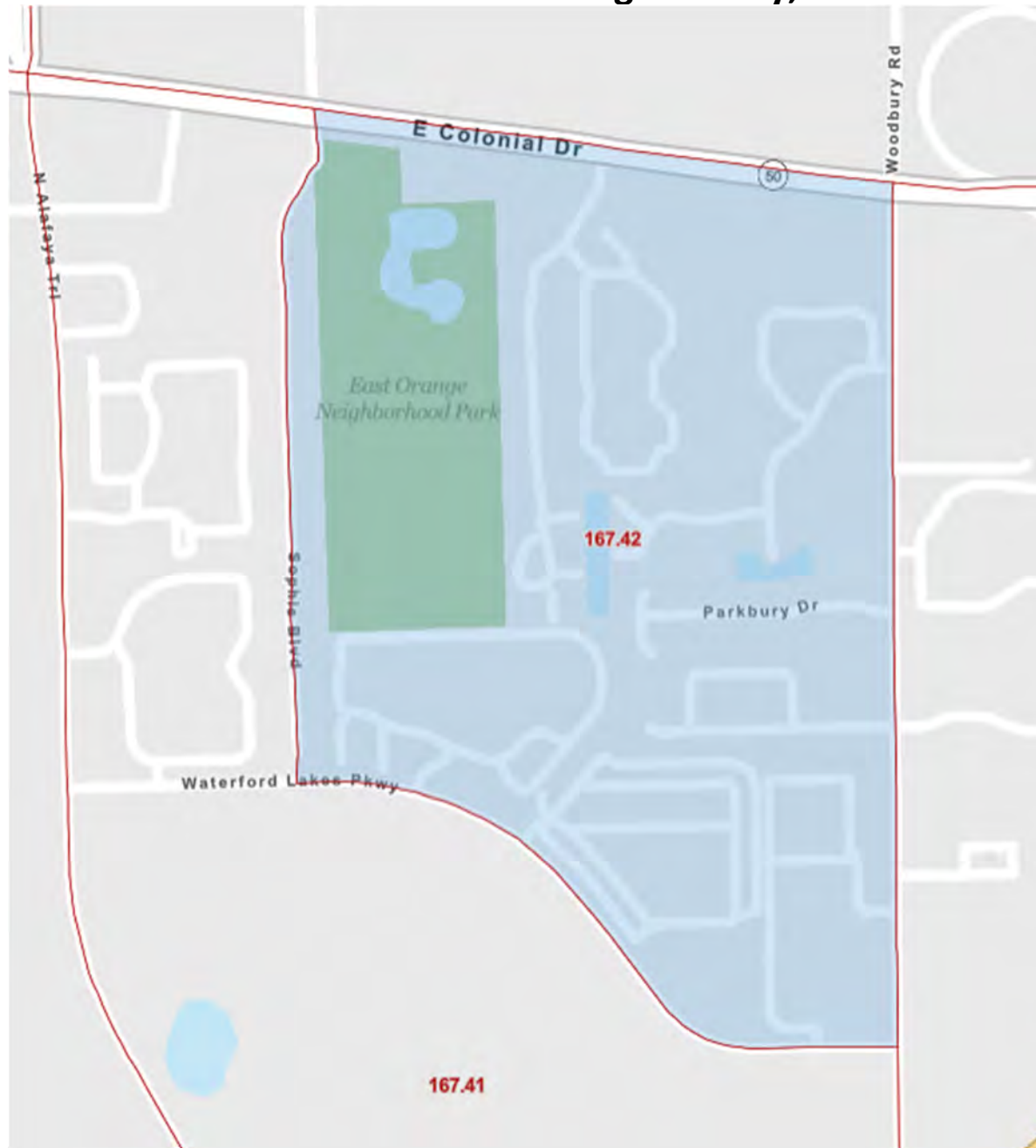
Florida Federally Designated Targeted Area Maps

Census Tract 167.39 in Orange County, Florida



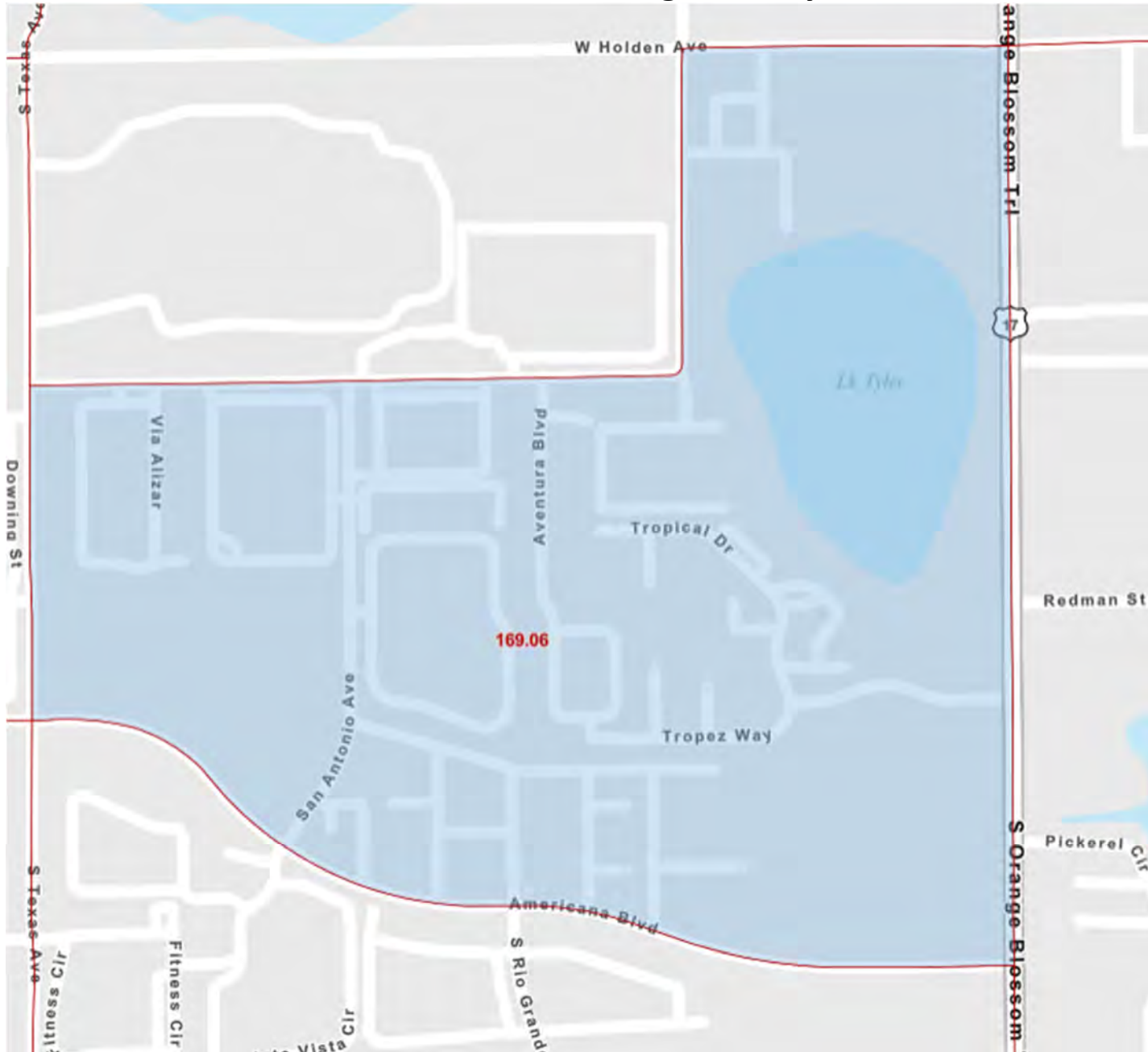
Florida Federally Designated Targeted Area Maps

Census Tract 167.42 in Orange County, Florida



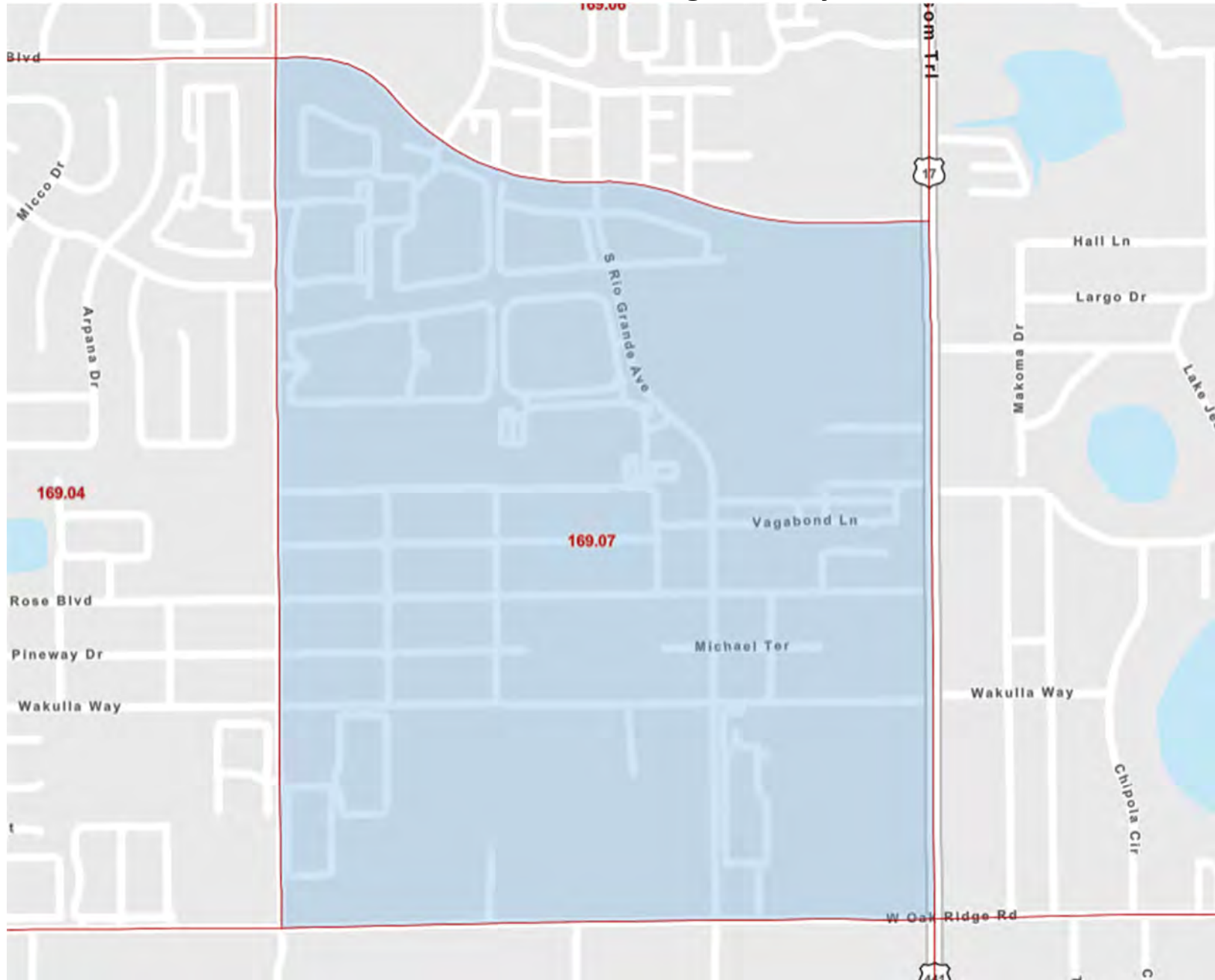
Florida Federally Designated Targeted Area Maps

Census Tract 169.06 in Orange County, Florida



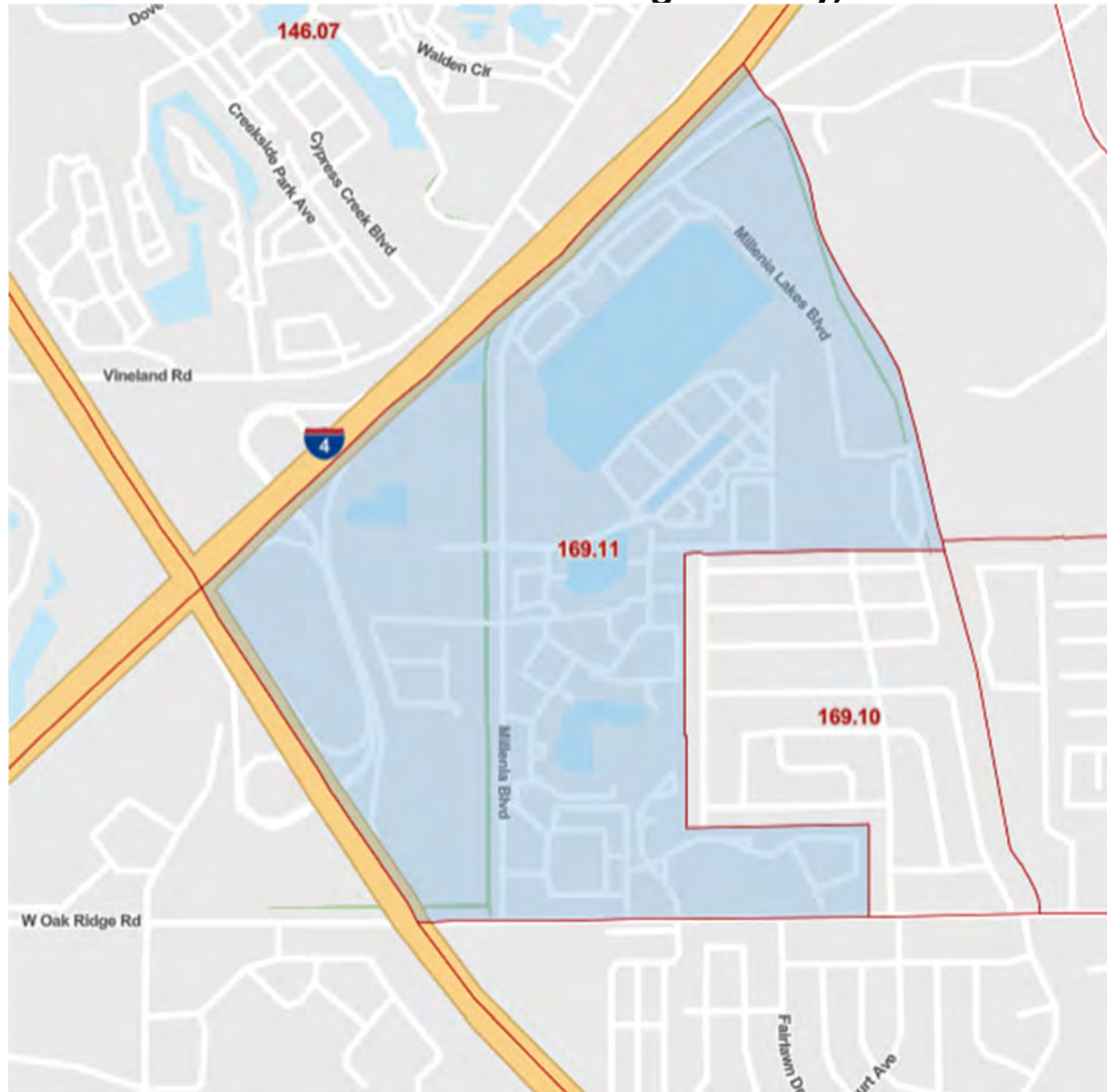
Florida Federally Designated Targeted Area Maps

Census Tract 169.07 in Orange County, Florida



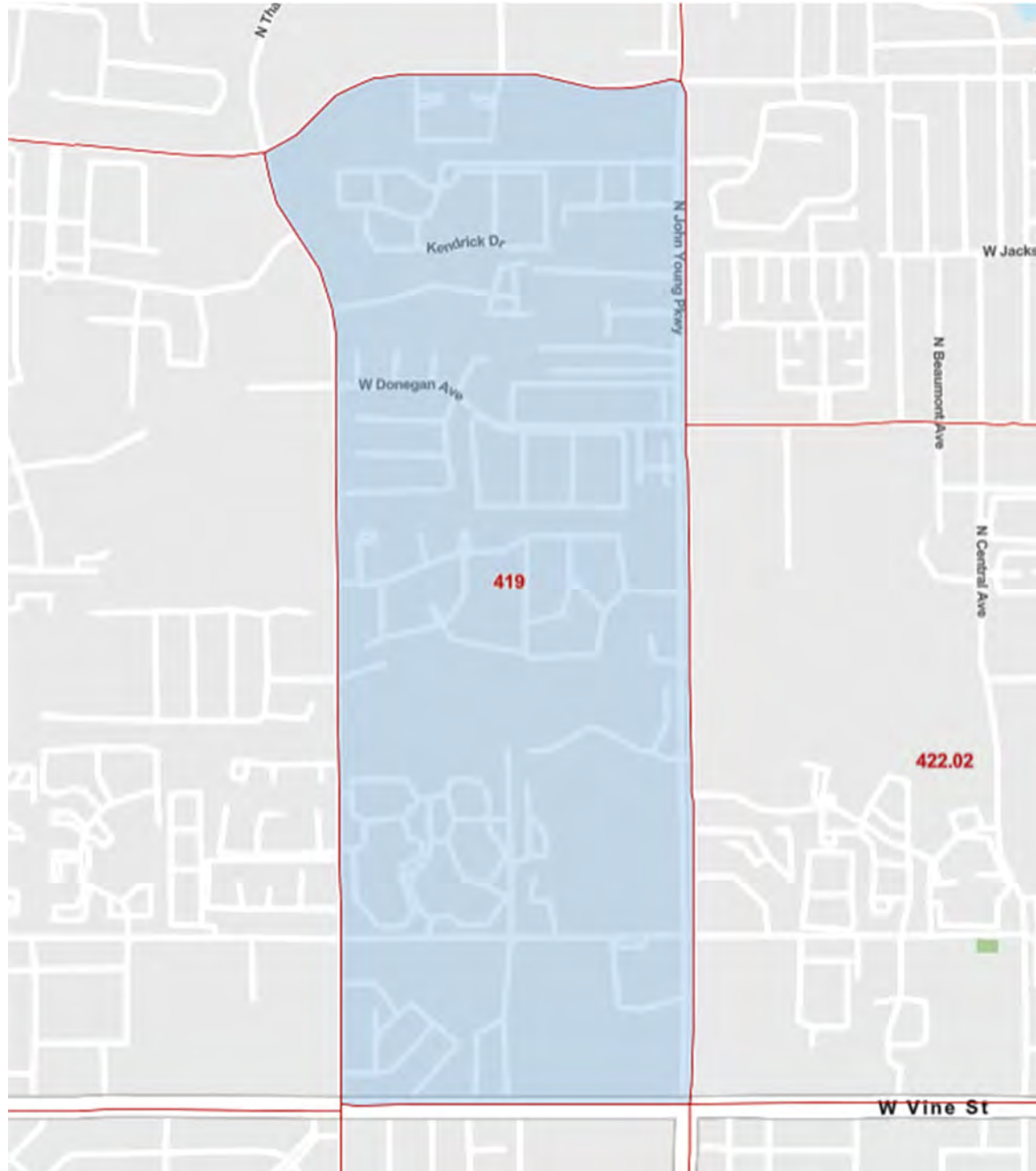
Florida Federally Designated Targeted Area Maps

Census Tract 169.11 in Orange County, Florida



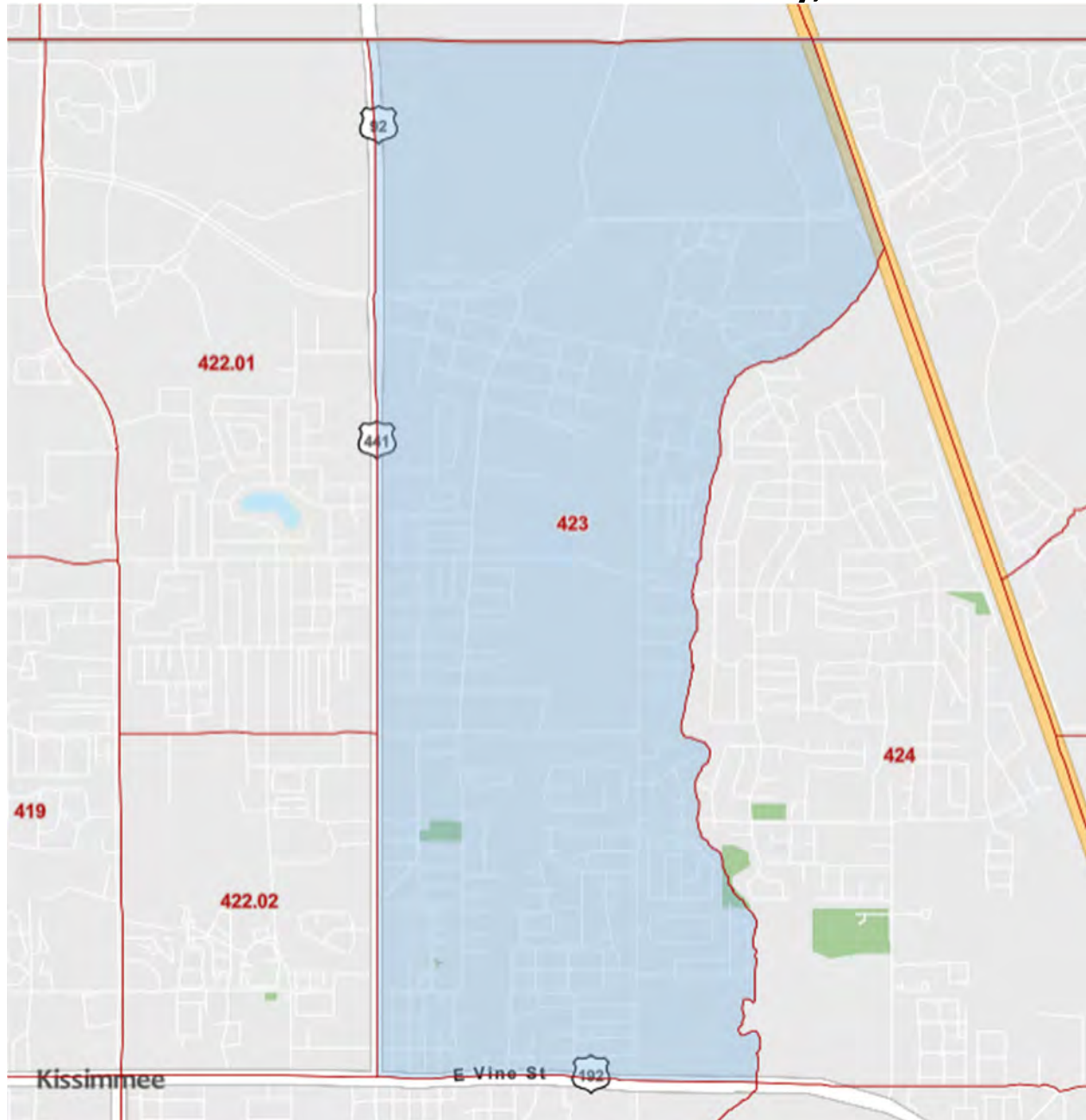
Florida Federally Designated Targeted Area Maps

Census Tract 419.00 in Osceola County, Florida



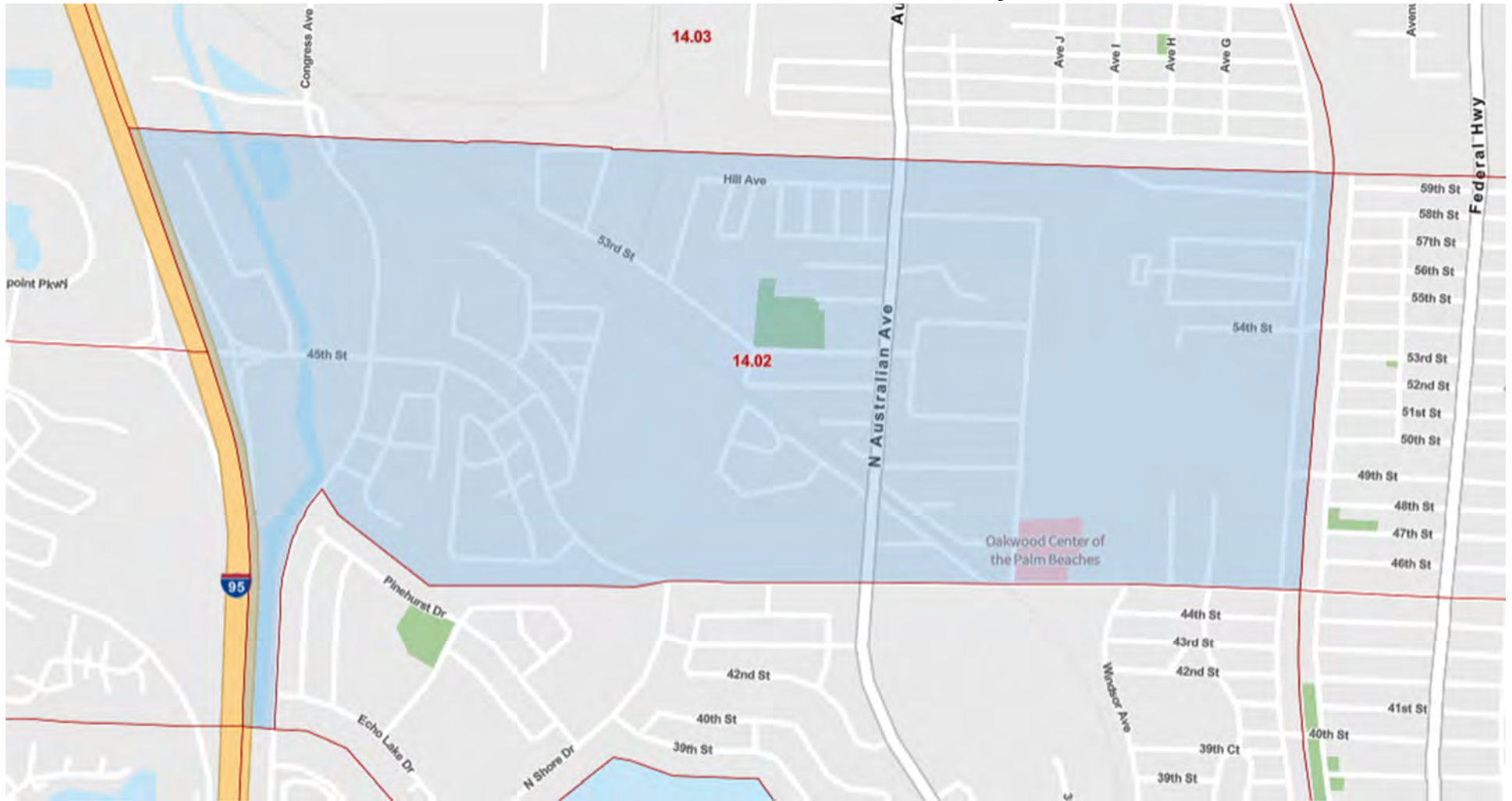
Florida Federally Designated Targeted Area Maps

Census Tract 423.00 in Osceola County, Florida



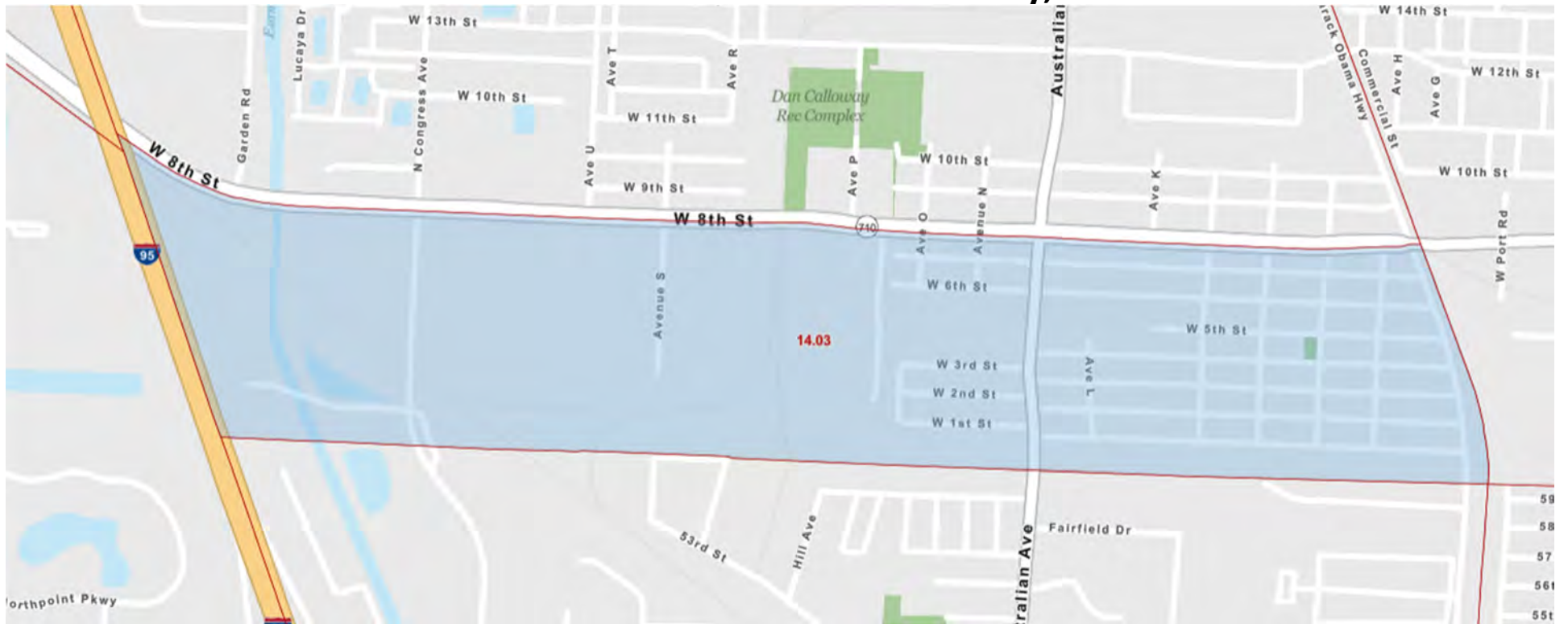
Florida Federally Designated Targeted Area Maps

Census Tract 14.02 in Palm Beach County, Florida



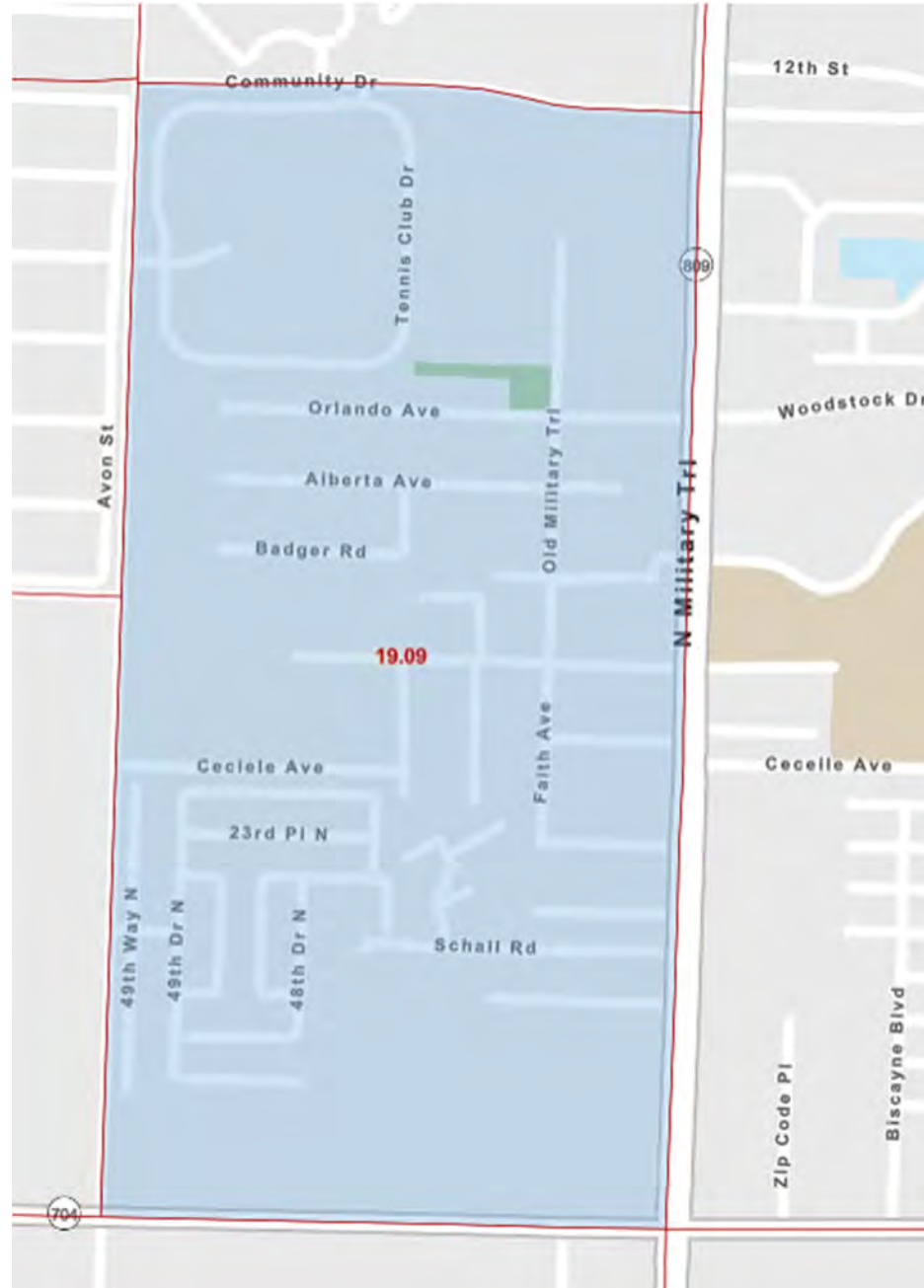
Florida Federally Designated Targeted Area Maps

Census Tract 14.03 in Palm Beach County, Florida



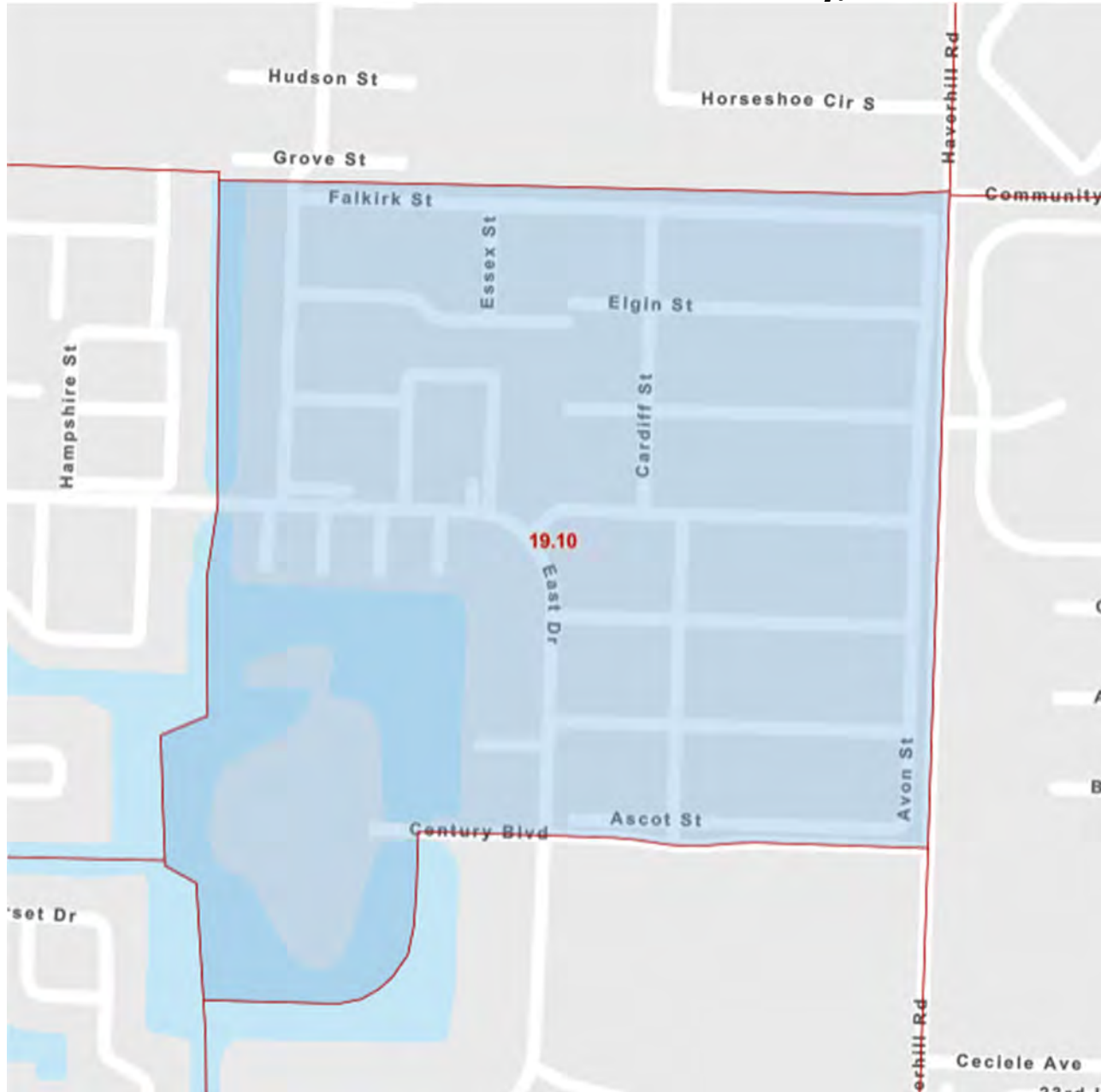
Florida Federally Designated Targeted Area Maps

Census Tract 19.09 in Palm Beach County, Florida



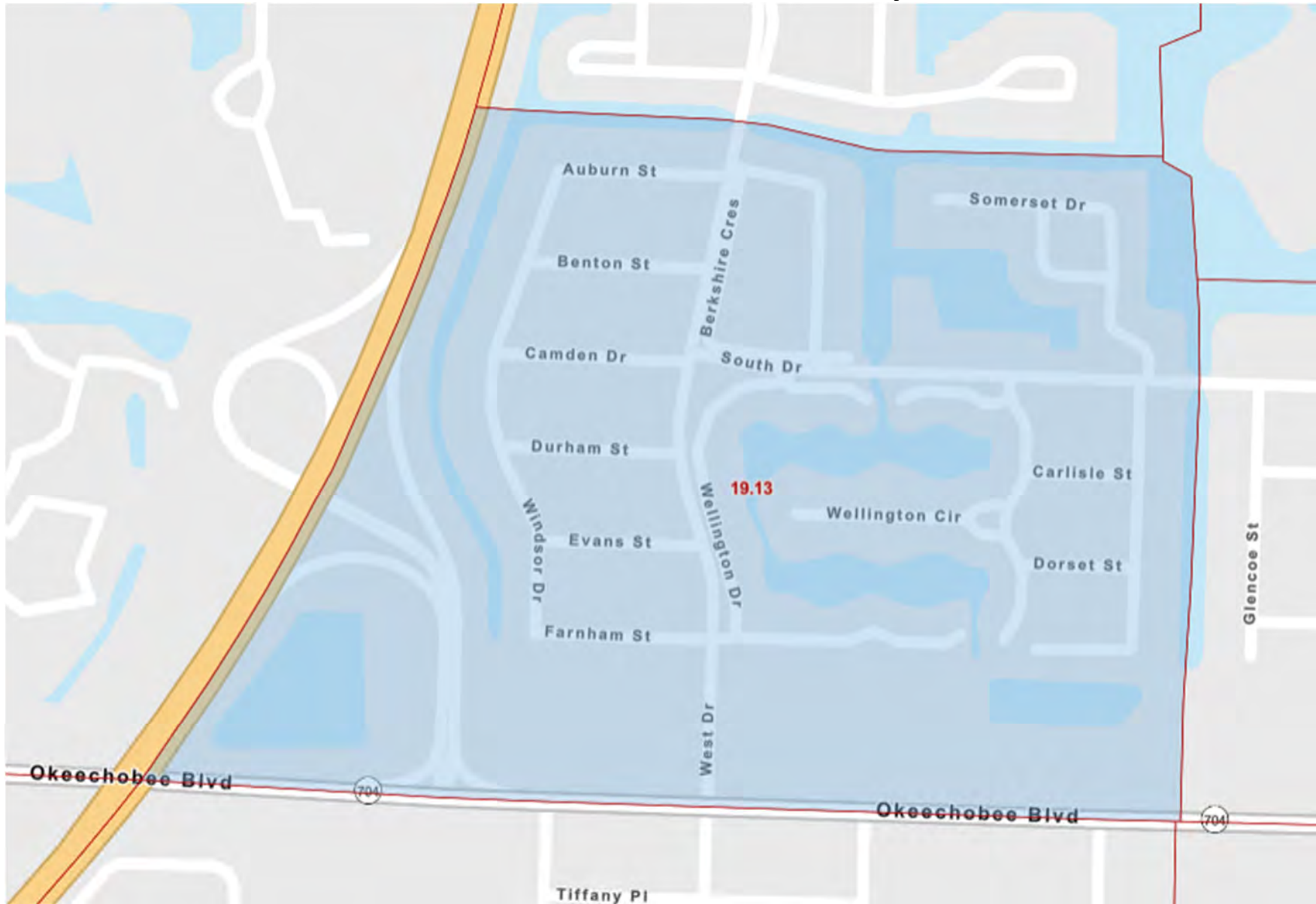
Florida Federally Designated Targeted Area Maps

Census Tract 19.10 in Palm Beach County, Florida



Florida Federally Designated Targeted Area Maps

Census Tract 19.13 in Palm Beach County, Florida



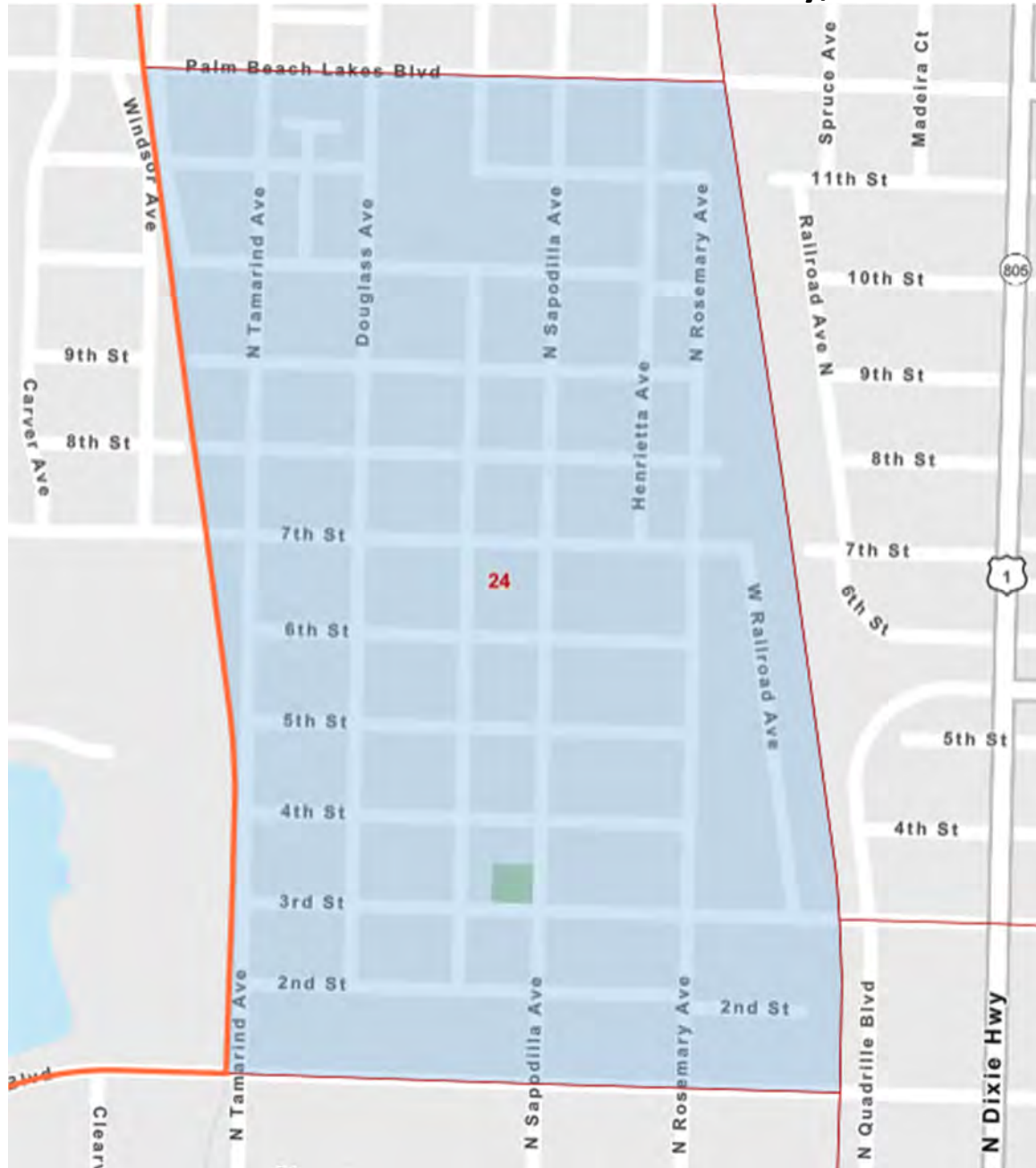
Florida Federally Designated Targeted Area Maps

Census Tract 22.00 in Palm Beach County, Florida



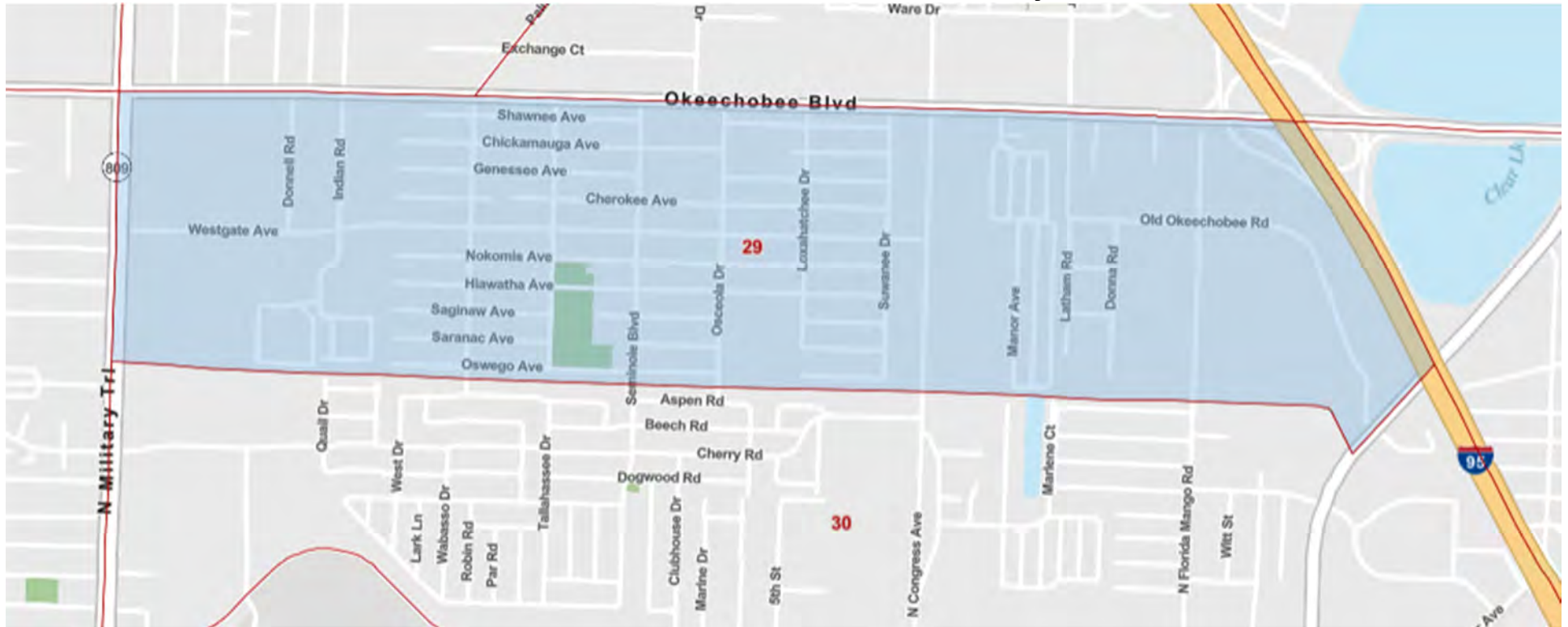
Florida Federally Designated Targeted Area Maps

Census Tract 24.00 in Palm Beach County, Florida



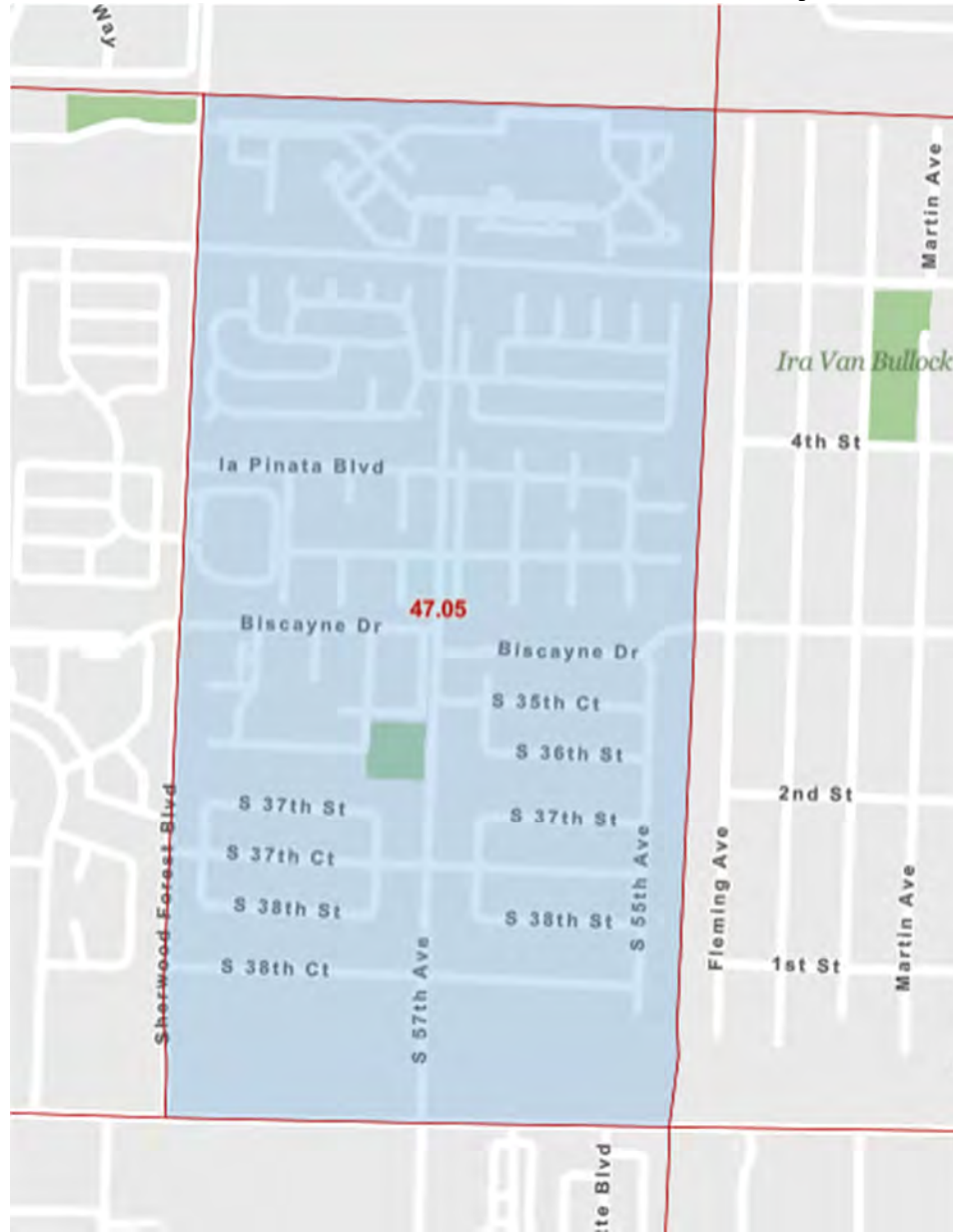
Florida Federally Designated Targeted Area Maps

Census Tract 29.00 in Palm Beach County, Florida



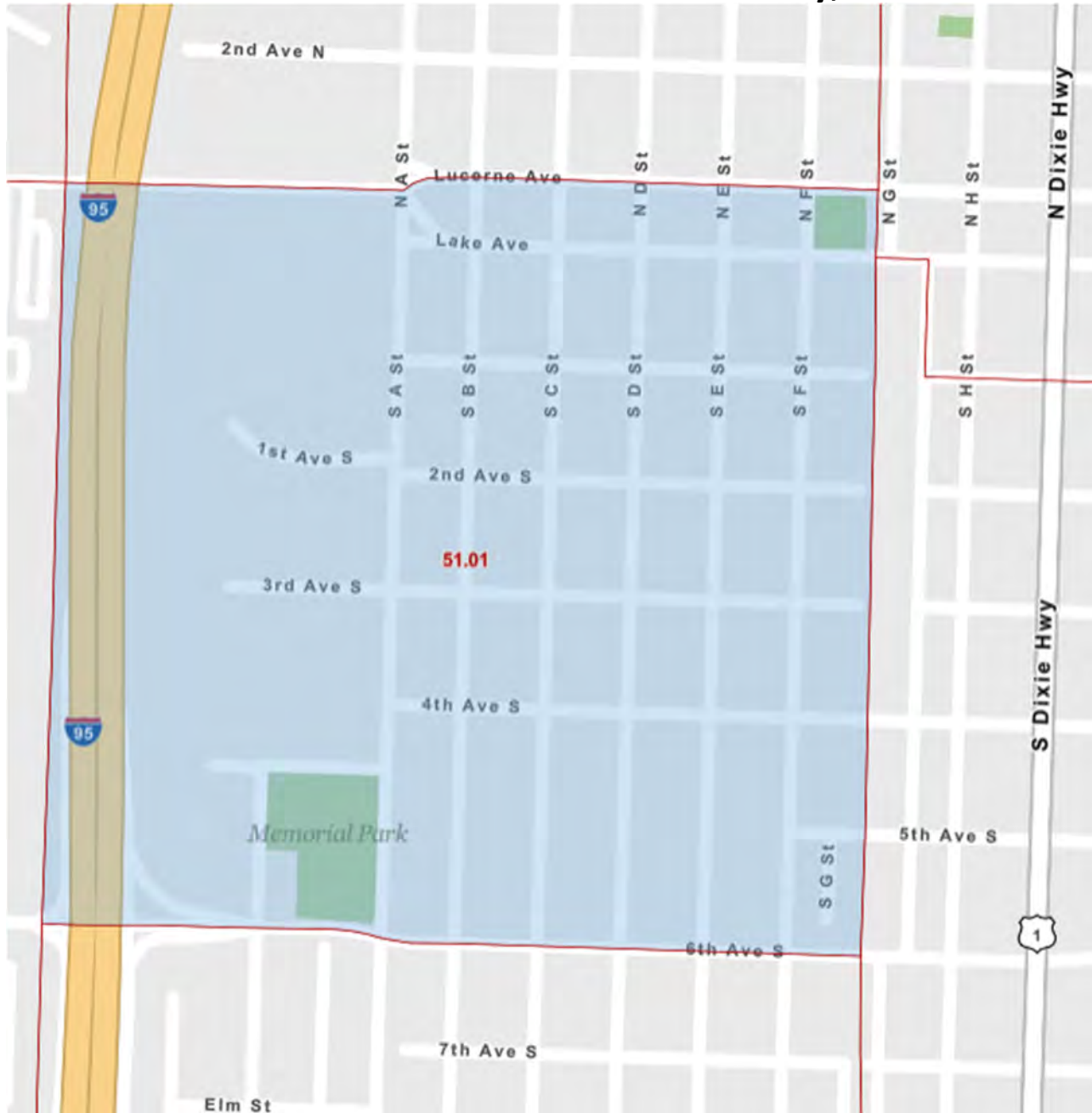
Florida Federally Designated Targeted Area Maps

Census Tract 47.05 in Palm Beach County, Florida



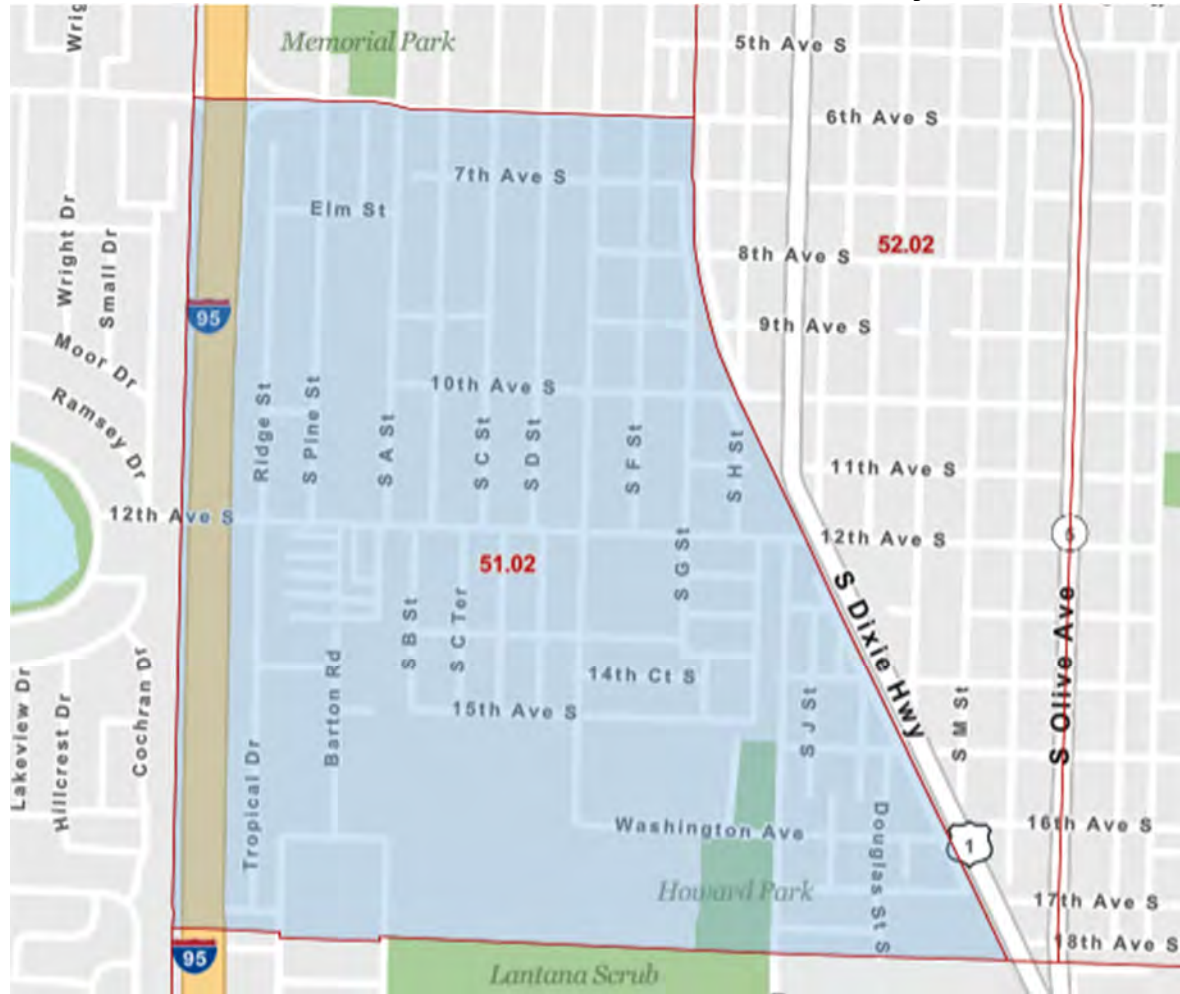
Florida Federally Designated Targeted Area Maps

Census Tract 51.01 in Palm Beach County, Florida



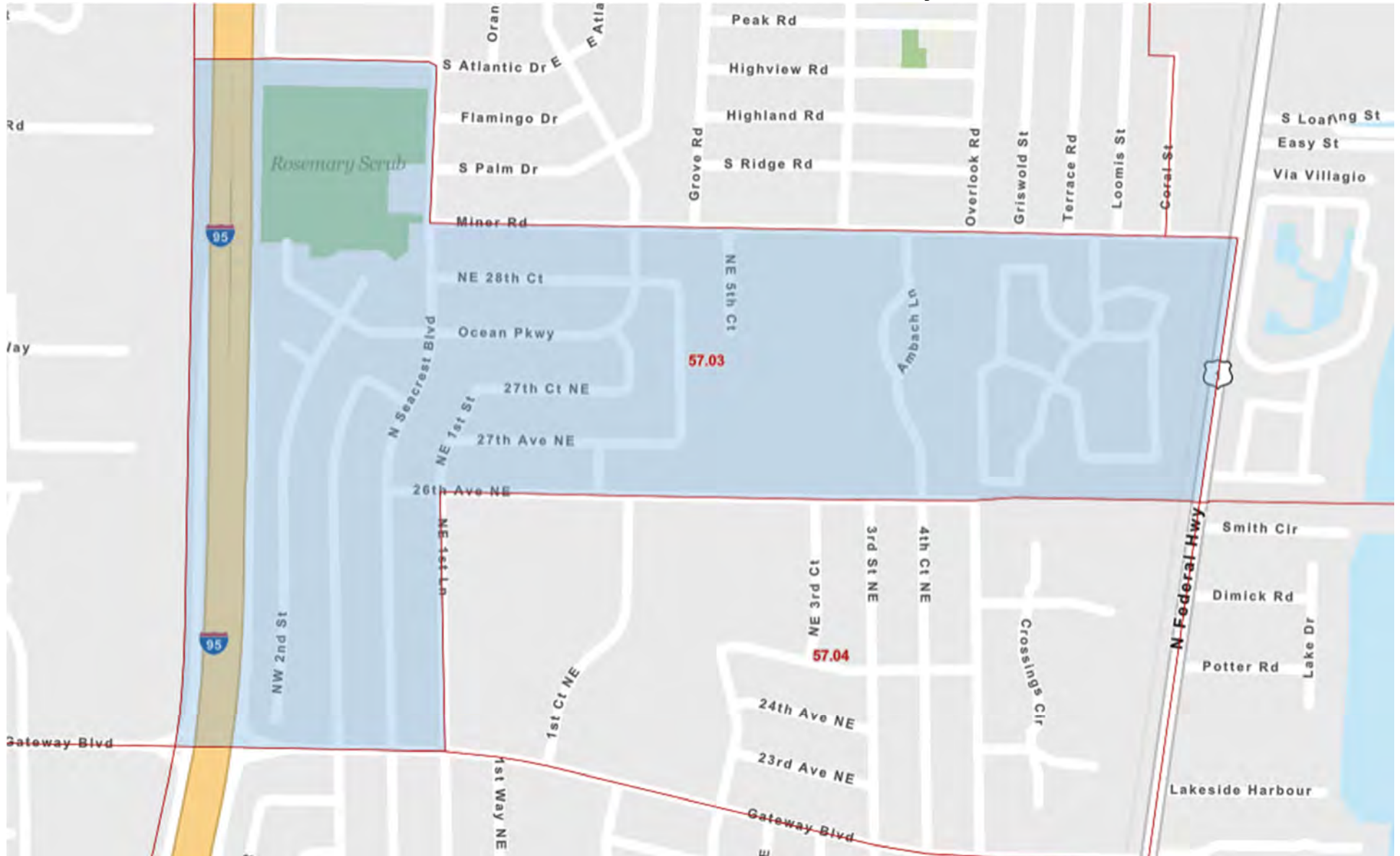
Florida Federally Designated Targeted Area Maps

Census Tract 51.02 in Palm Beach County, Florida



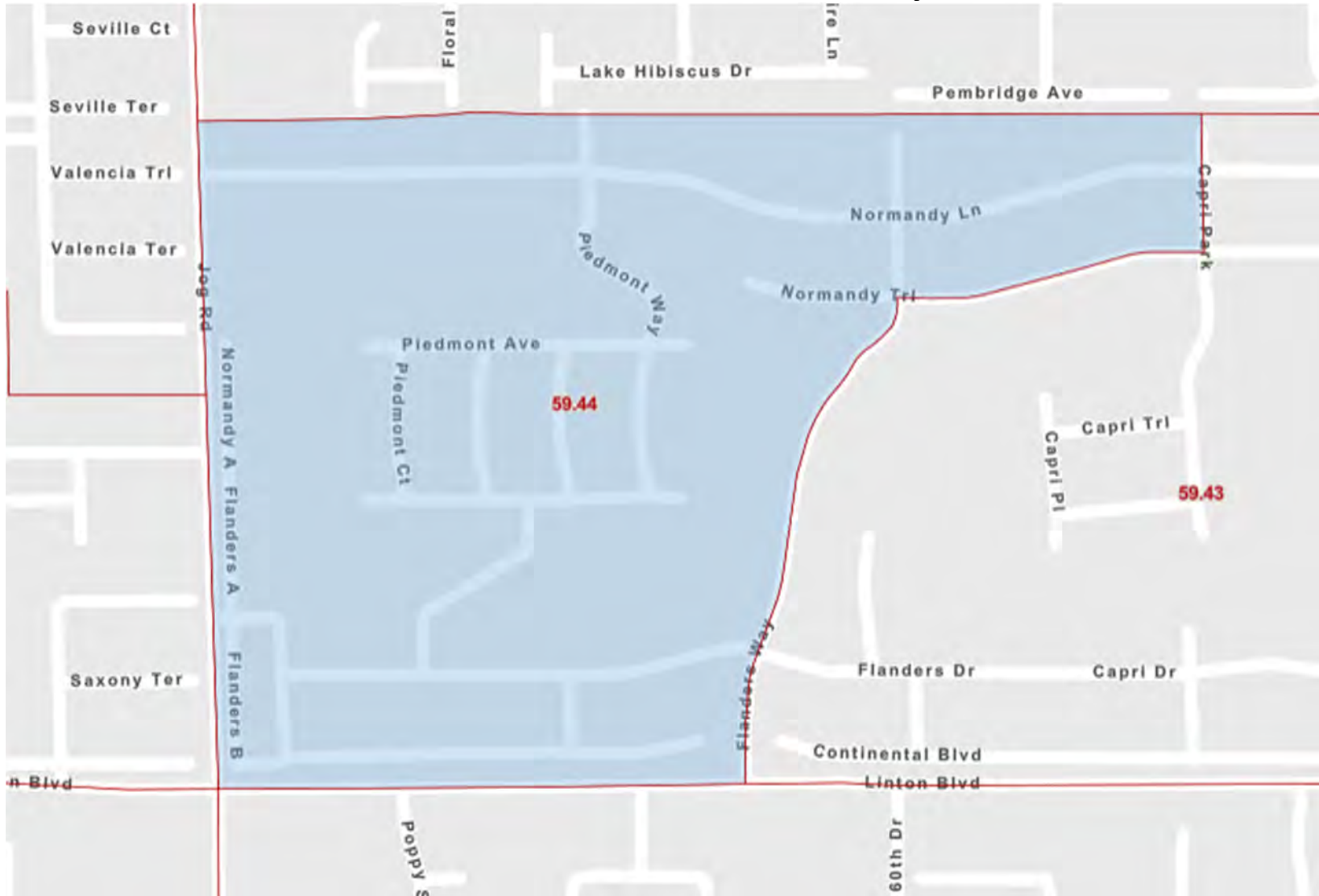
Florida Federally Designated Targeted Area Maps

Census Tract 57.03 in Palm Beach County, Florida



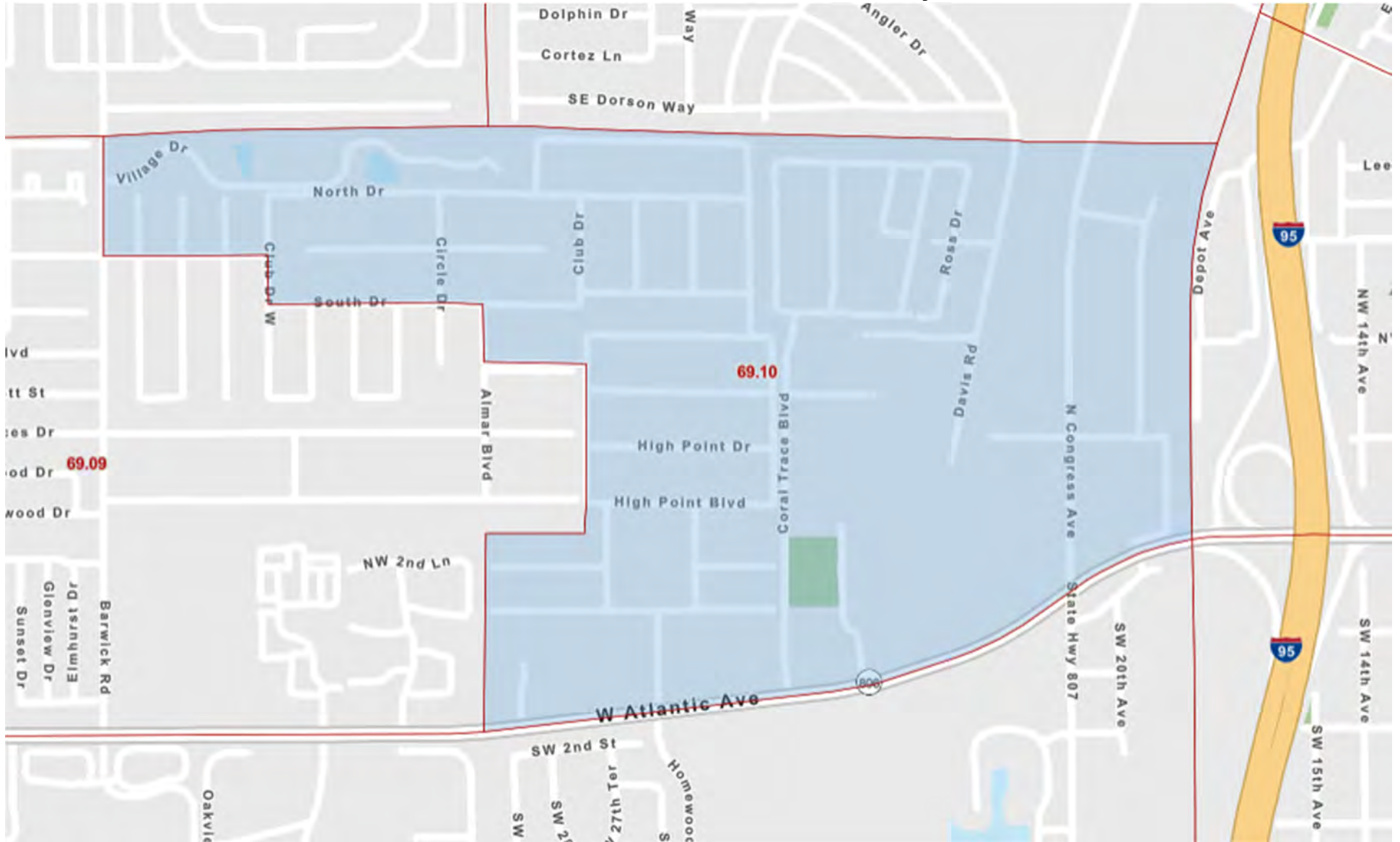
Florida Federally Designated Targeted Area Maps

Census Tract 59.44 in Palm Beach County, Florida



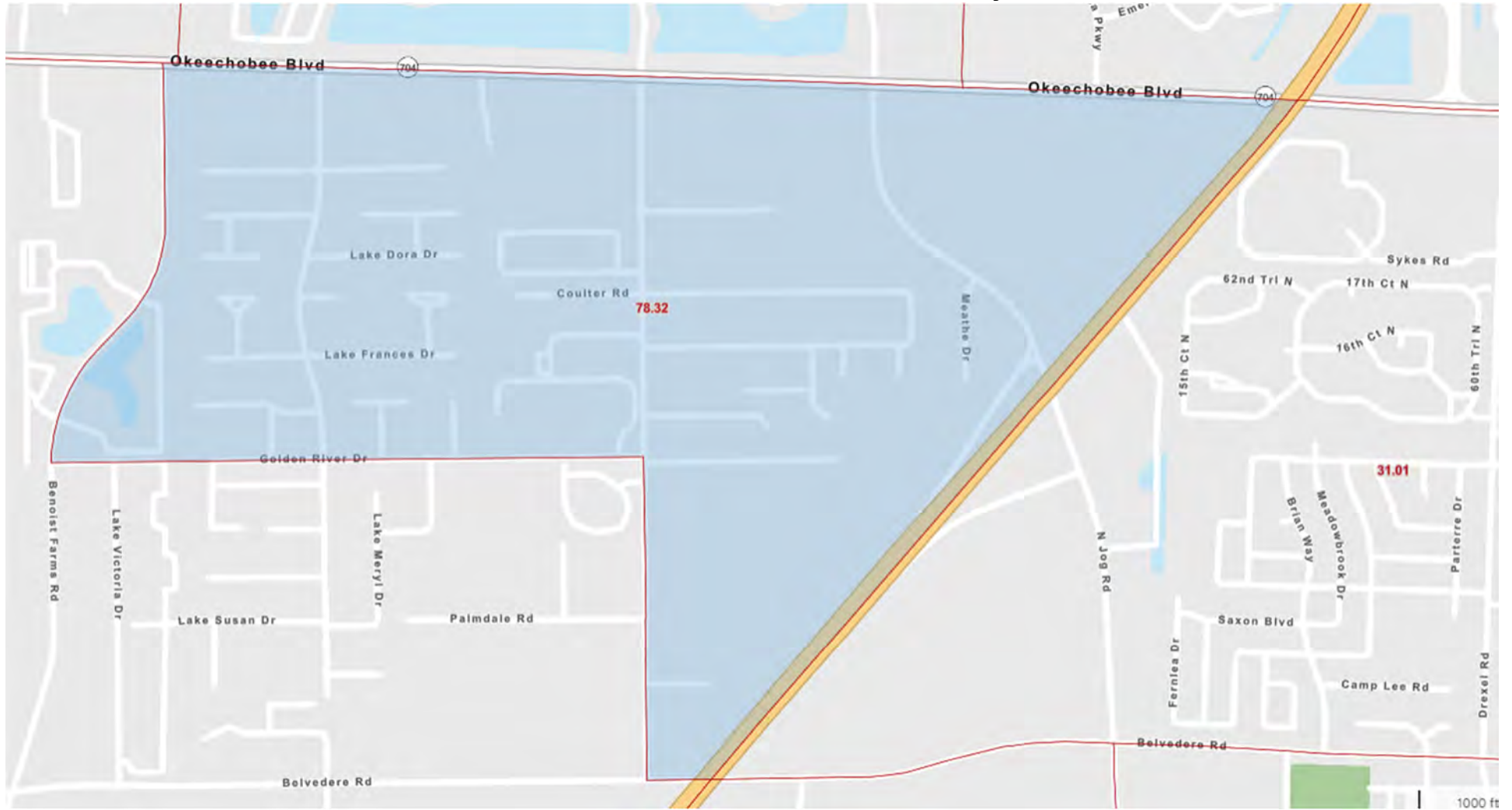
Florida Federally Designated Targeted Area Maps

Census Tract 69.10 in Palm Beach County, Florida



Florida Federally Designated Targeted Area Maps

Census Tract 78.32 in Palm Beach County, Florida



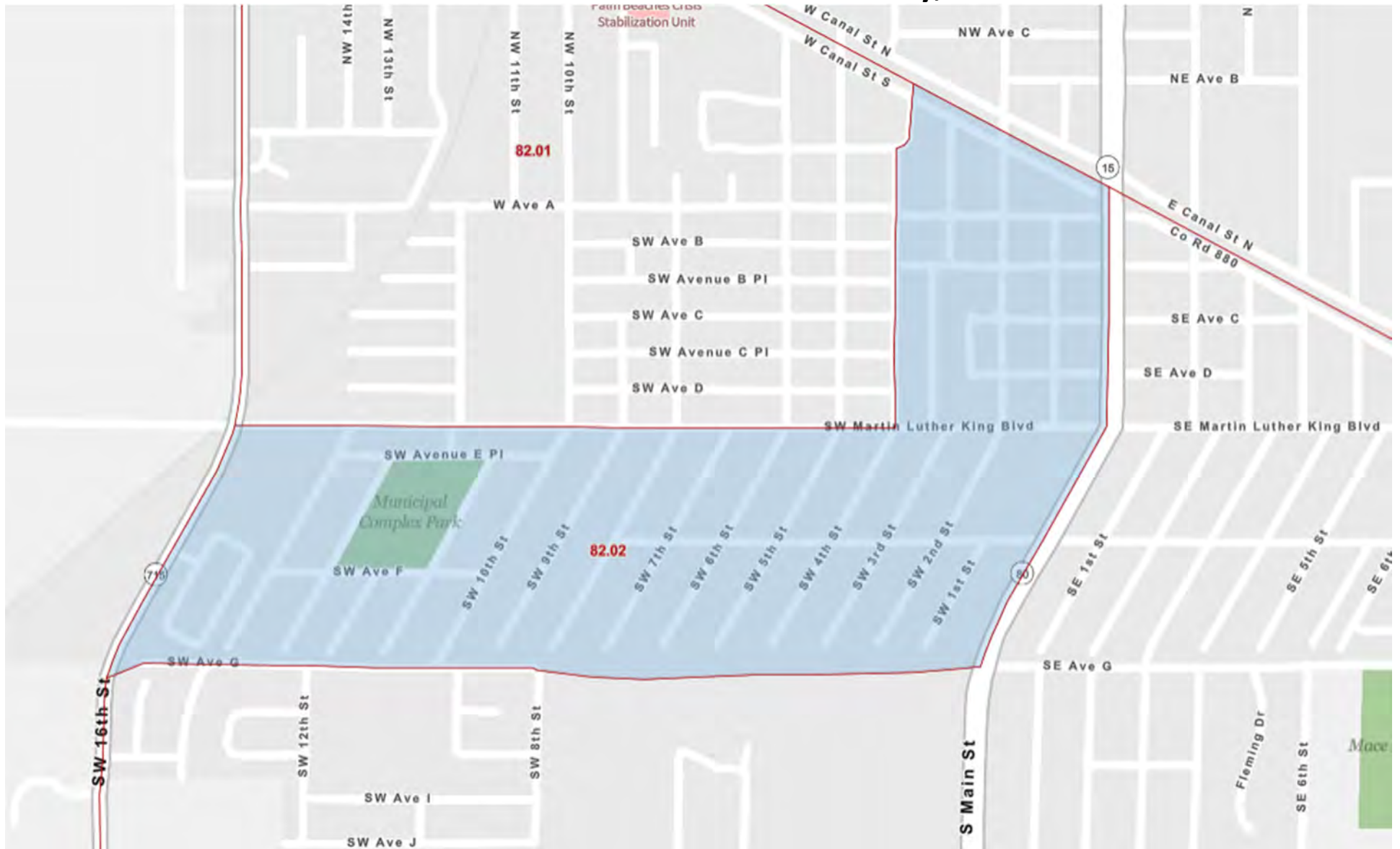
Florida Federally Designated Targeted Area Maps

Census Tract 80.01 in Palm Beach County, Florida



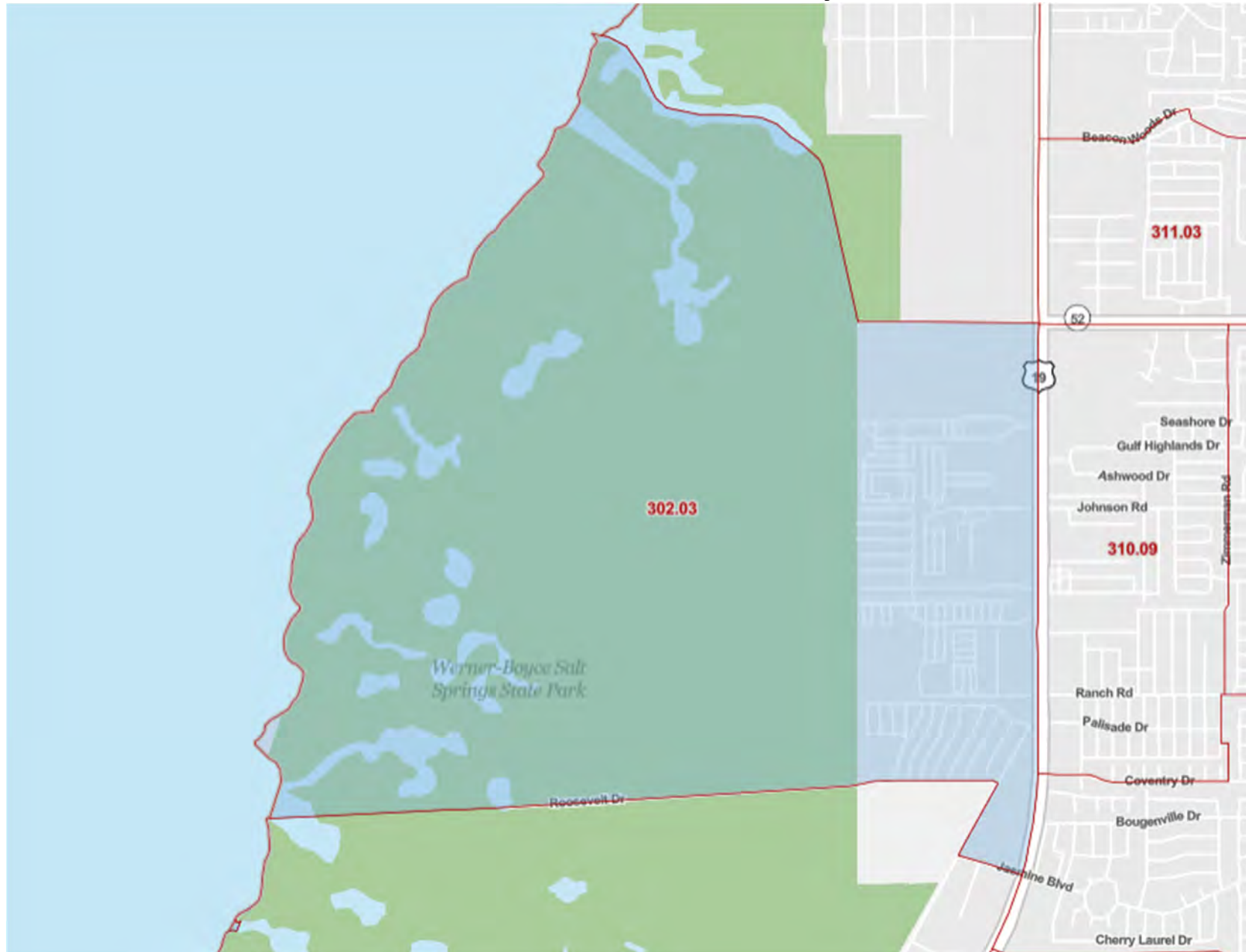
Florida Federally Designated Targeted Area Maps

Census Tract 82.02 in Palm Beach County, Florida



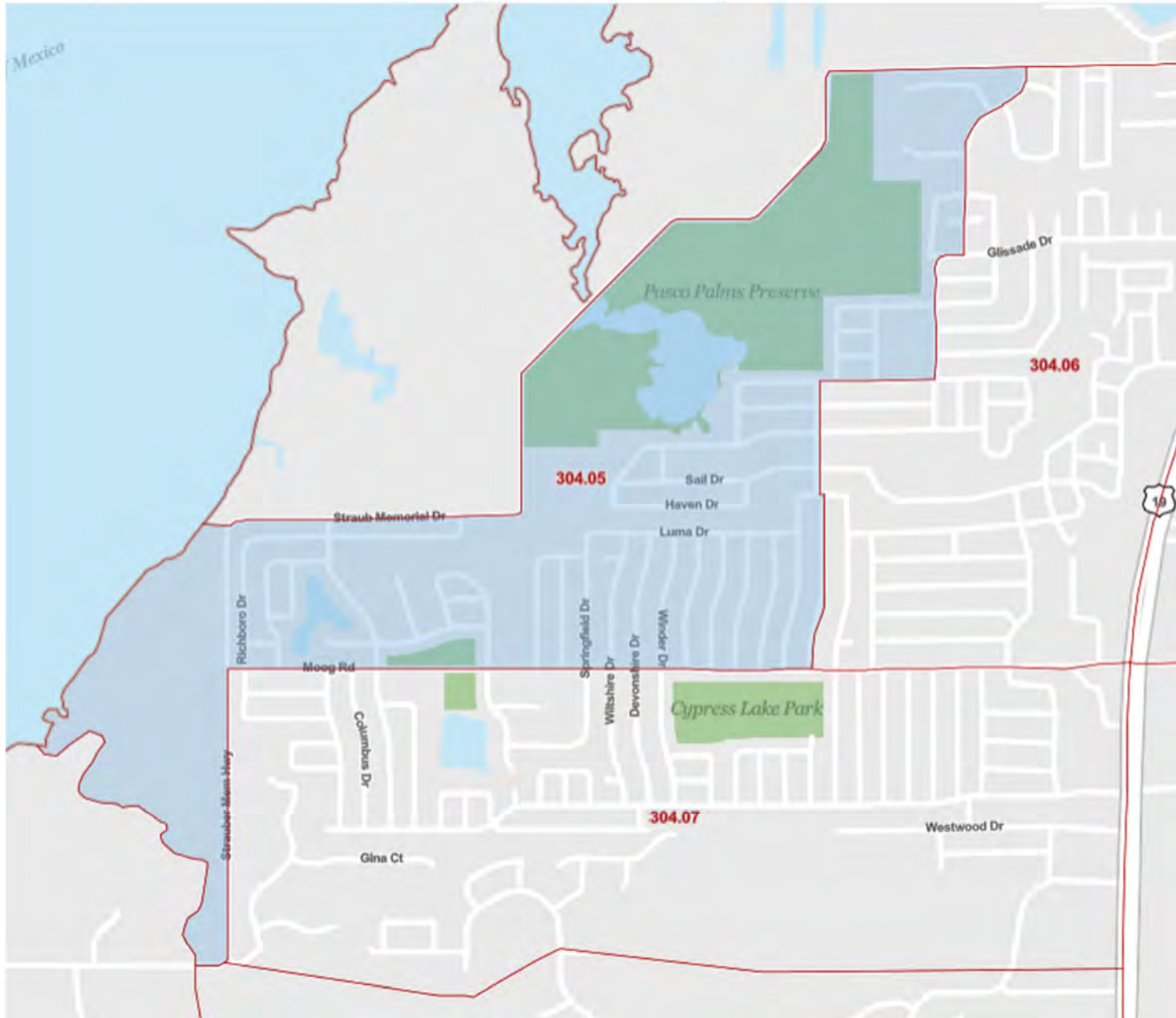
Florida Federally Designated Targeted Area Maps

Census Tract 302.03 in Pasco County, Florida



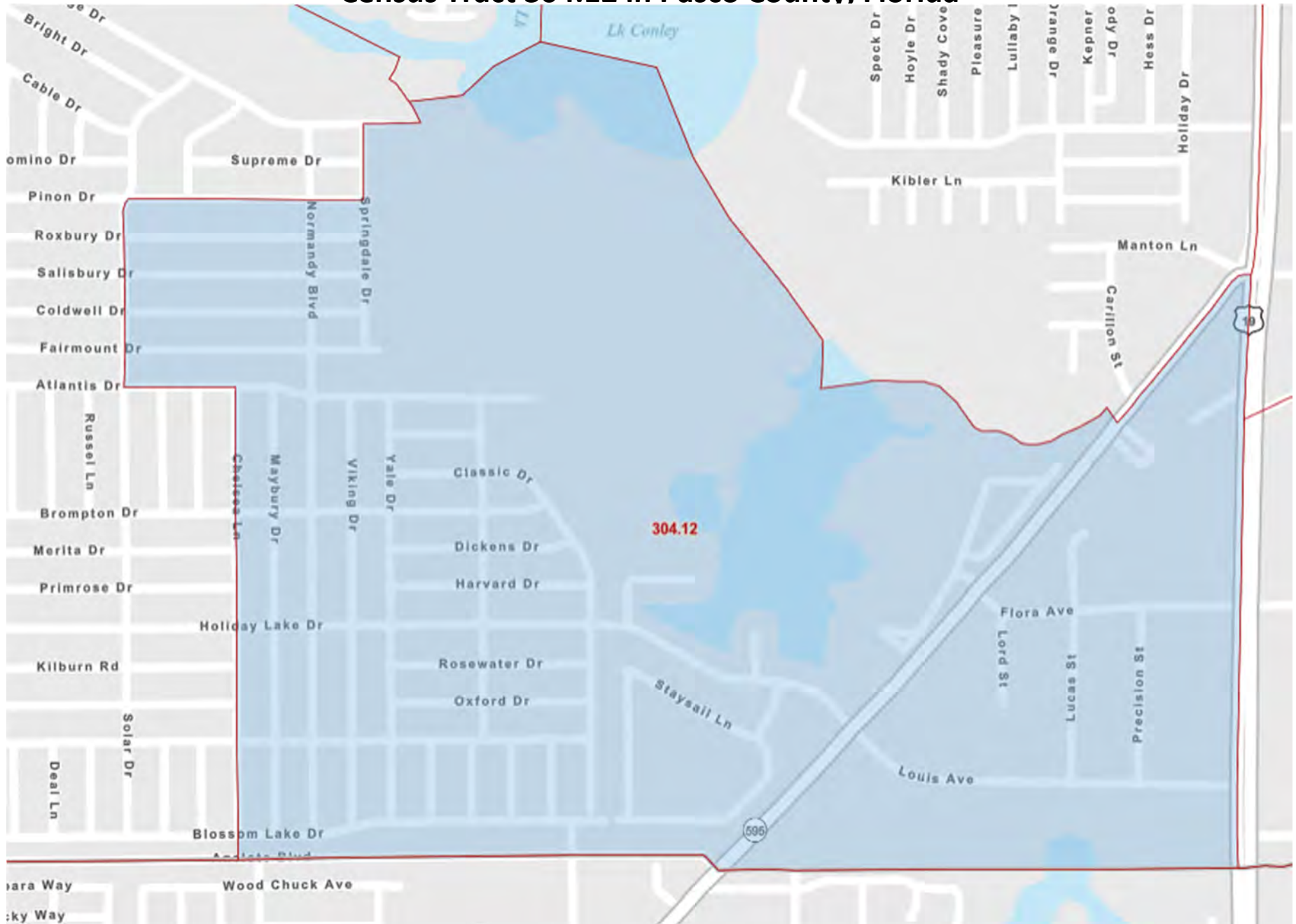
Florida Federally Designated Targeted Area Maps

Census Tract 304.05 in Pasco County, Florida



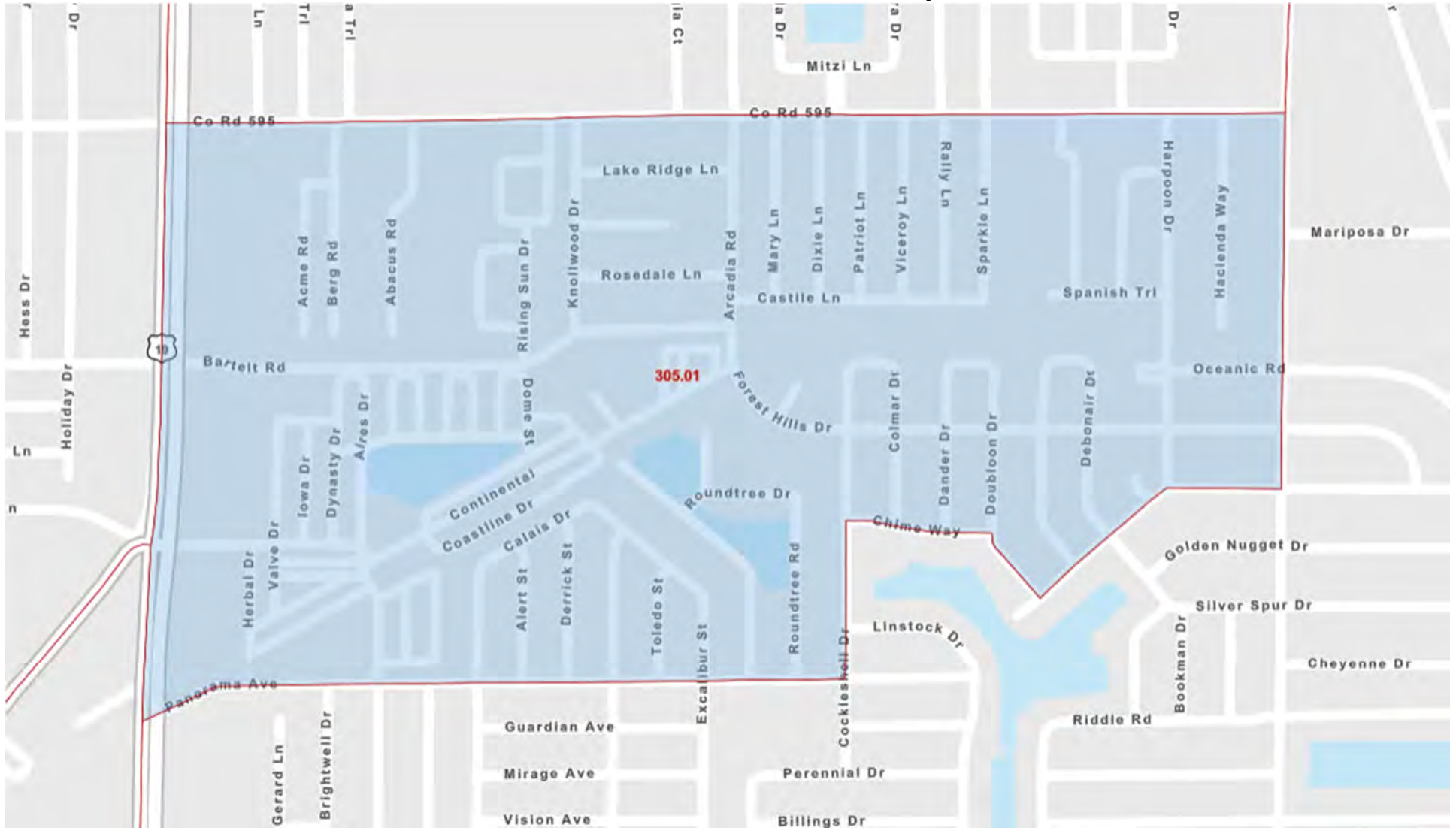
Florida Federally Designated Targeted Area Maps

Census Tract 304.12 in Pasco County, Florida



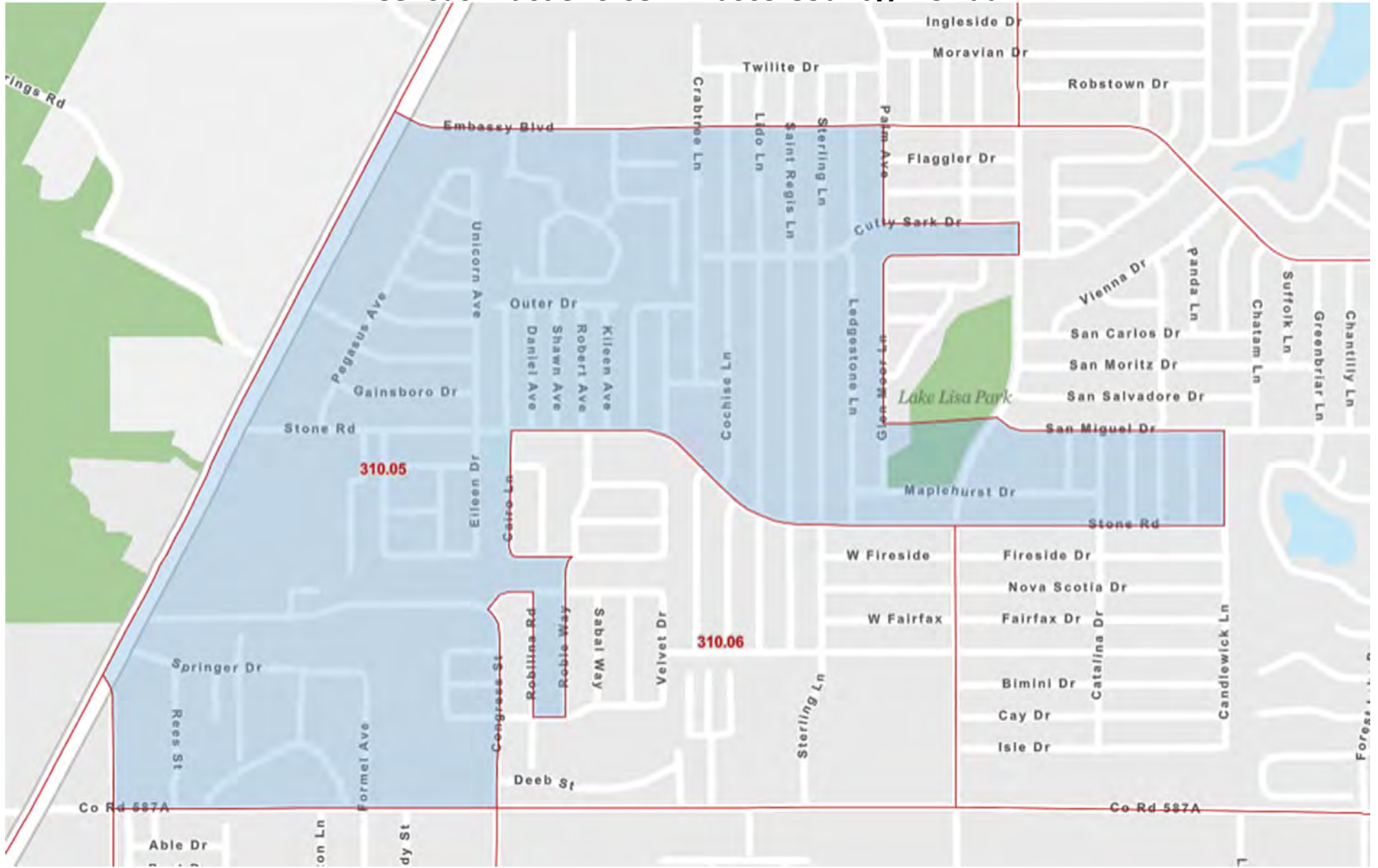
Florida Federally Designated Targeted Area Maps

Census Tract 305.01 in Pasco County, Florida



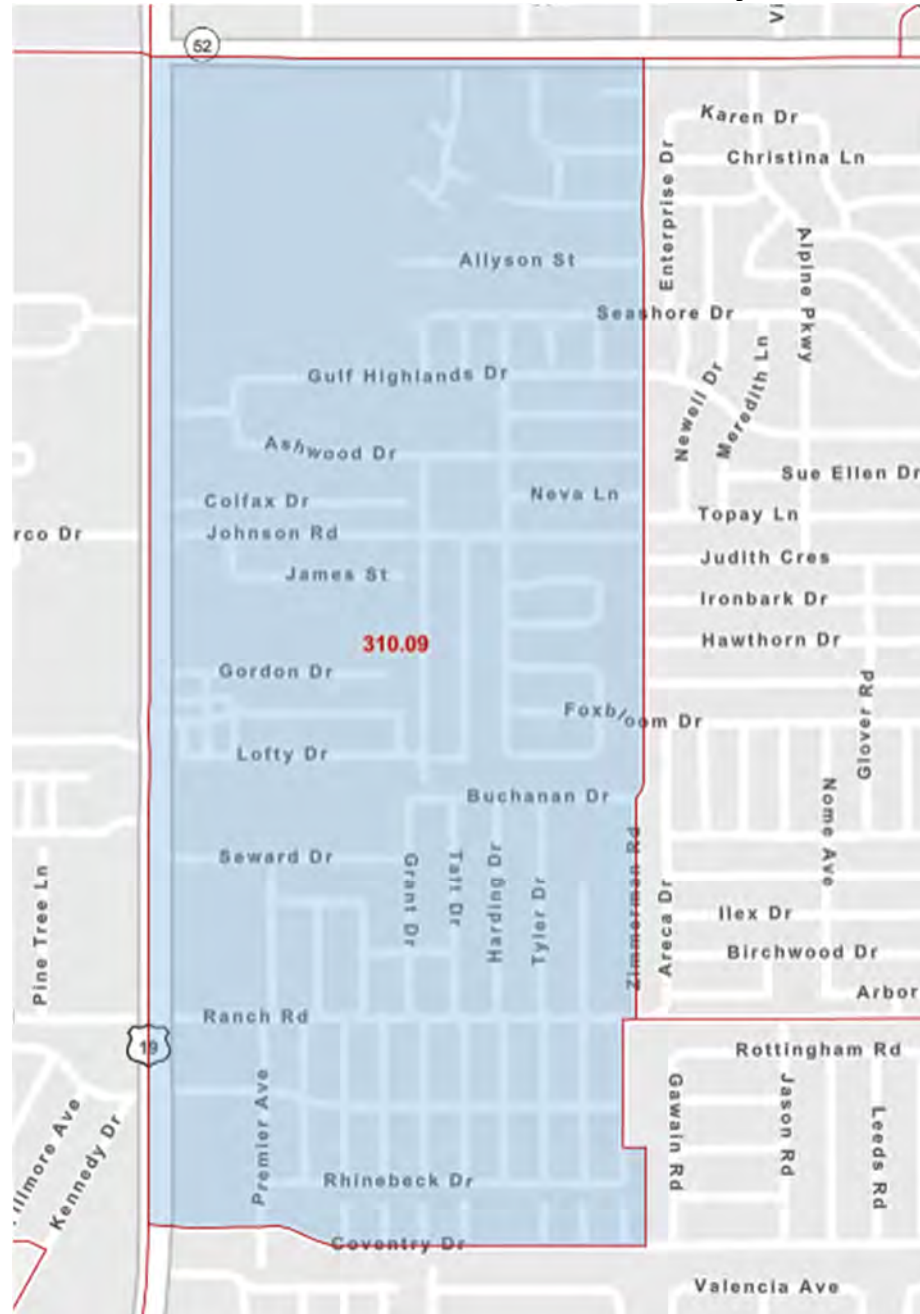
Florida Federally Designated Targeted Area Maps

Census Tract 310.05 in Pasco County, Florida



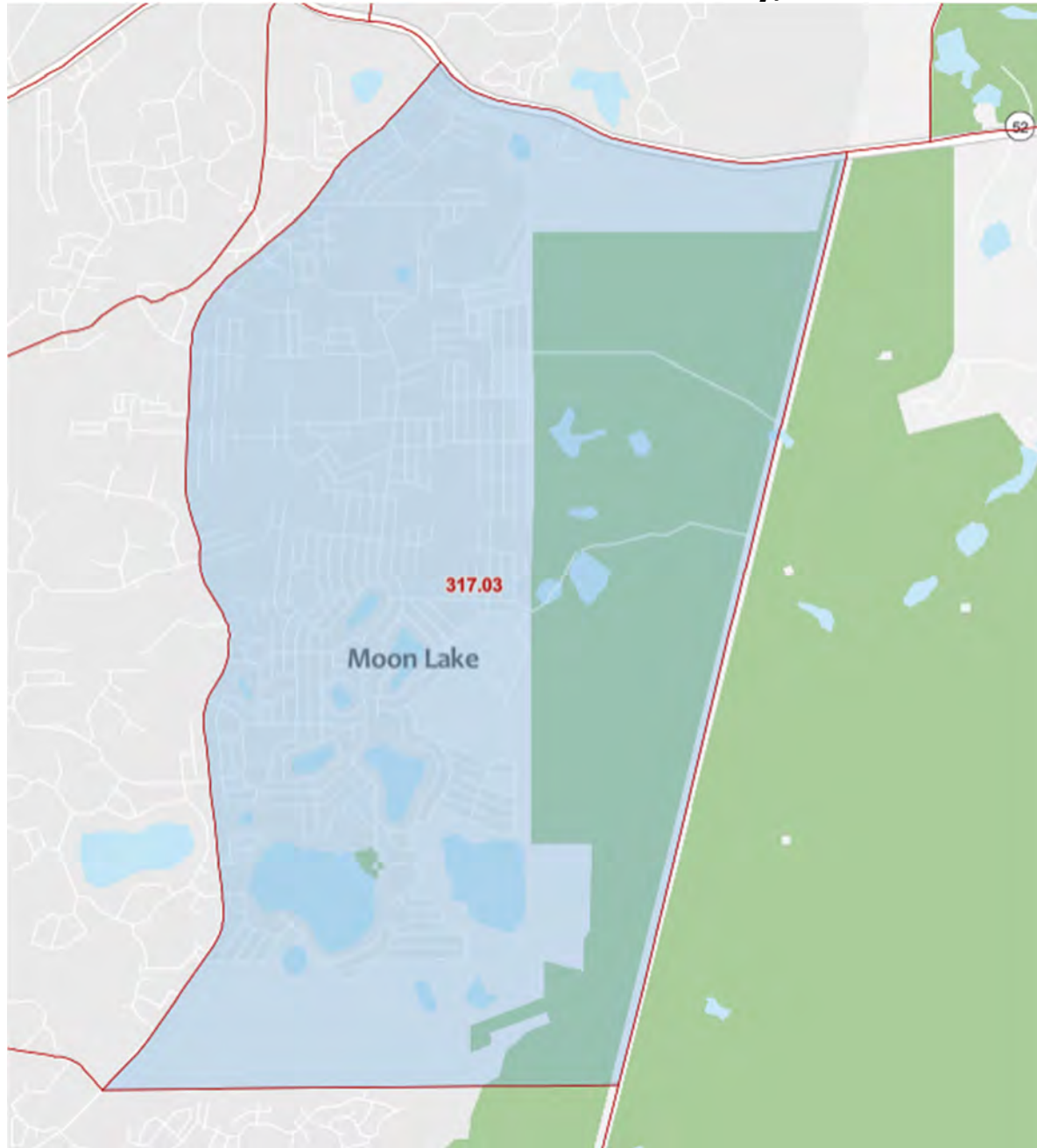
Florida Federally Designated Targeted Area Maps

Census Tract 310.09 in Pasco County, Florida



Florida Federally Designated Targeted Area Maps

Census Tract 317.03 in Pasco County, Florida



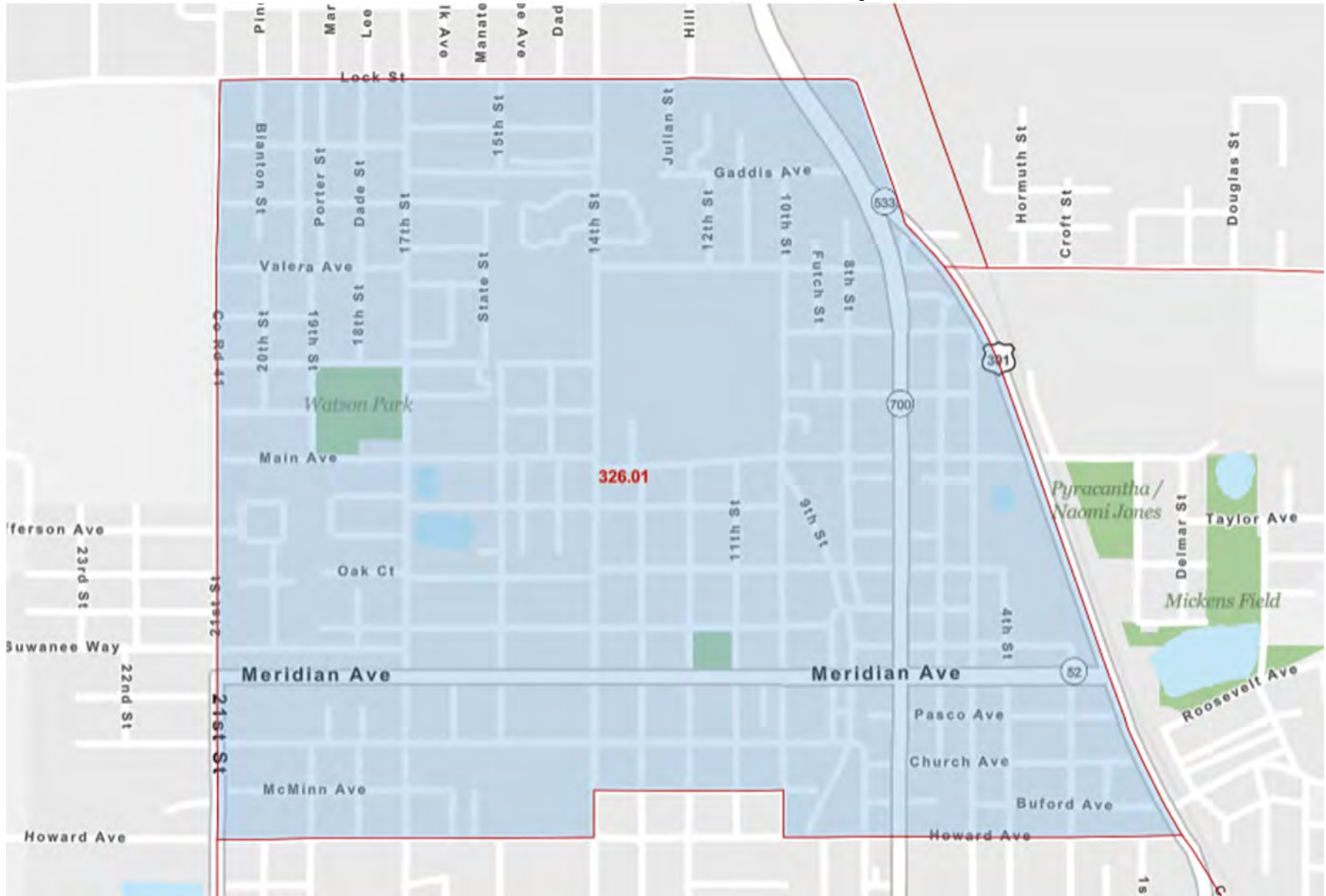
Florida Federally Designated Targeted Area Maps

Census Tract 318.07 in Pasco County, Florida



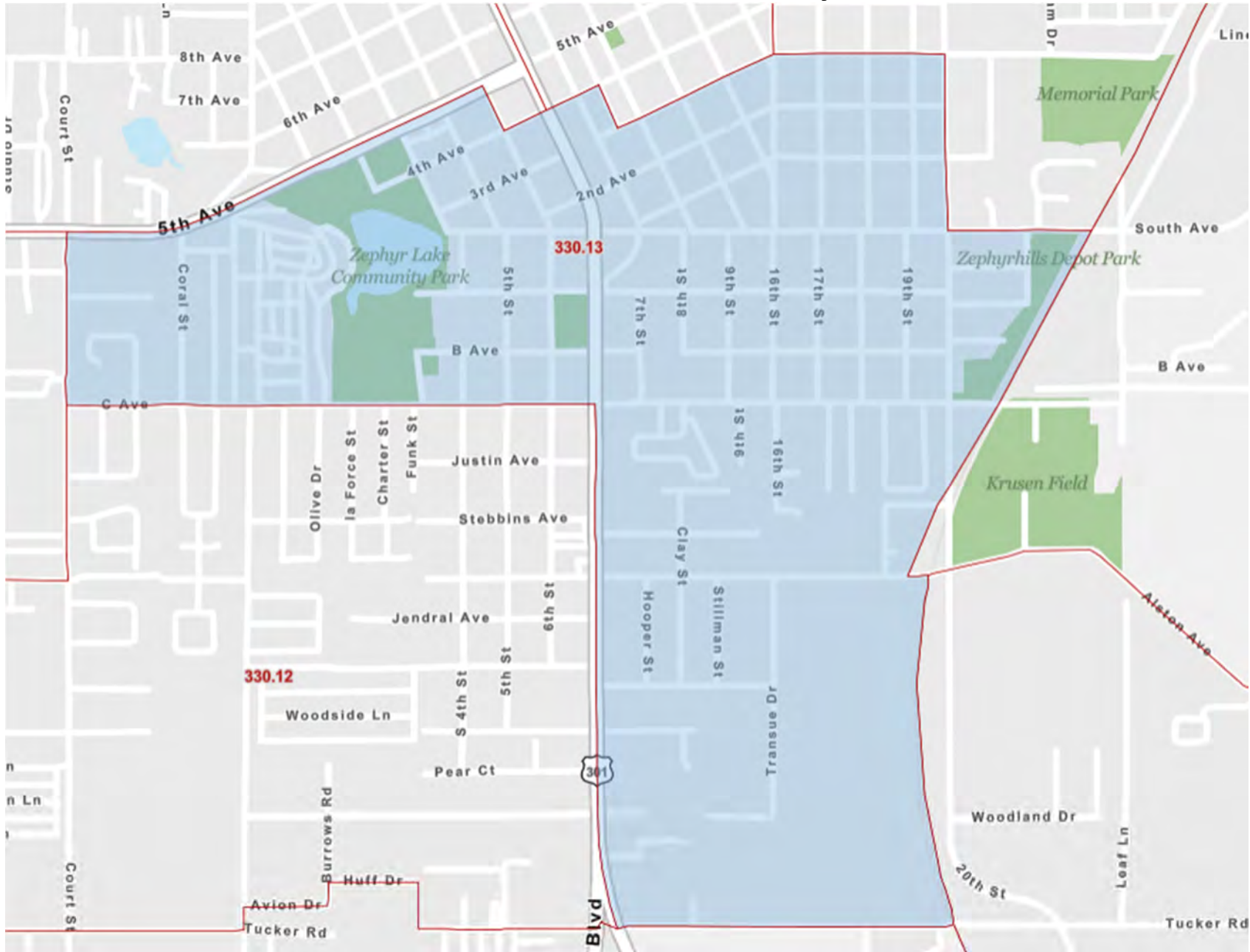
Florida Federally Designated Targeted Area Maps

Census Tract 326.01 in Pasco County, Florida



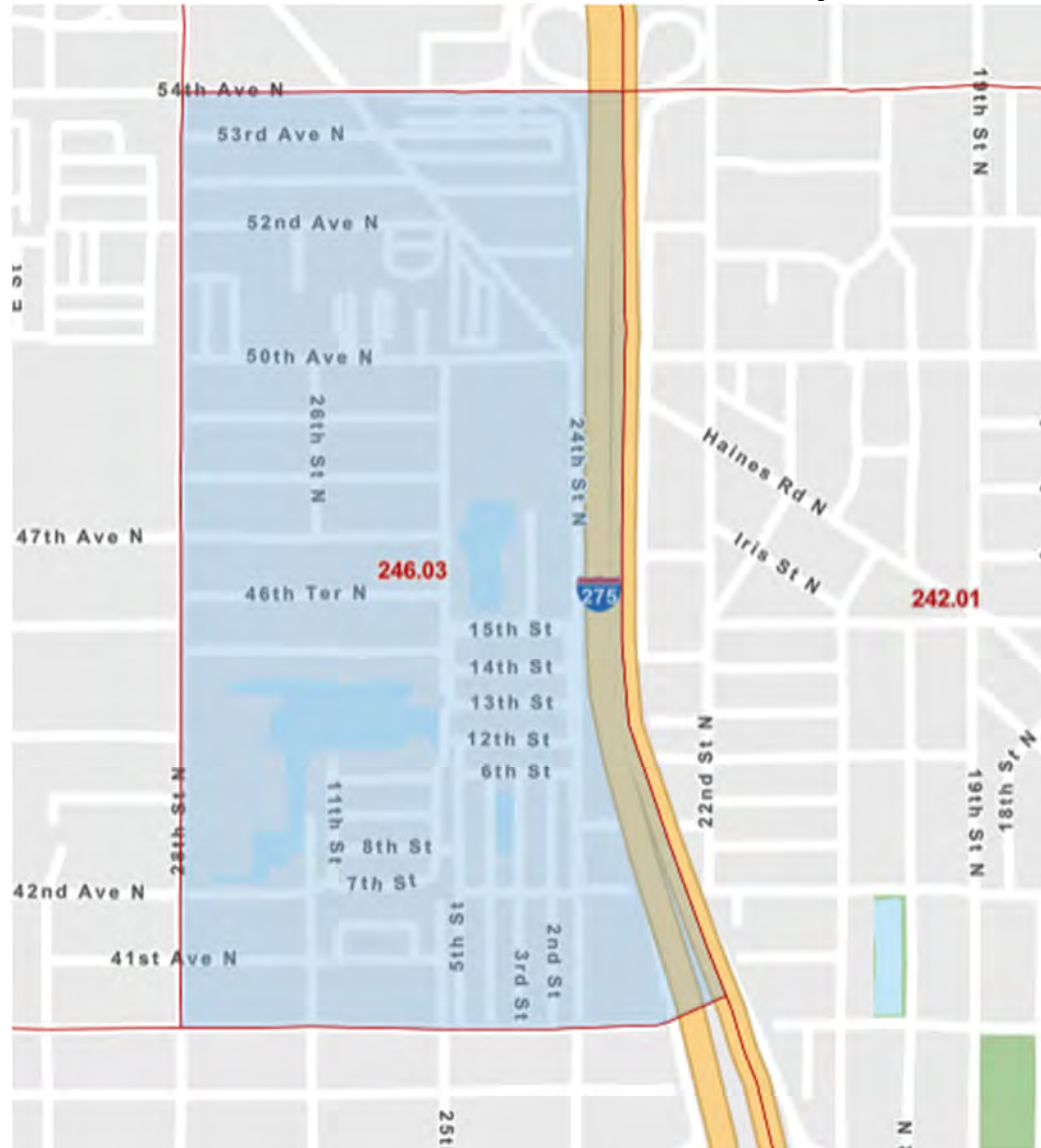
Florida Federally Designated Targeted Area Maps

Census Tract 330.13 in Pasco County, Florida



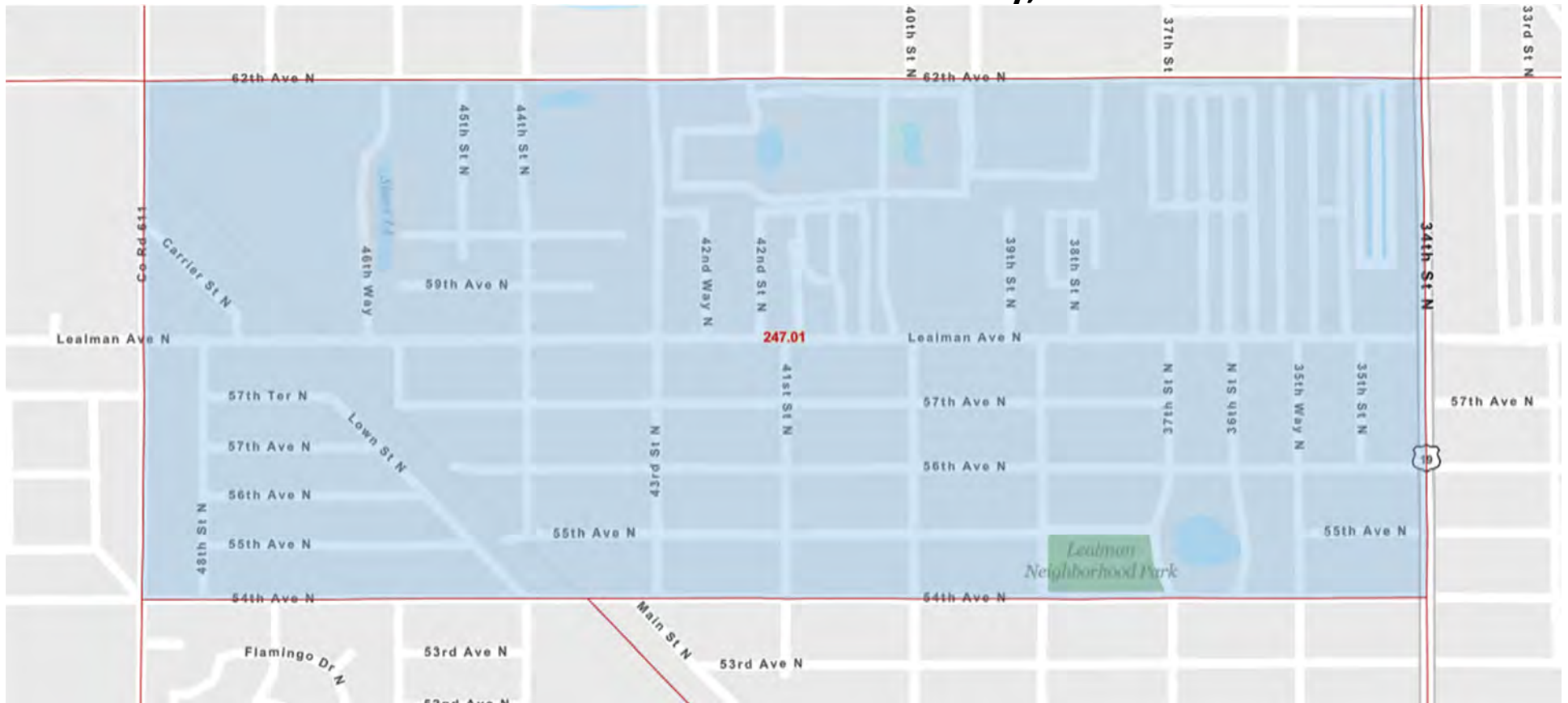
Florida Federally Designated Targeted Area Maps

Census Tract 246.03 in Pinellas County, Florida



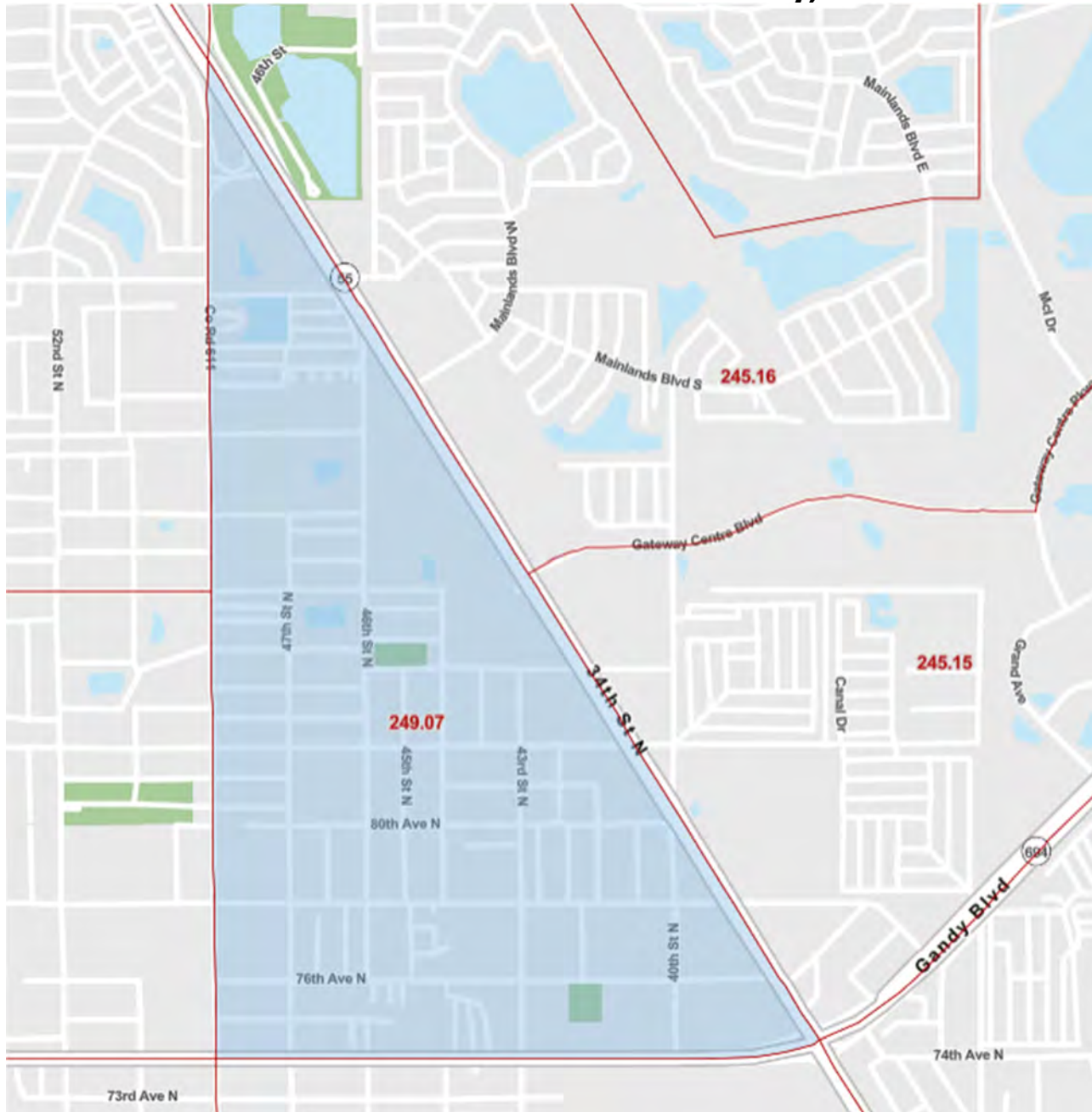
Florida Federally Designated Targeted Area Maps

Census Tract 247.01 in Pinellas County, Florida



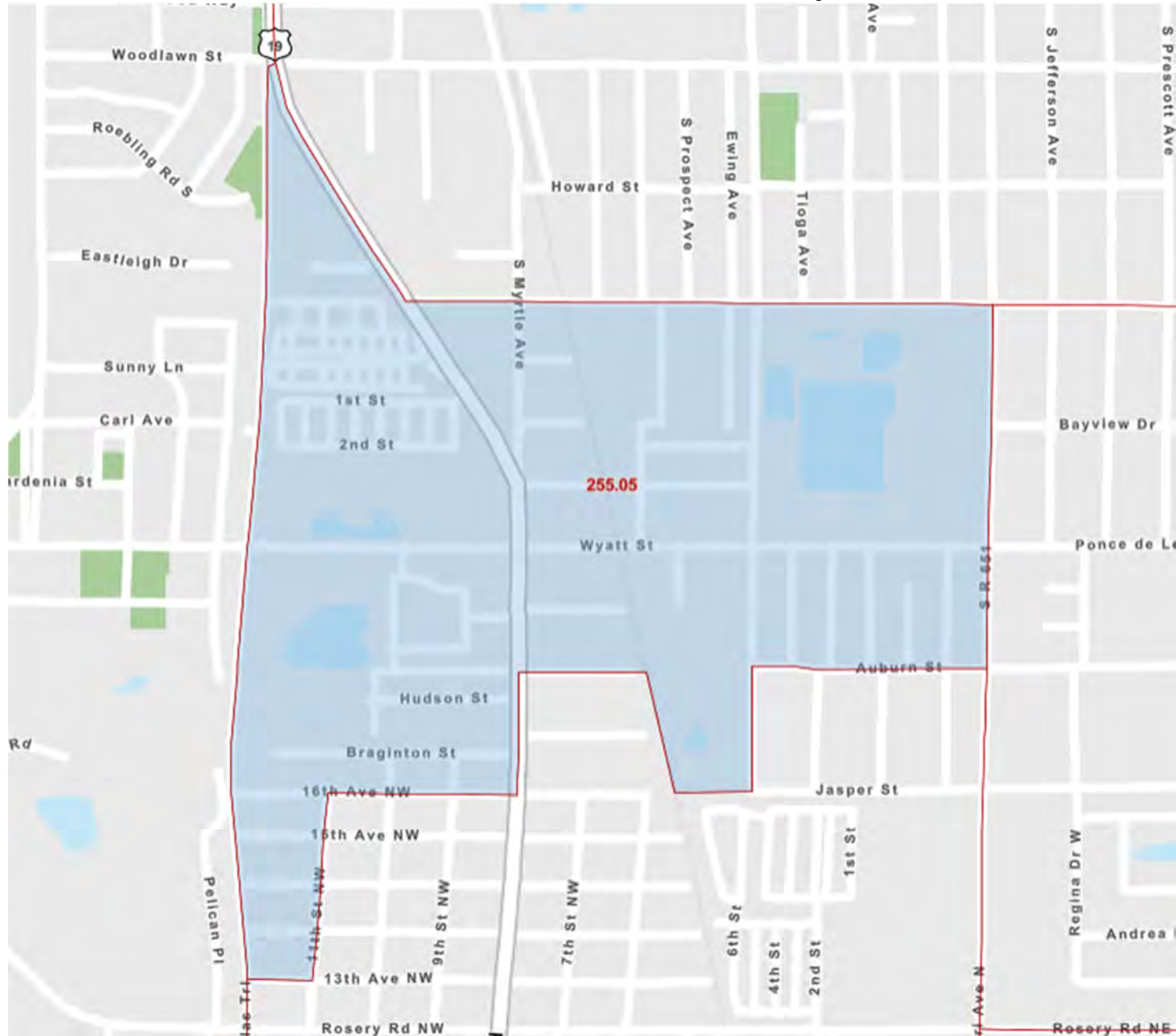
Florida Federally Designated Targeted Area Maps

Census Tract 249.07 in Pinellas County, Florida



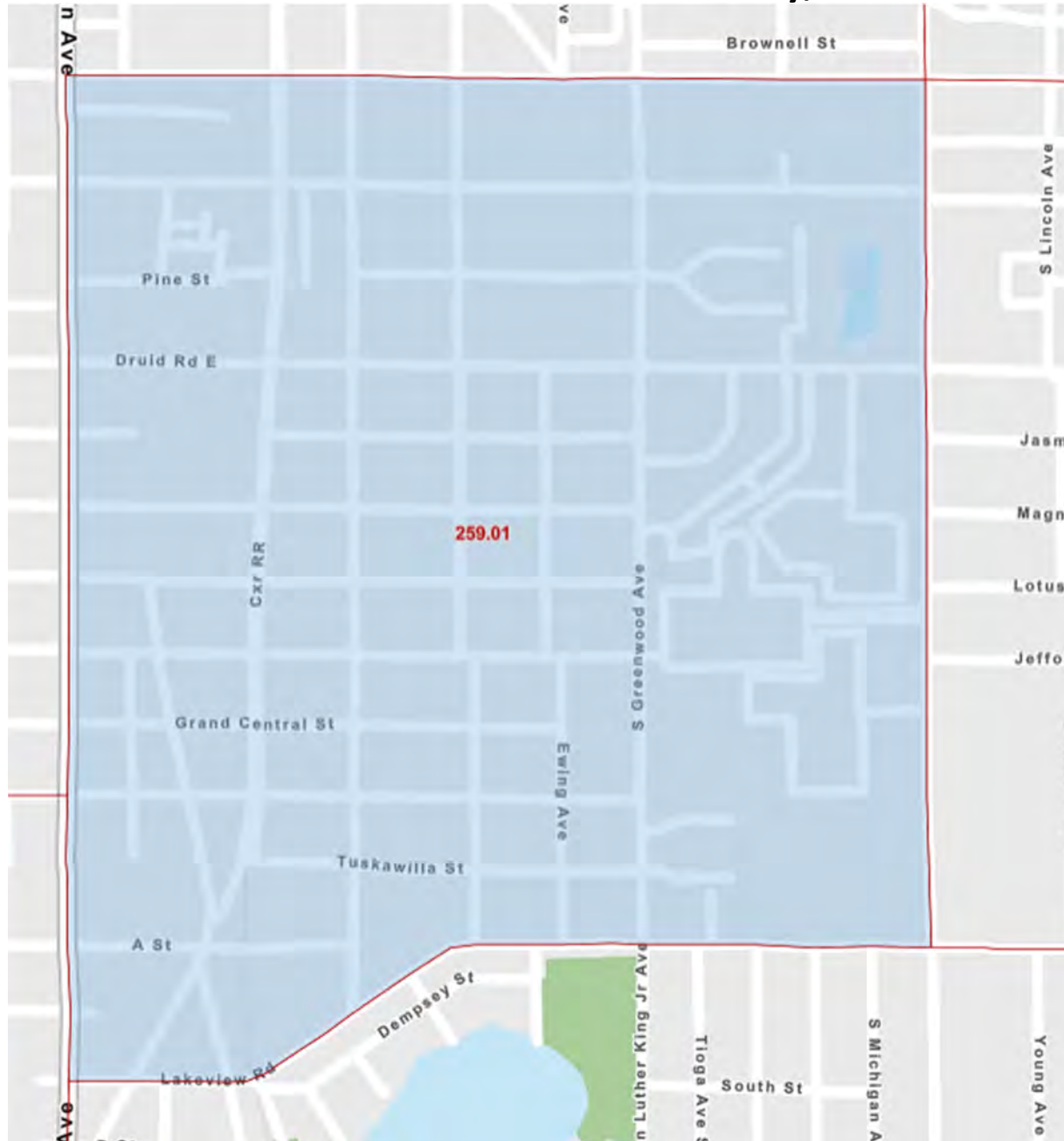
Florida Federally Designated Targeted Area Maps

Census Tract 255.05 in Pinellas County, Florida



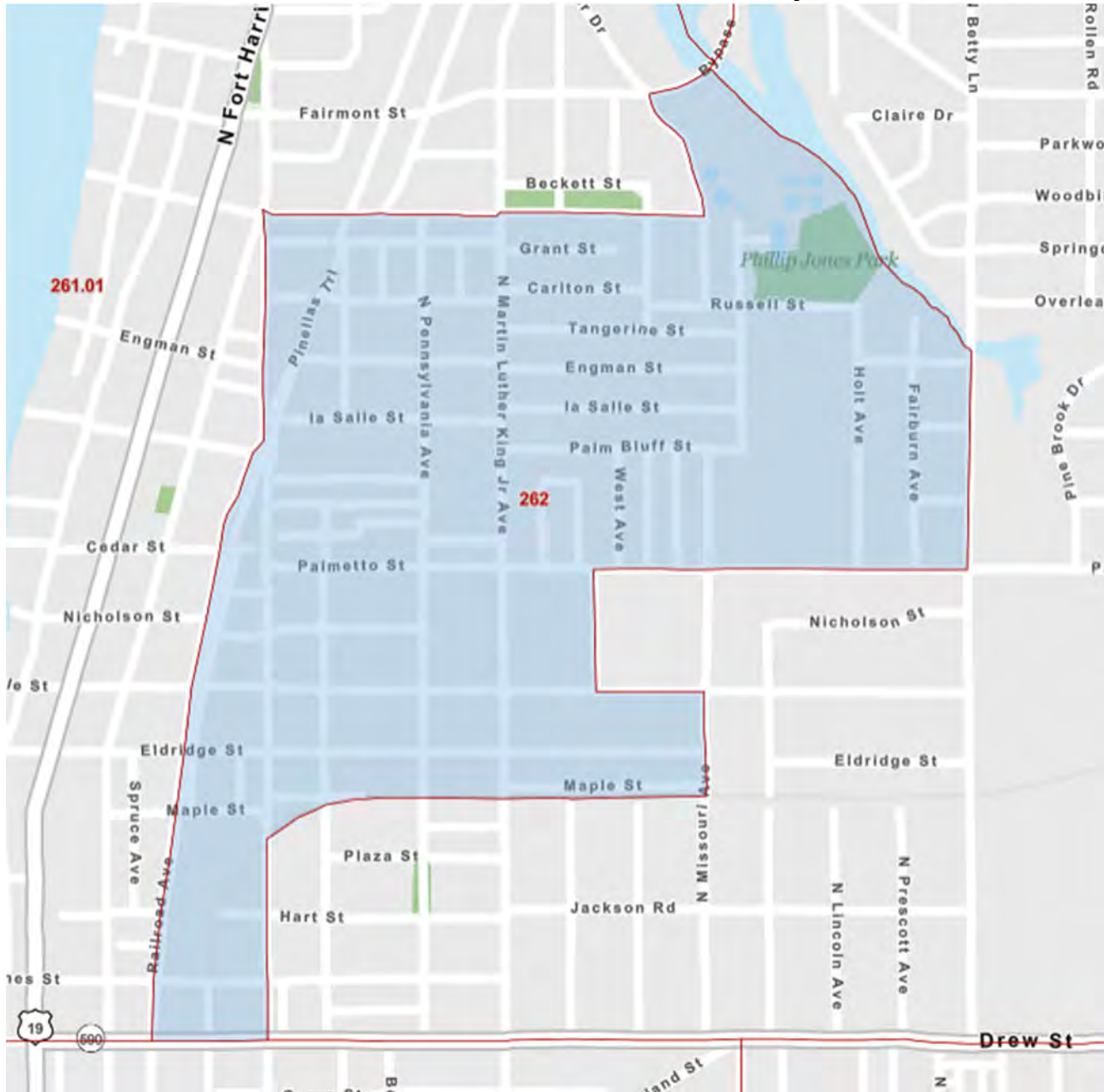
Florida Federally Designated Targeted Area Maps

Census Tract 259.01 in Pinellas County, Florida



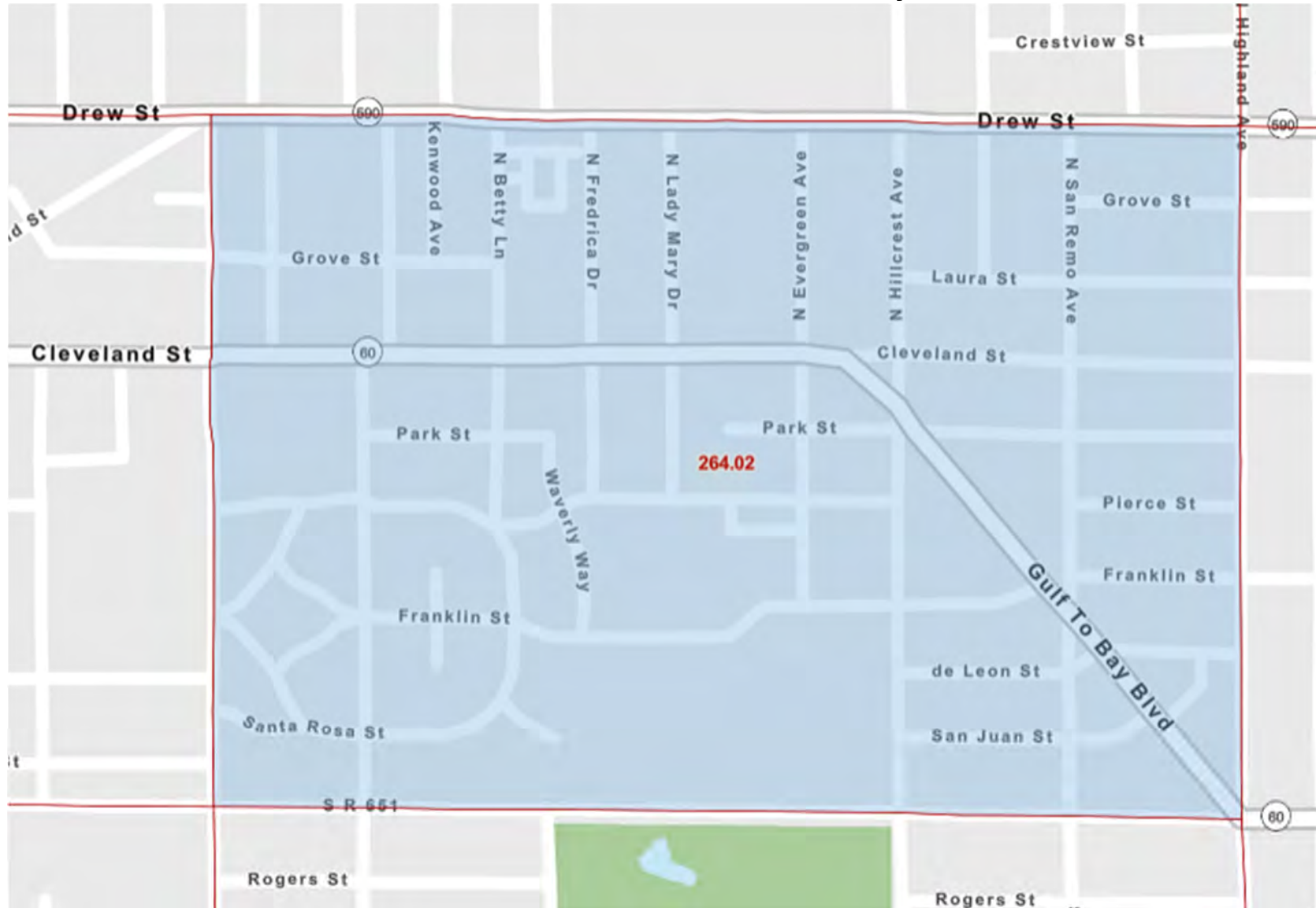
Florida Federally Designated Targeted Area Maps

Census Tract 262.00 in Pinellas County, Florida



Florida Federally Designated Targeted Area Maps

Census Tract 264.02 in Pinellas County, Florida



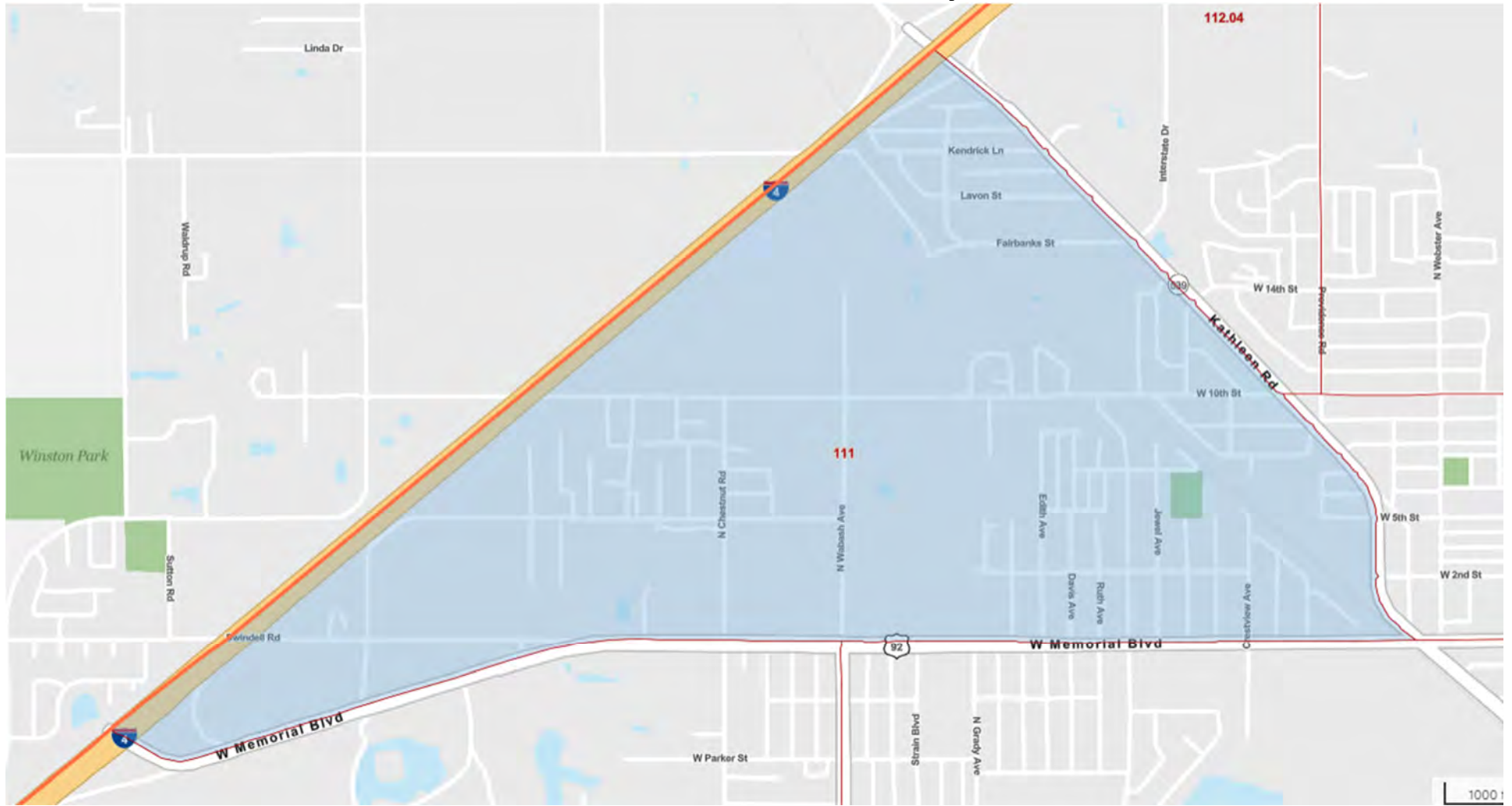
Florida Federally Designated Targeted Area Maps

Census Tract 287.00 in Pinellas County, Florida



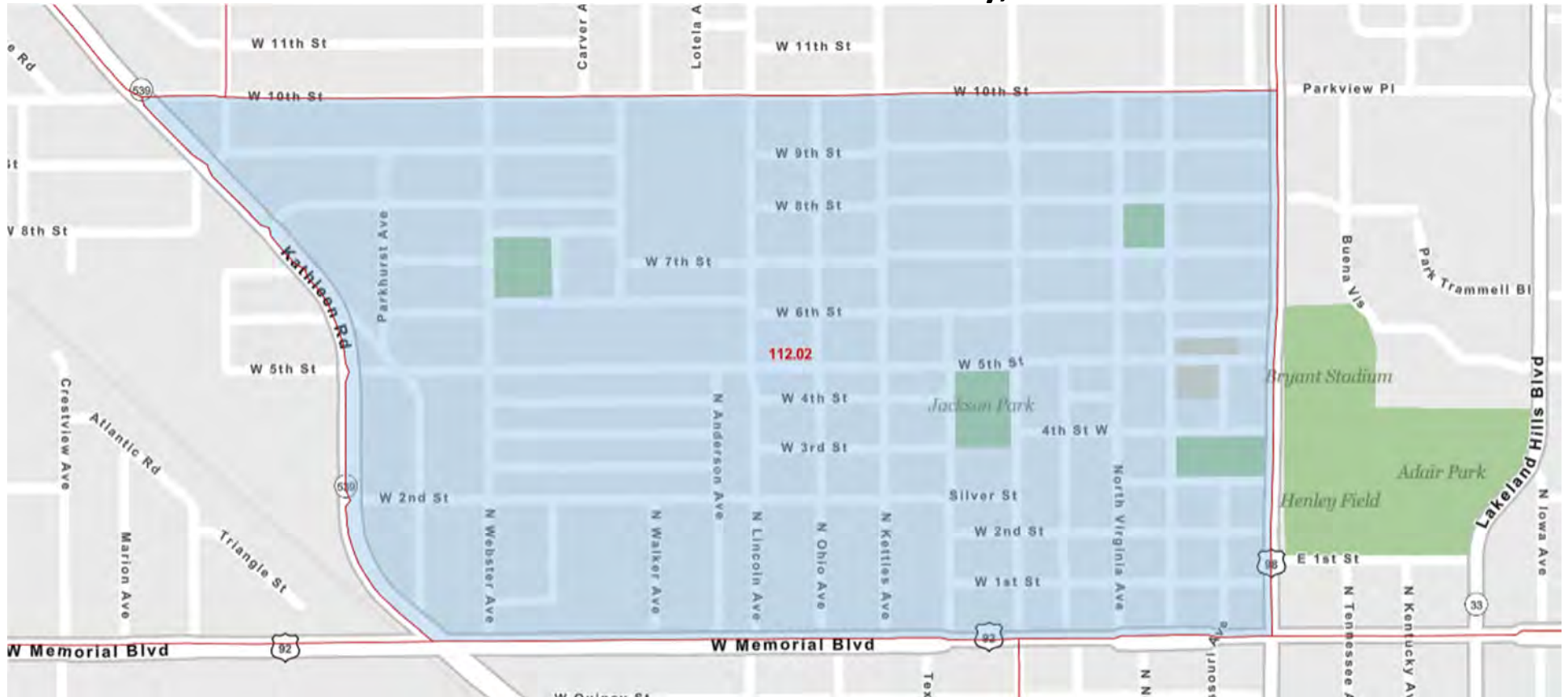
Florida Federally Designated Targeted Area Maps

Census Tract 111.00 in Polk County, Florida



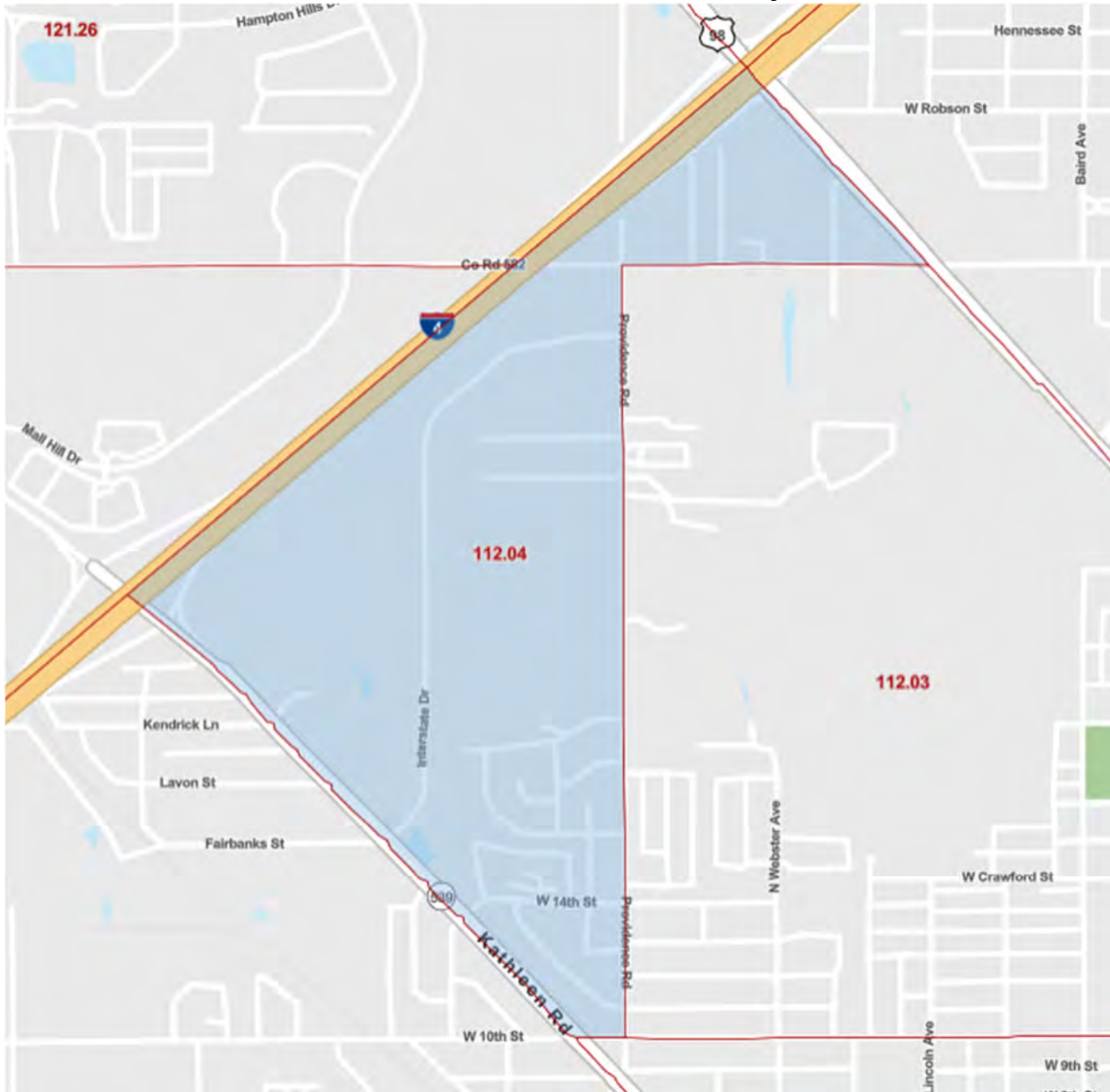
Florida Federally Designated Targeted Area Maps

Census Tract 112.02 in Polk County, Florida



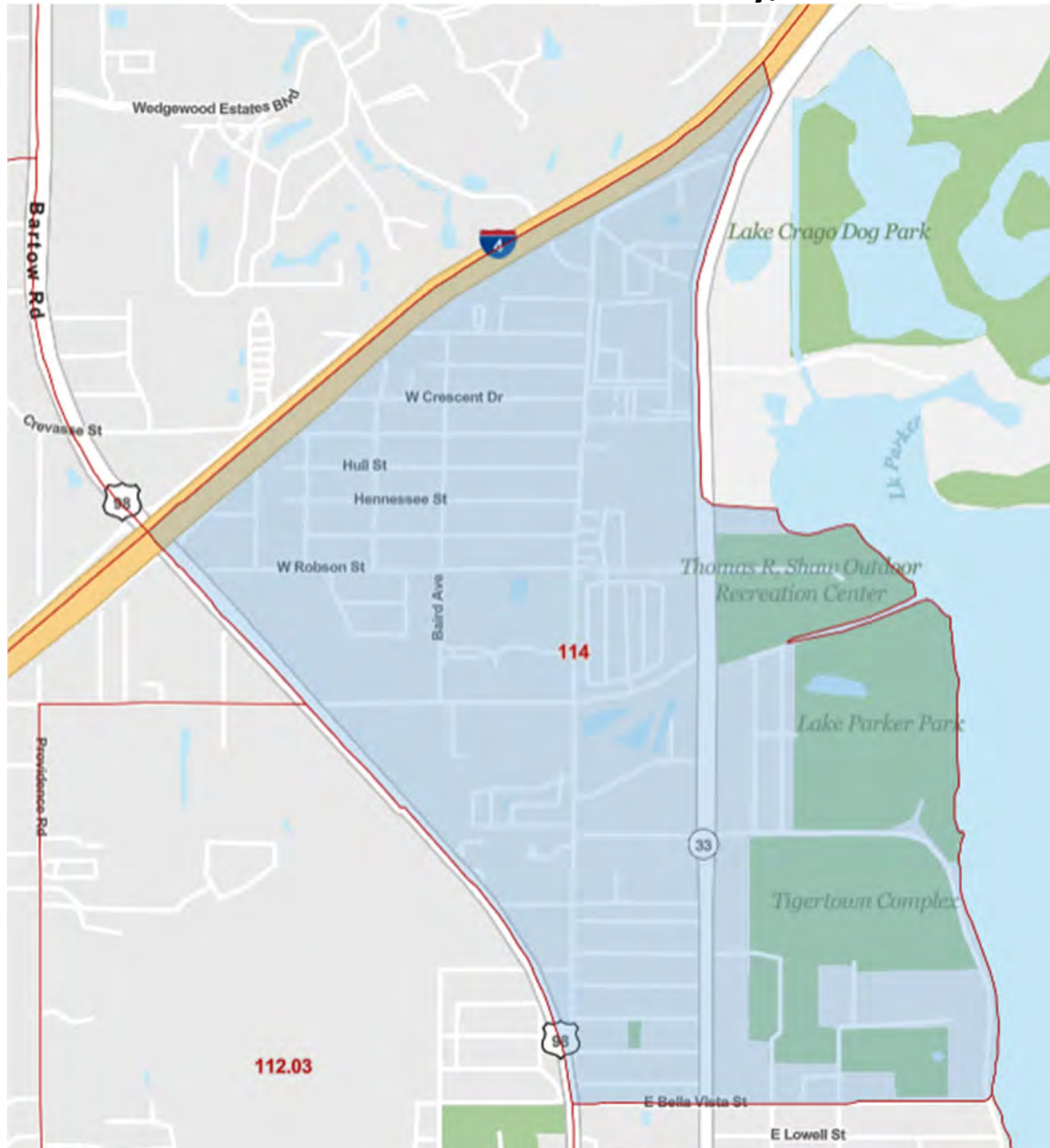
Florida Federally Designated Targeted Area Maps

Census Tract 112.04 in Polk County, Florida



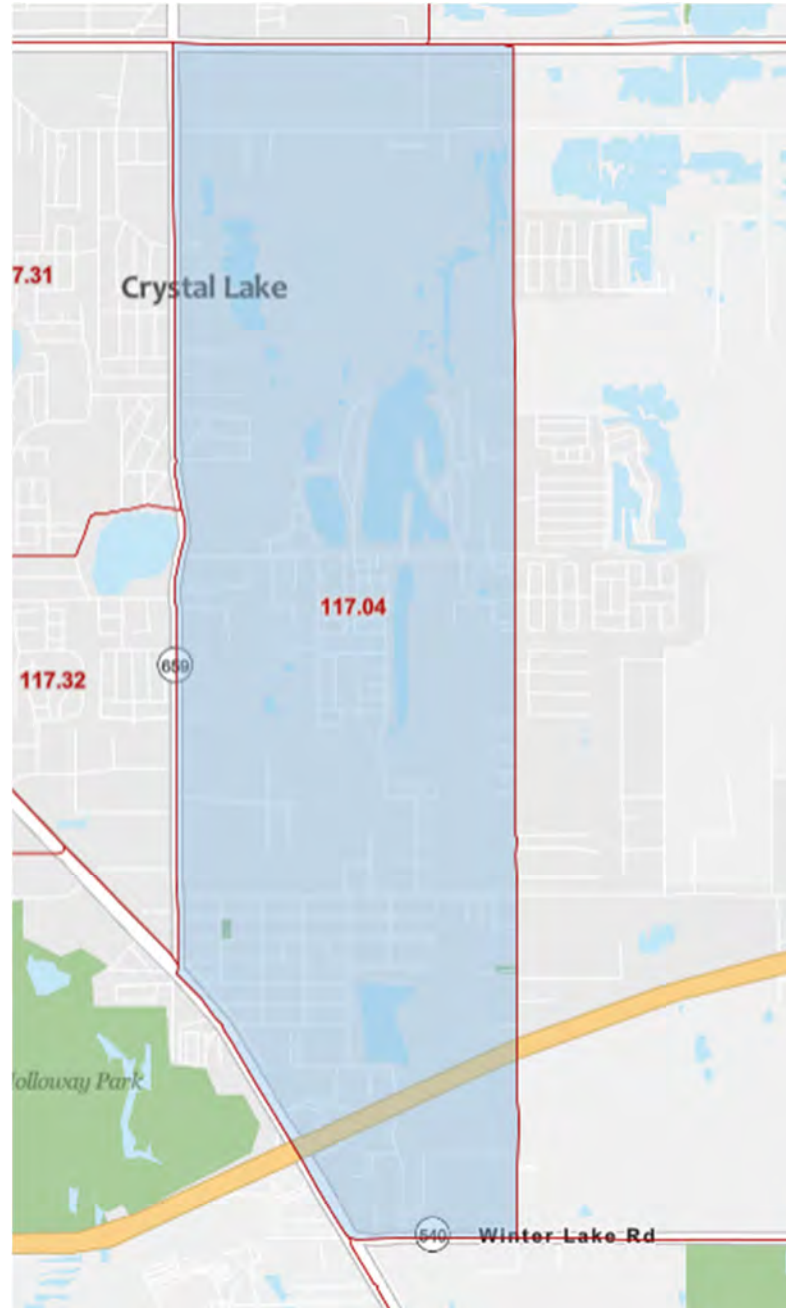
Florida Federally Designated Targeted Area Maps

Census Tract 114.00 in Polk County, Florida



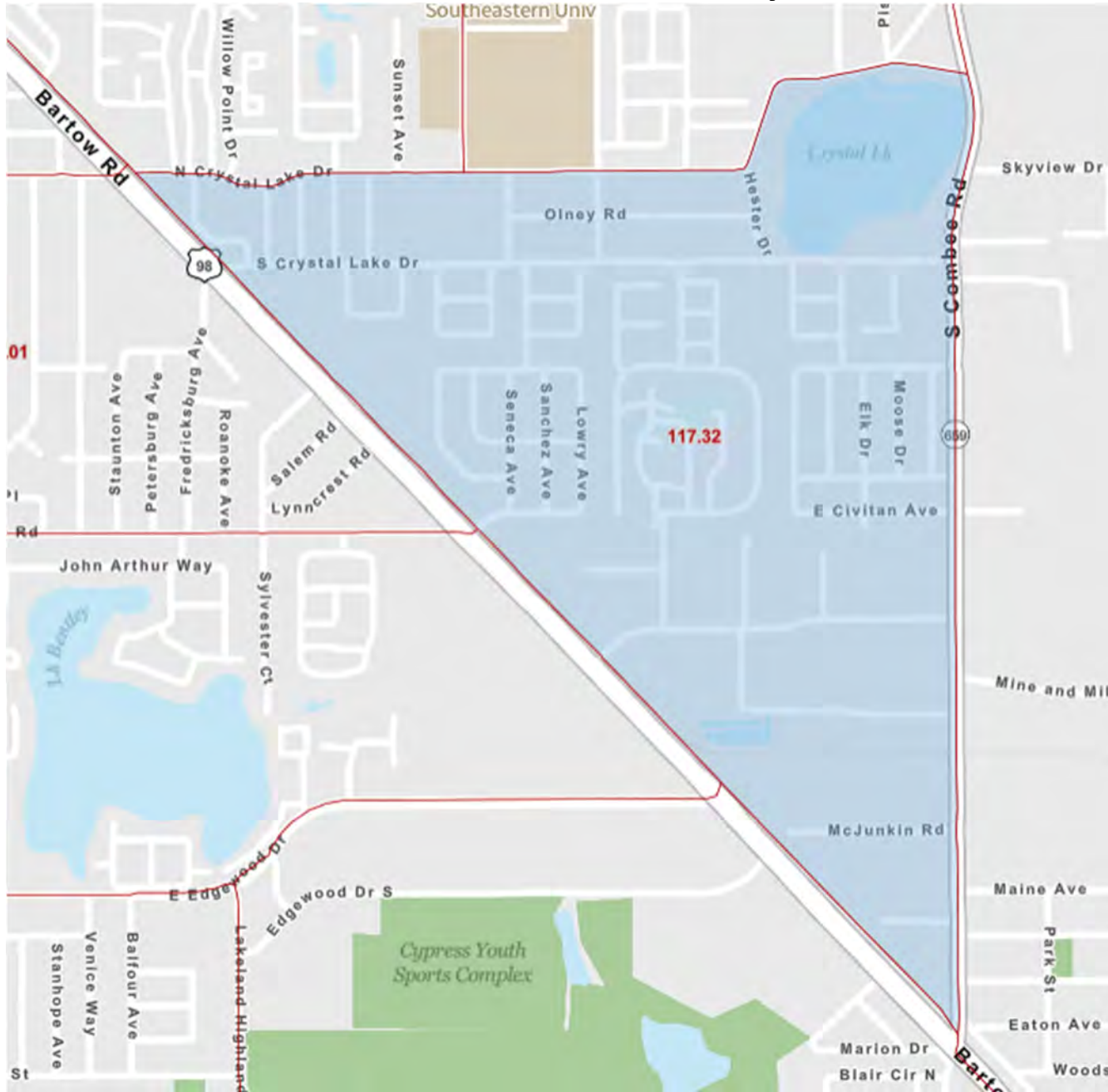
Florida Federally Designated Targeted Area Maps

Census Tract 117.04 in Polk County, Florida



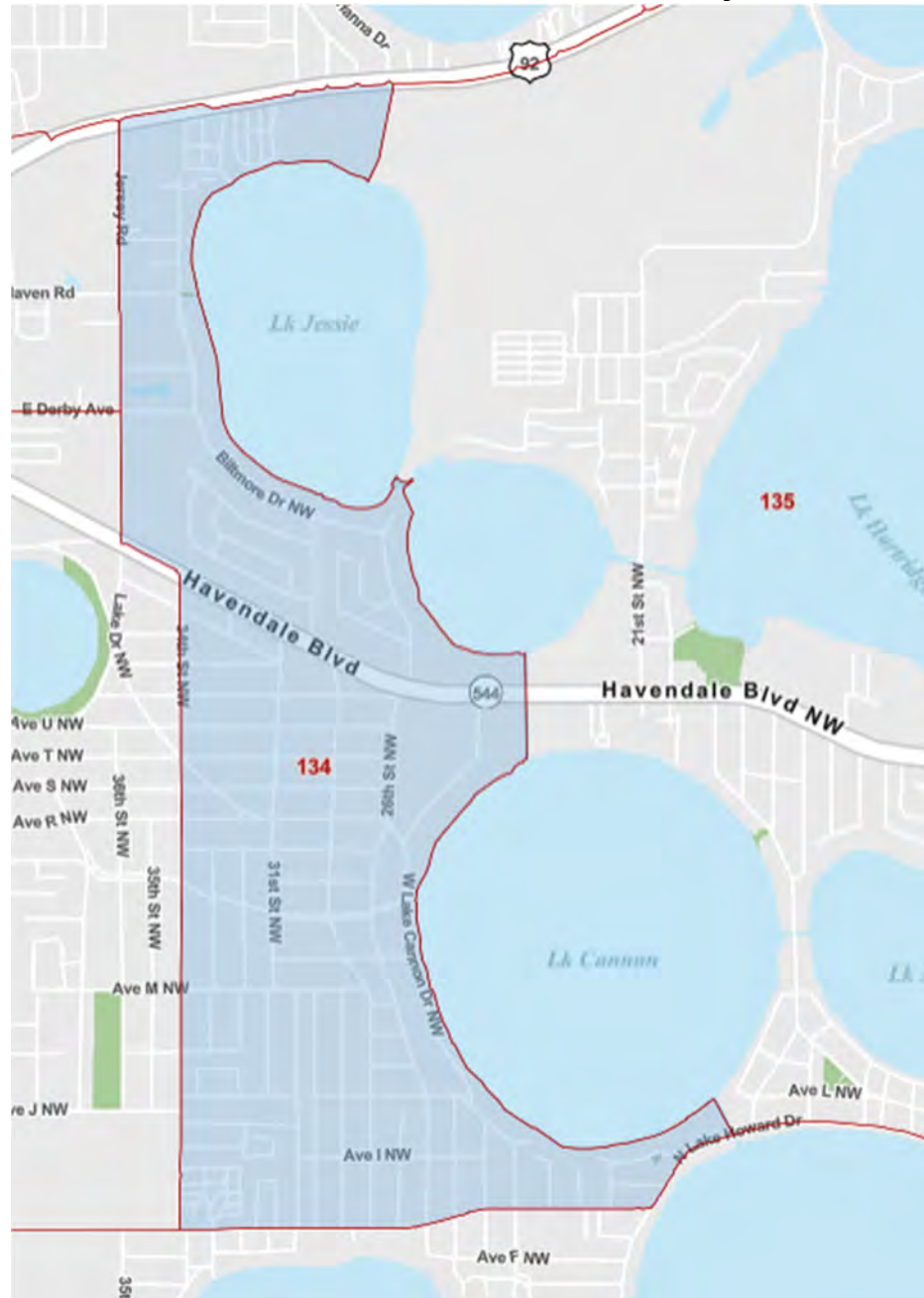
Florida Federally Designated Targeted Area Maps

Census Tract 117.32 in Polk County, Florida



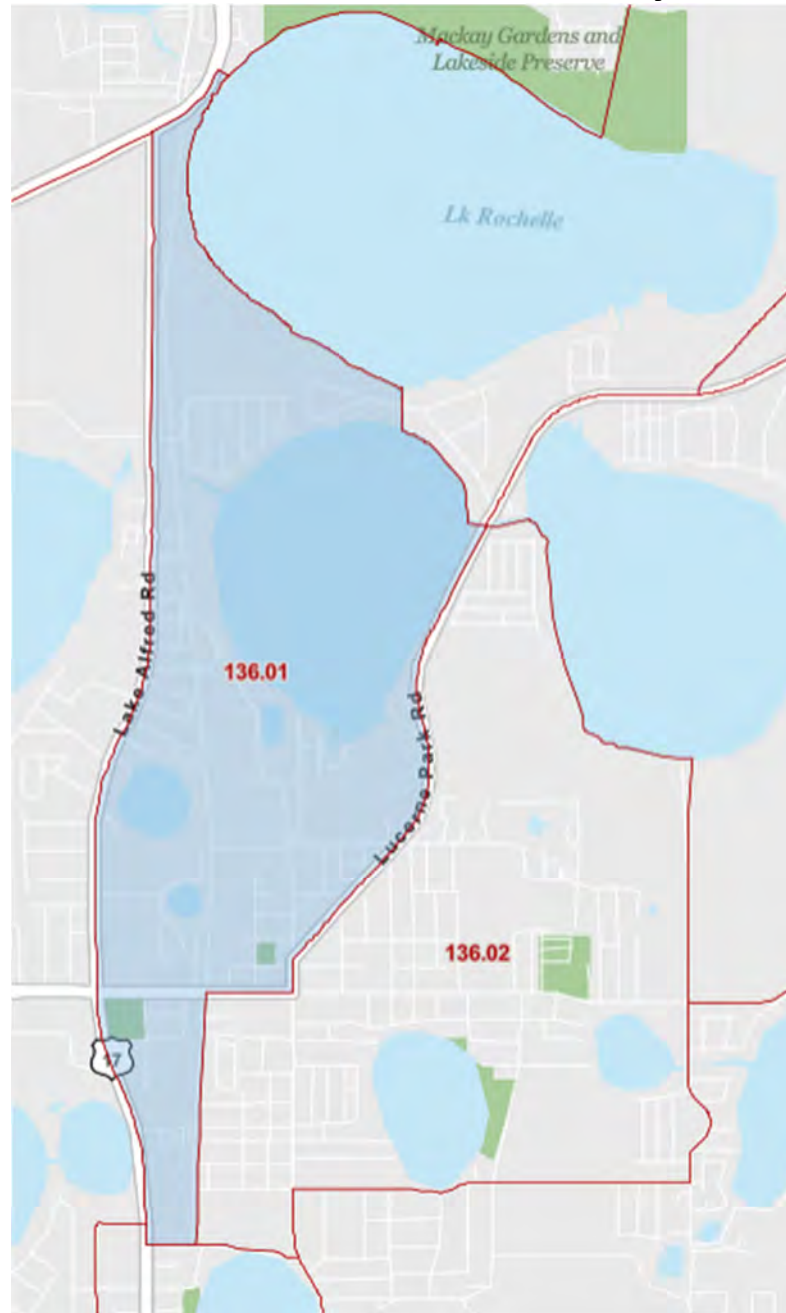
Florida Federally Designated Targeted Area Maps

Census Tract 134.00 in Polk County, Florida



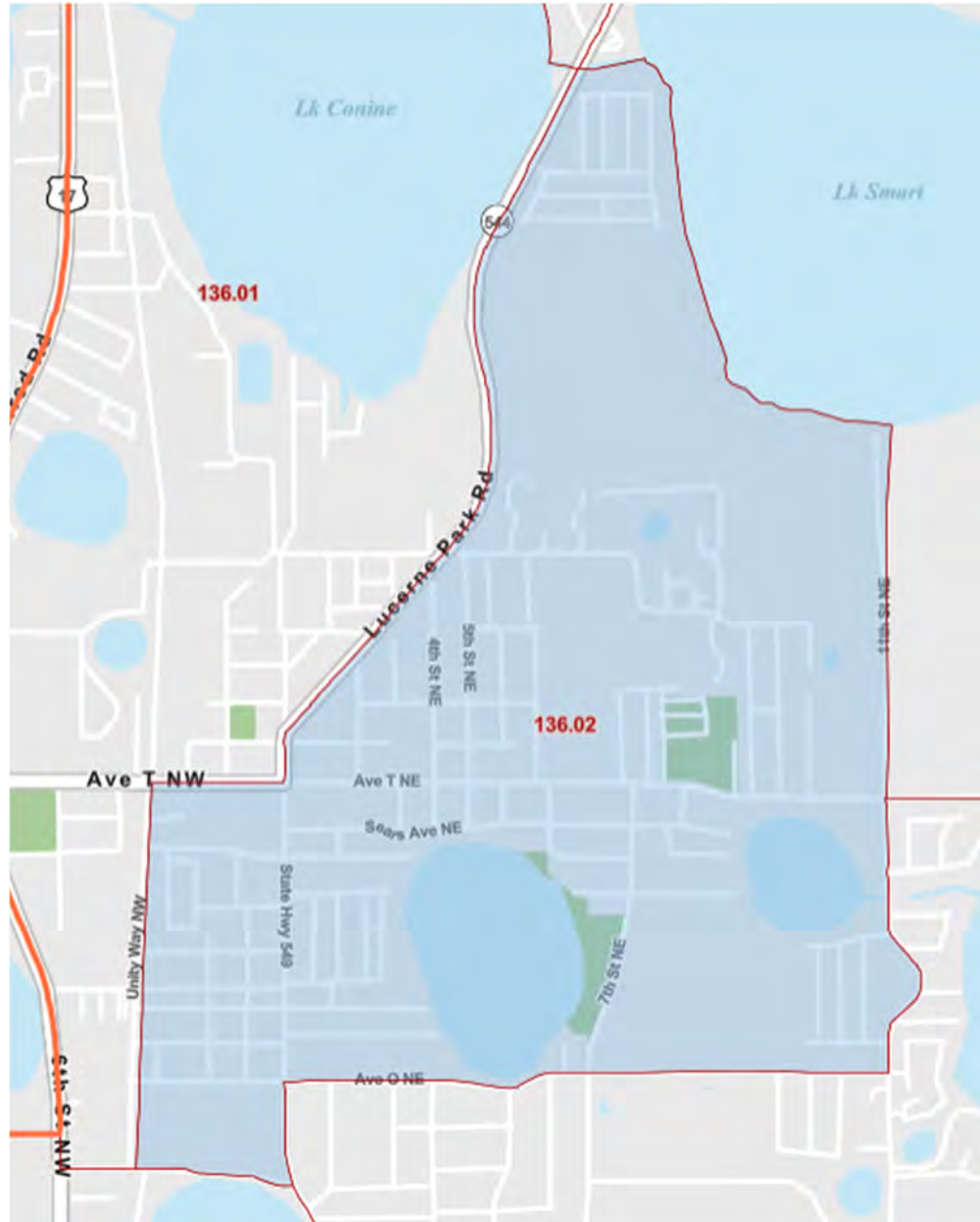
Florida Federally Designated Targeted Area Maps

Census Tract 136.01 in Polk County, Florida

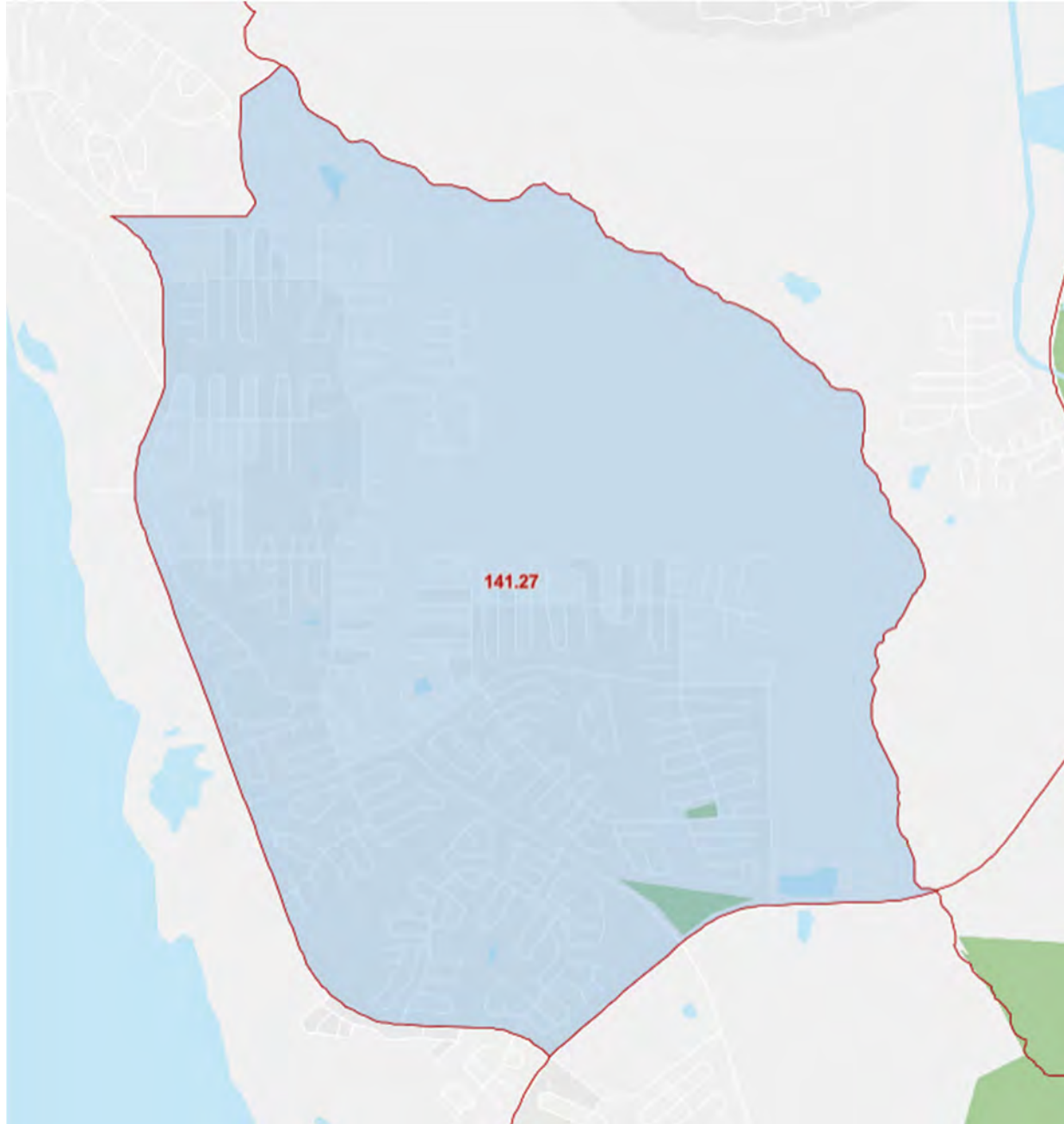


Florida Federally Designated Targeted Area Maps

Census Tract 136.02 in Polk County, Florida

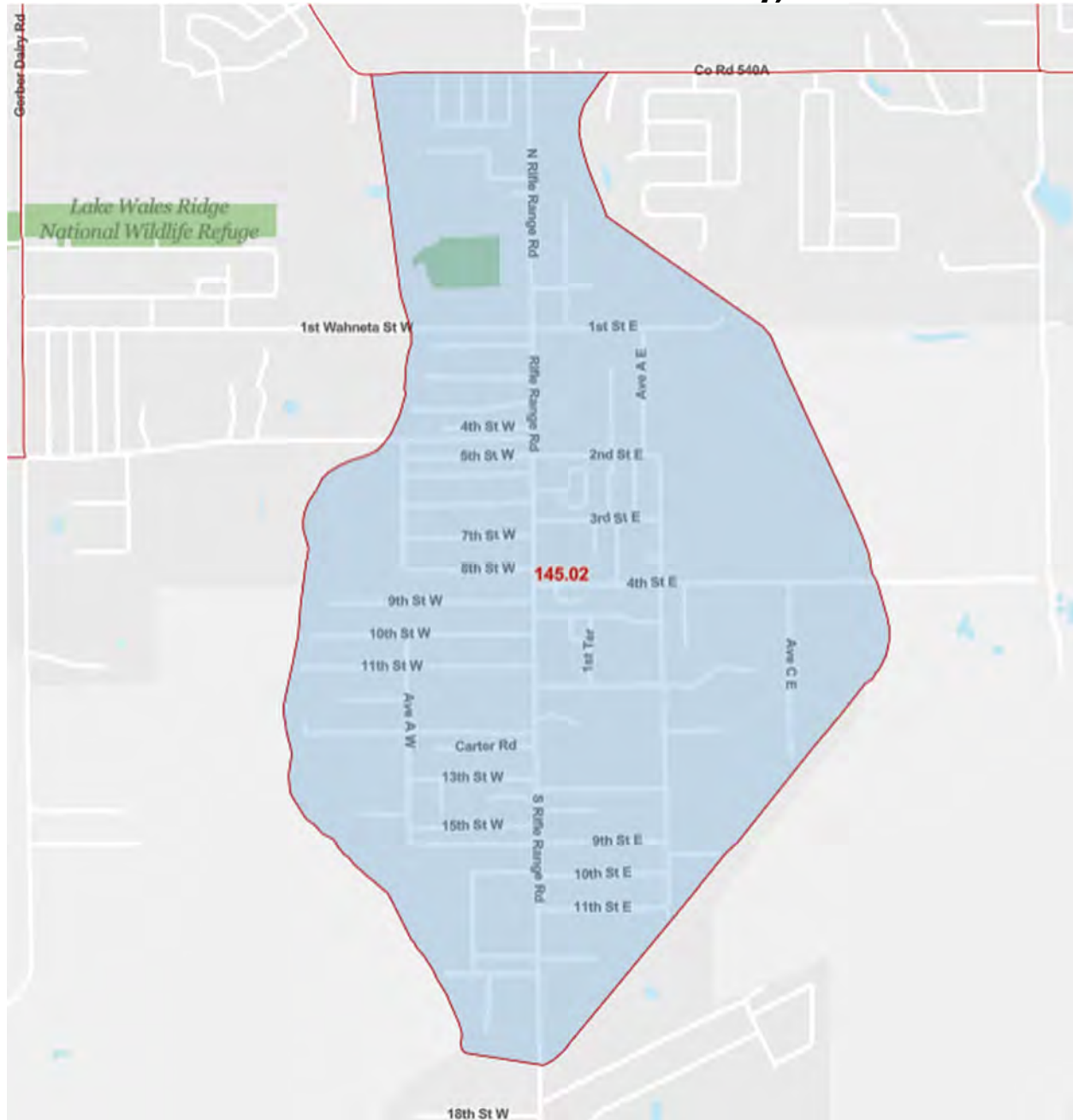


Florida Federally Designated Targeted Area Maps
Census Tract 141.27 in Polk County, Florida



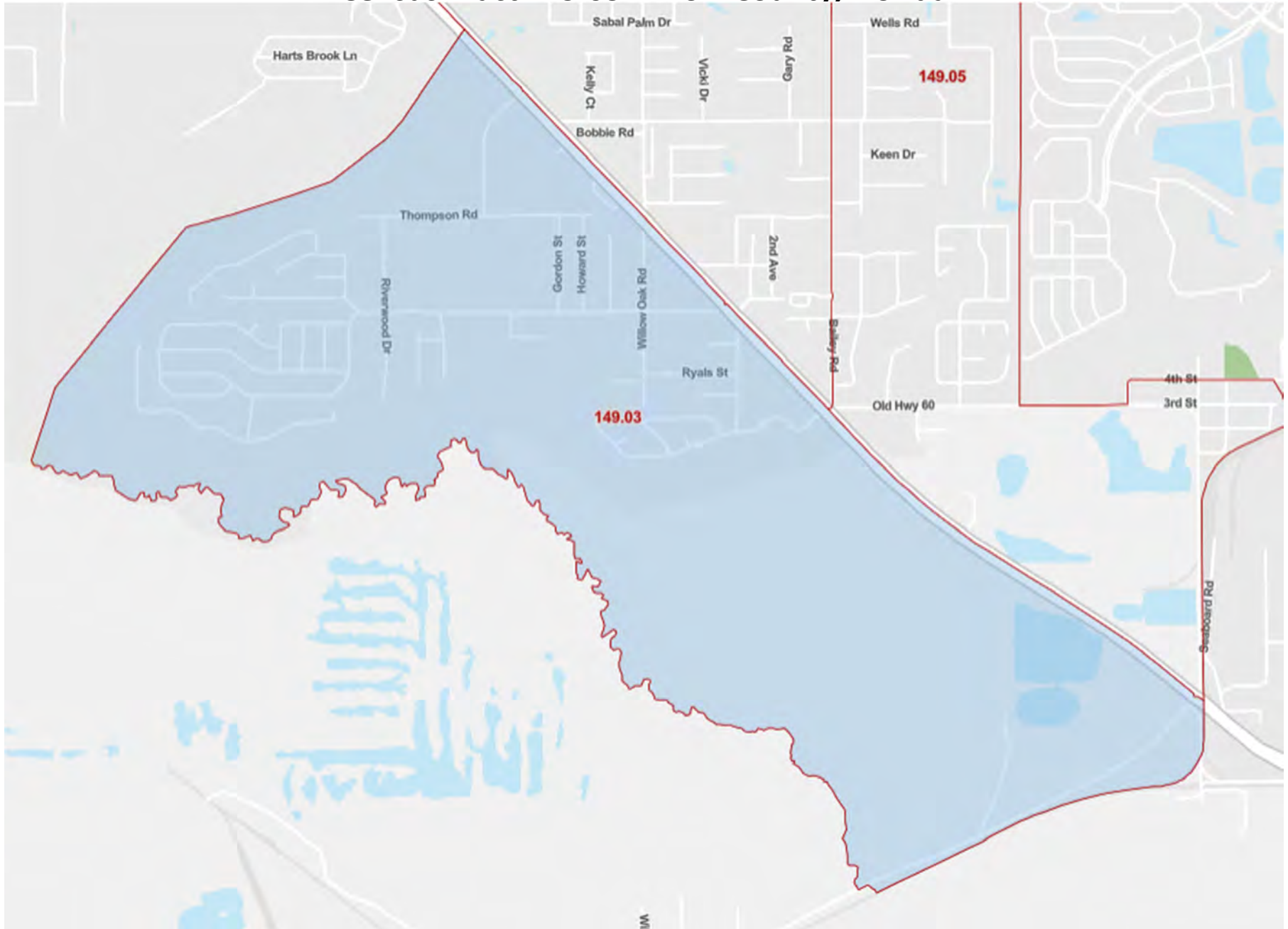
Florida Federally Designated Targeted Area Maps

Census Tract 145.02 in Polk County, Florida



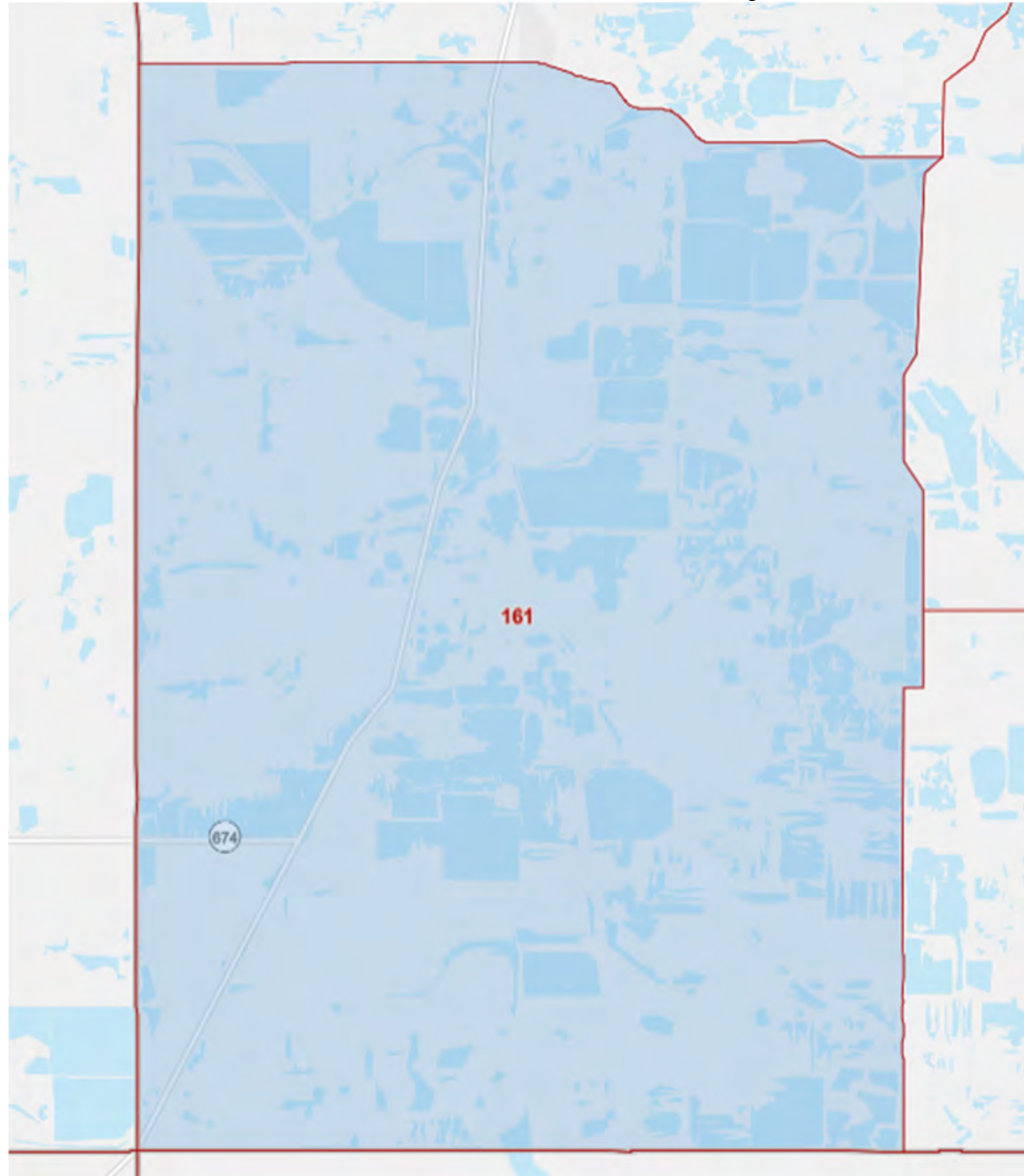
Florida Federally Designated Targeted Area Maps

Census Tract 149.03 in Polk County, Florida



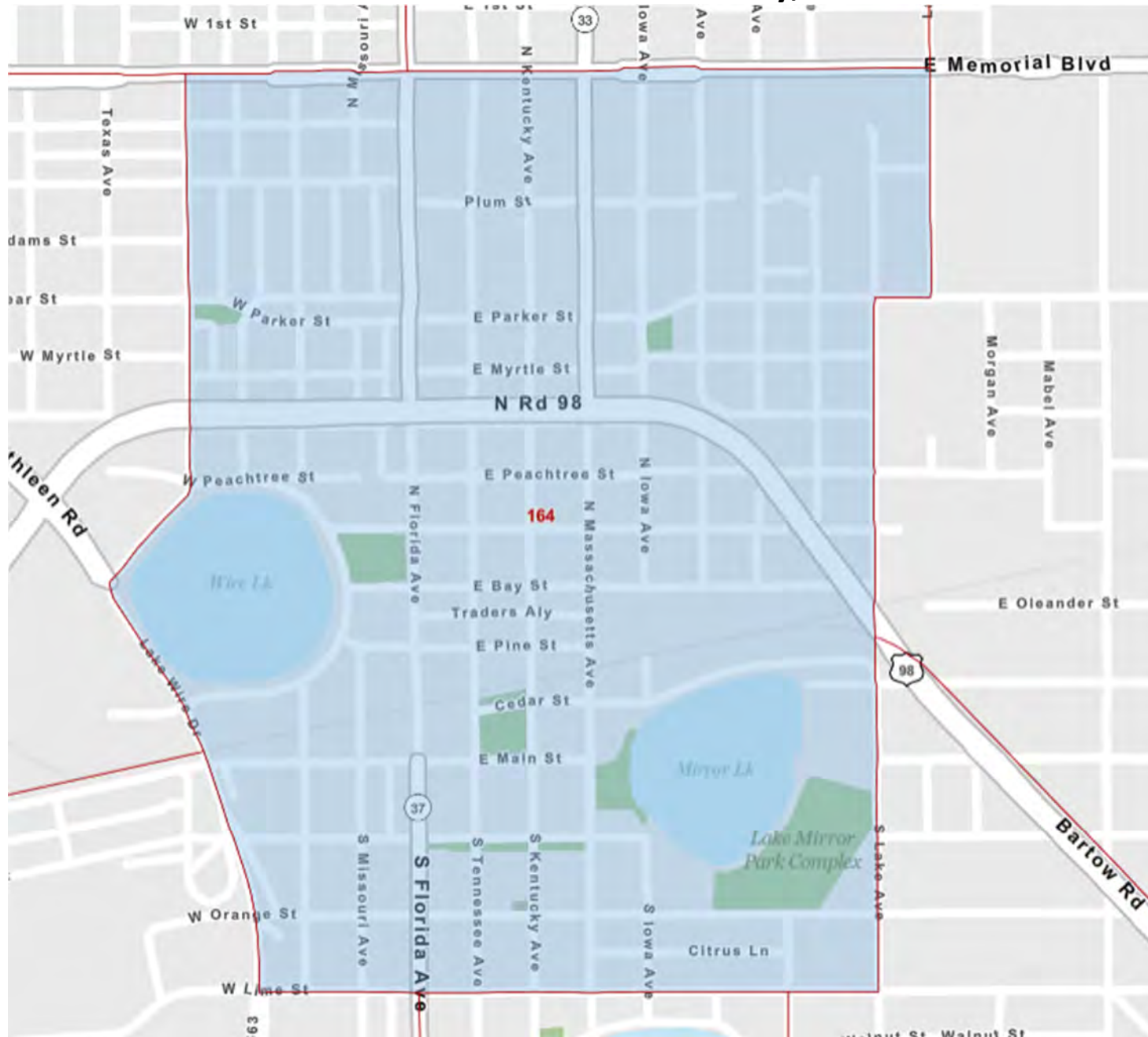
Florida Federally Designated Targeted Area Maps

Census Tract 161.00 in Polk County, Florida



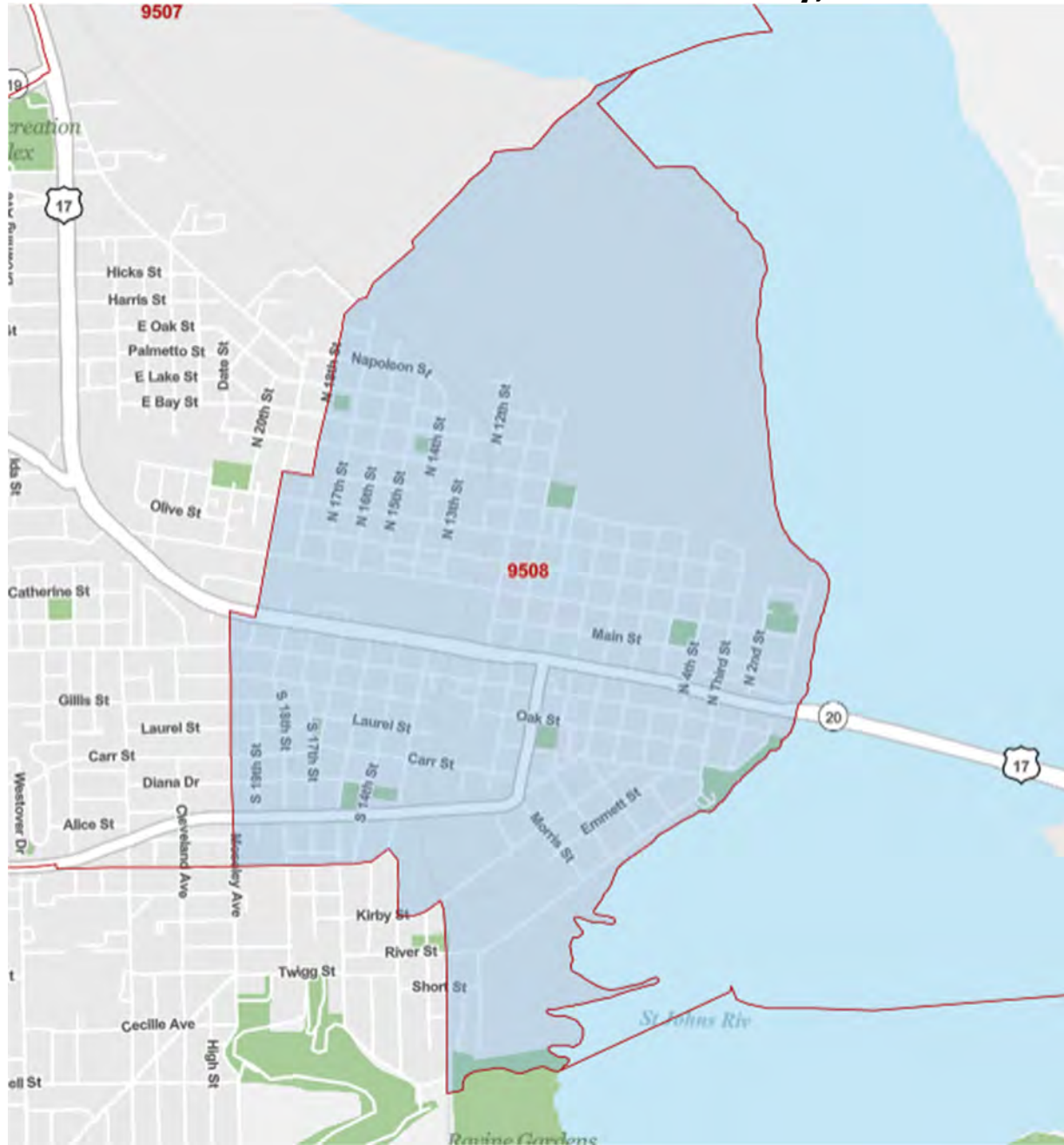
Florida Federally Designated Targeted Area Maps

Census Tract 164.00 in Polk County, Florida



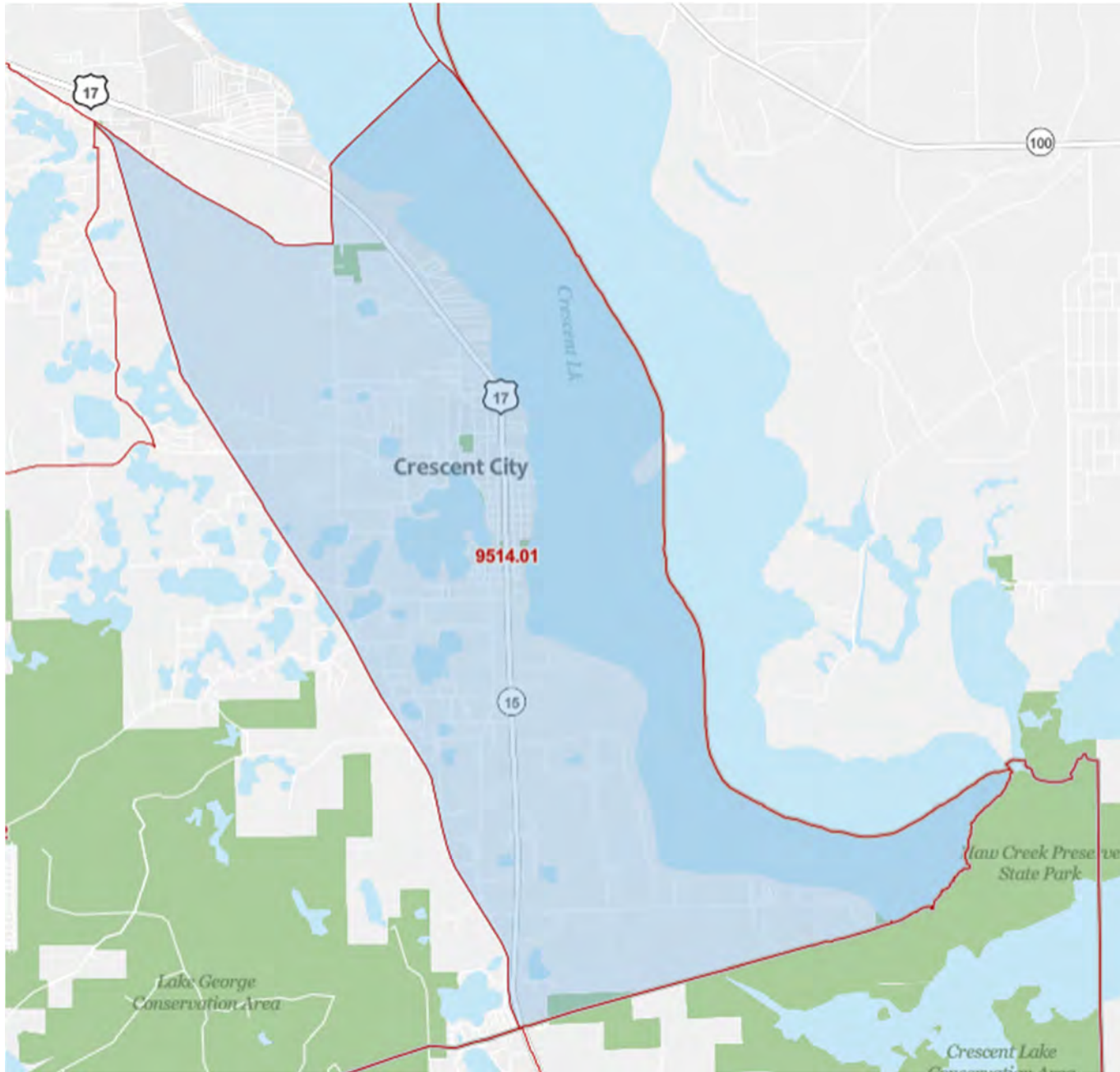
Florida Federally Designated Targeted Area Maps

Census Tract 9508.00 in Putnam County, Florida



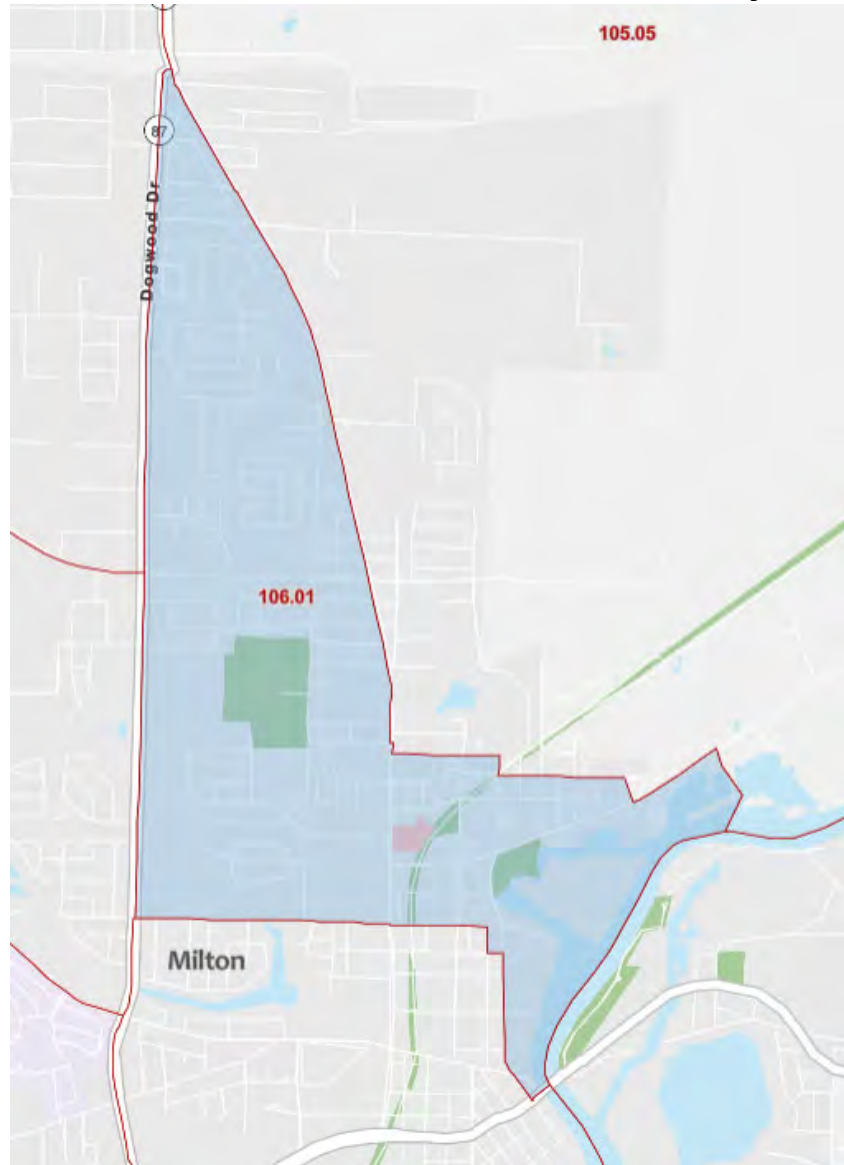
Florida Federally Designated Targeted Area Maps

Census Tract 9514.01 in Putnam County, Florida



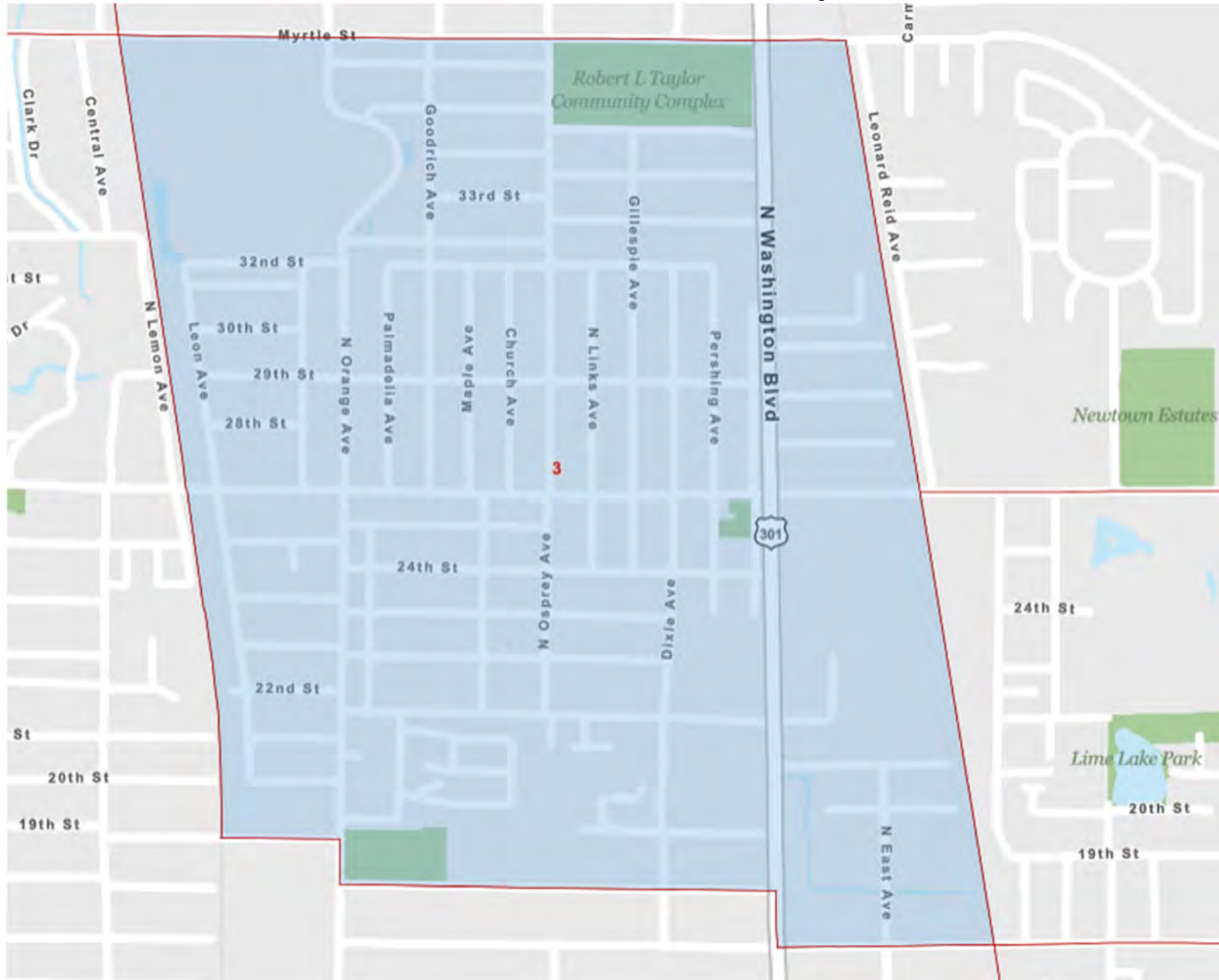
Florida Federally Designated Targeted Area Maps

Census Tract 106.01 in Santa Rosa County, Florida



Florida Federally Designated Targeted Area Maps

Census Tract 3.00 in Sarasota County, Florida



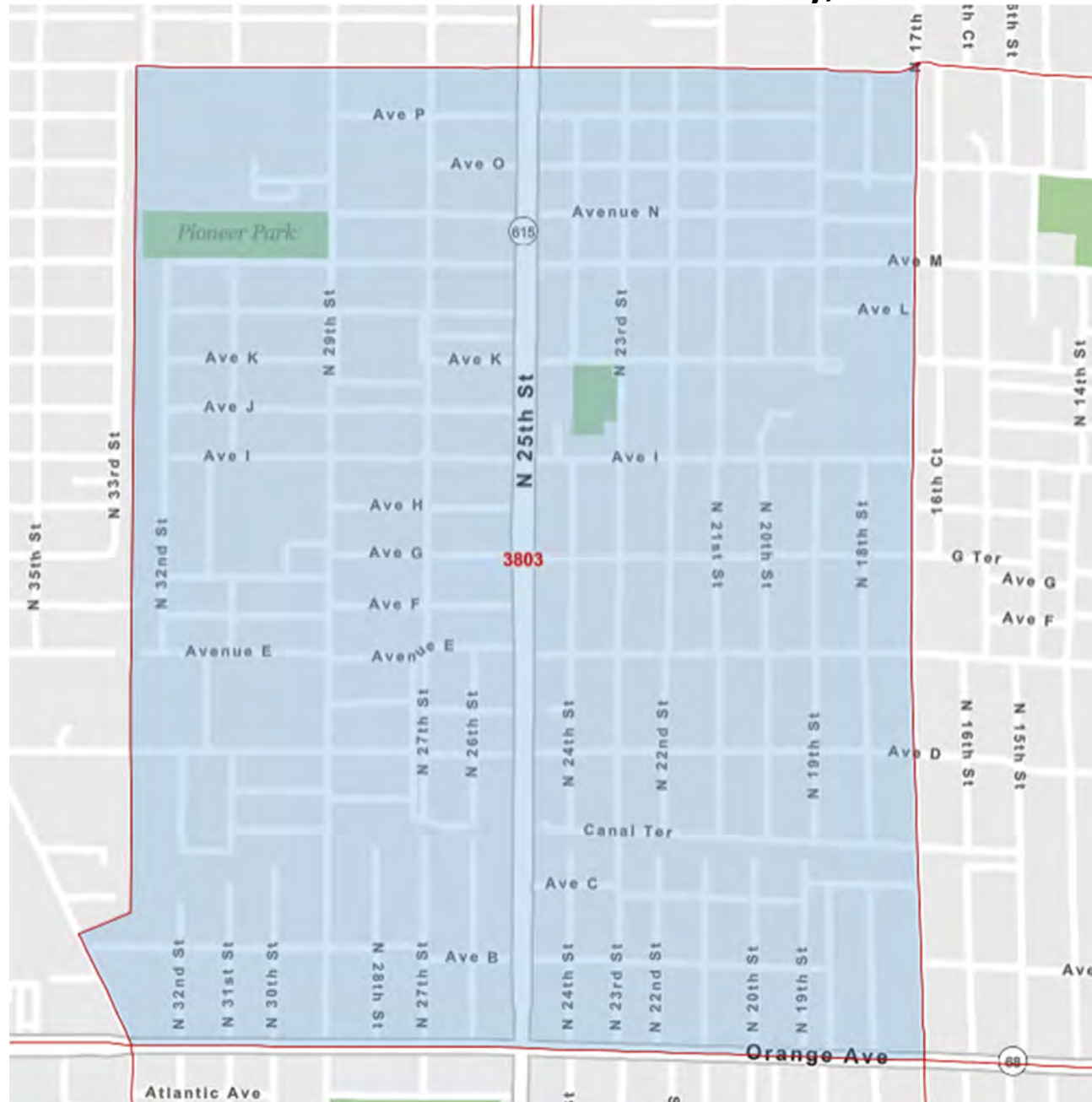
Florida Federally Designated Targeted Area Maps

Census Tract 205.00 in Seminole County, Florida



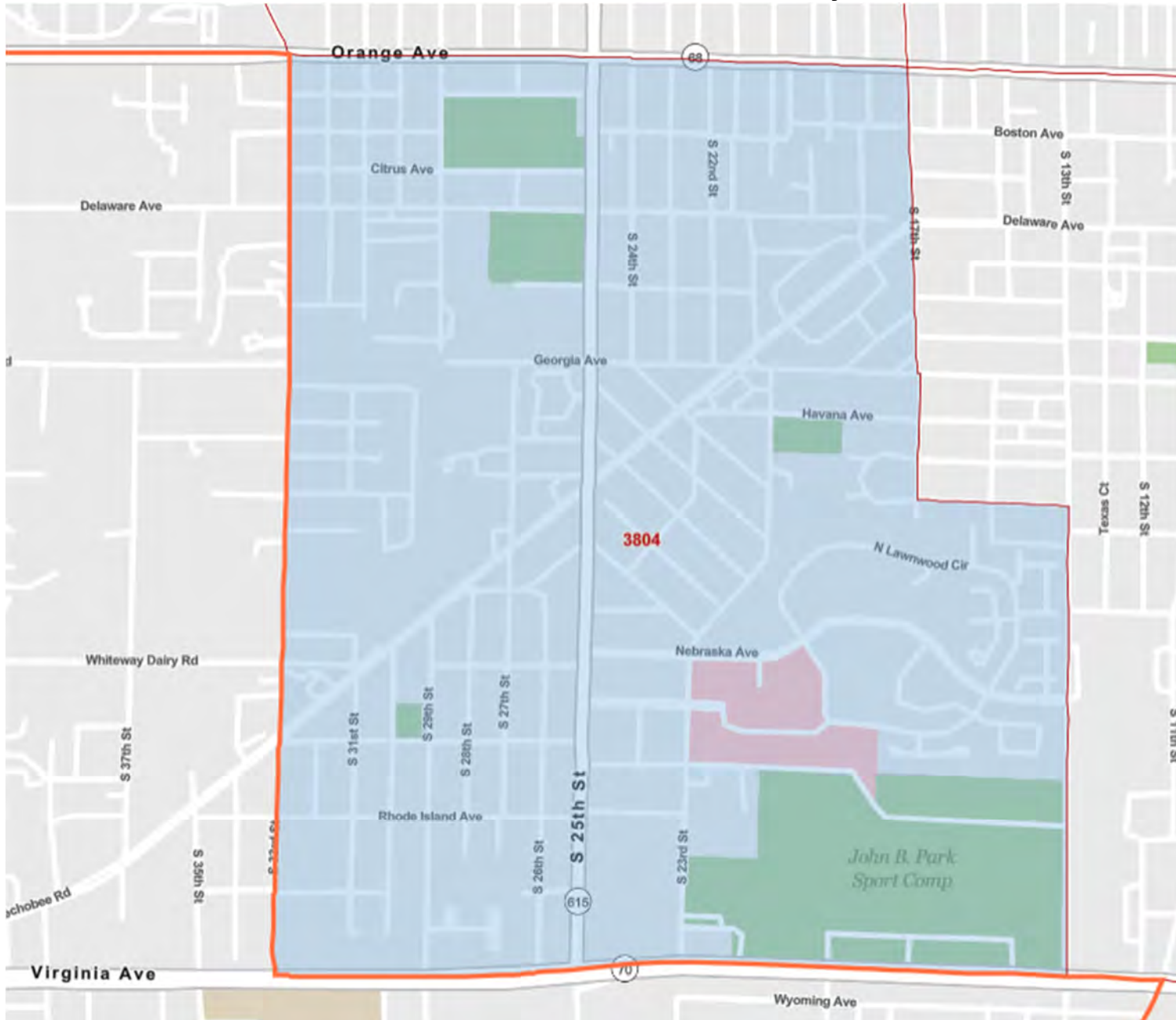
Florida Federally Designated Targeted Area Maps

Census Tract 3803.00 in St. Lucie County, Florida



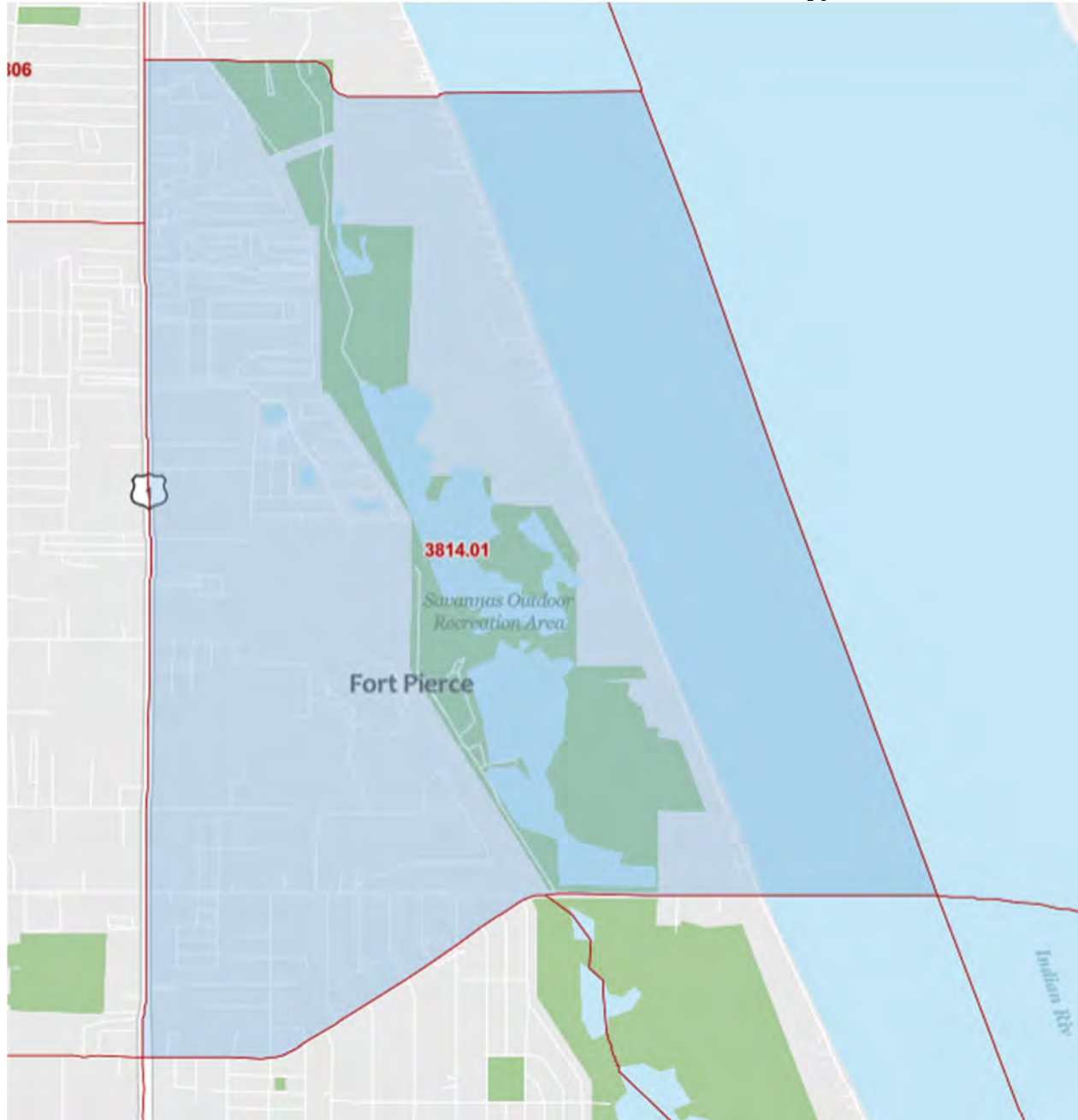
Florida Federally Designated Targeted Area Maps

Census Tract 3804.00 in St. Lucie County, Florida



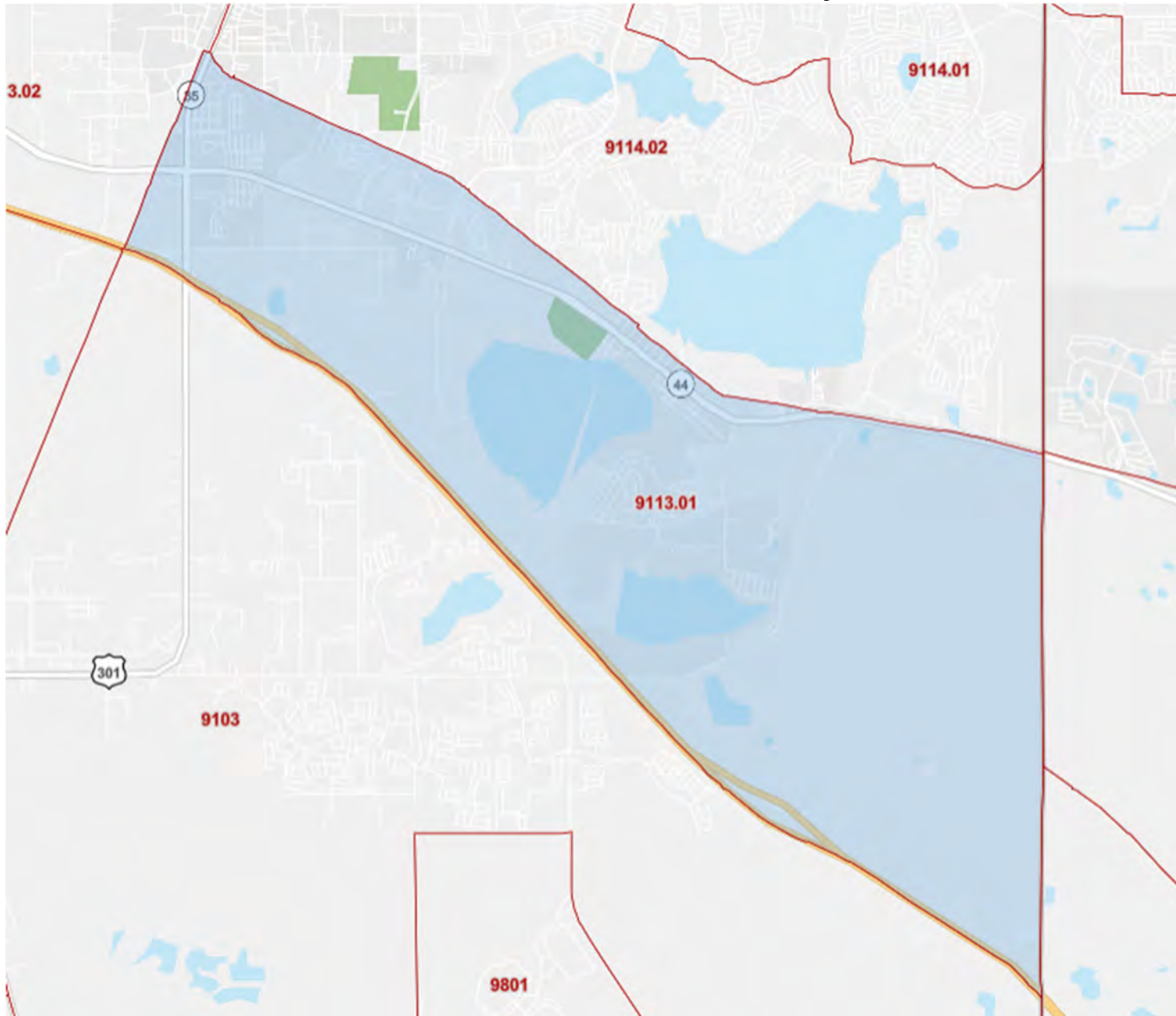
Florida Federally Designated Targeted Area Maps

Census Tract 3814.01 in St. Lucie County, Florida



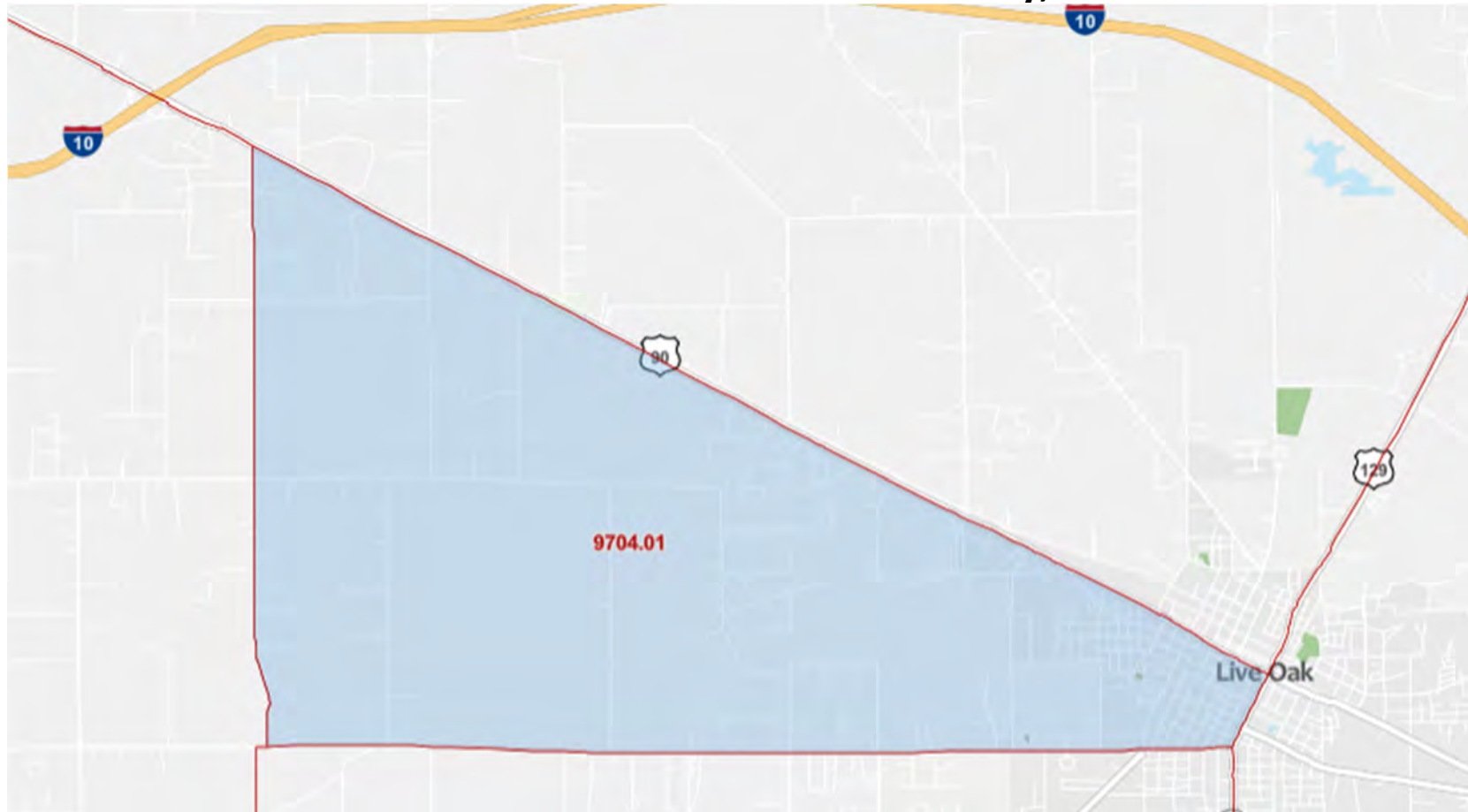
Florida Federally Designated Targeted Area Maps

Census Tract 9113.01 in Sumter County, Florida



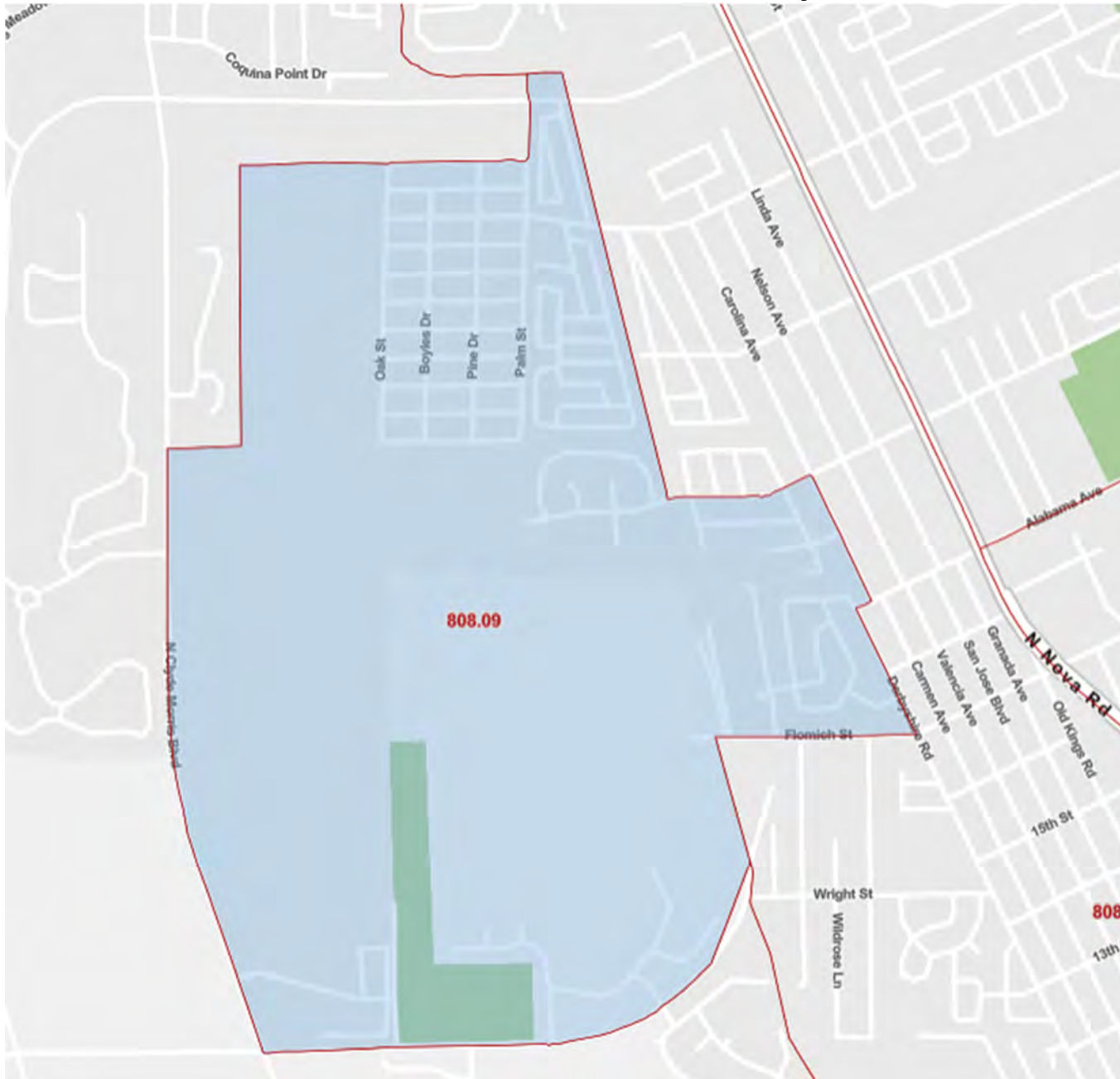
Florida Federally Designated Targeted Area Maps

Census Tract 9704.01 in Suwannee County, Florida



Florida Federally Designated Targeted Area Maps

Census Tract 808.09 in Volusia County, Florida



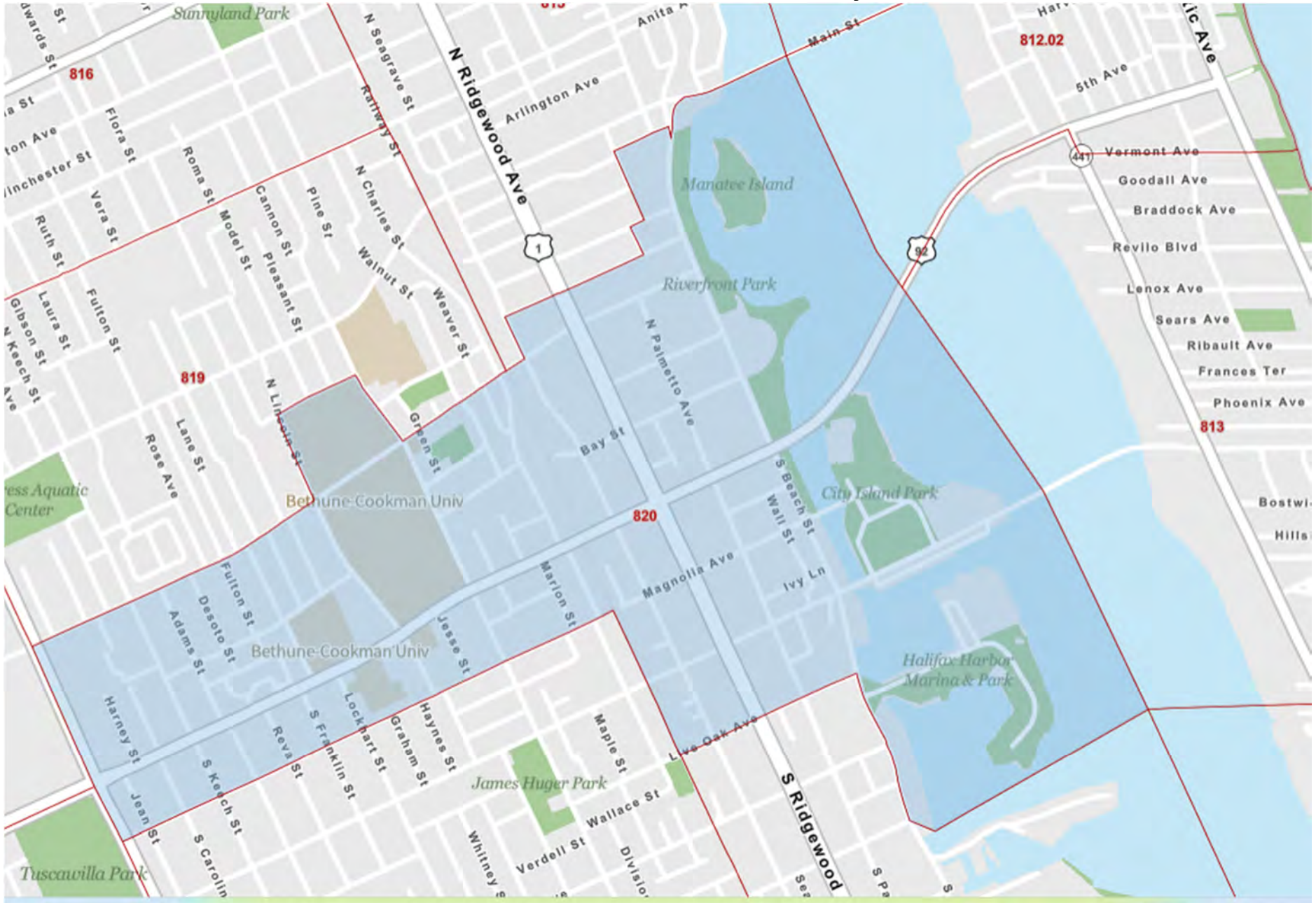
Florida Federally Designated Targeted Area Maps

Census Tract 809.02 in Volusia County, Florida



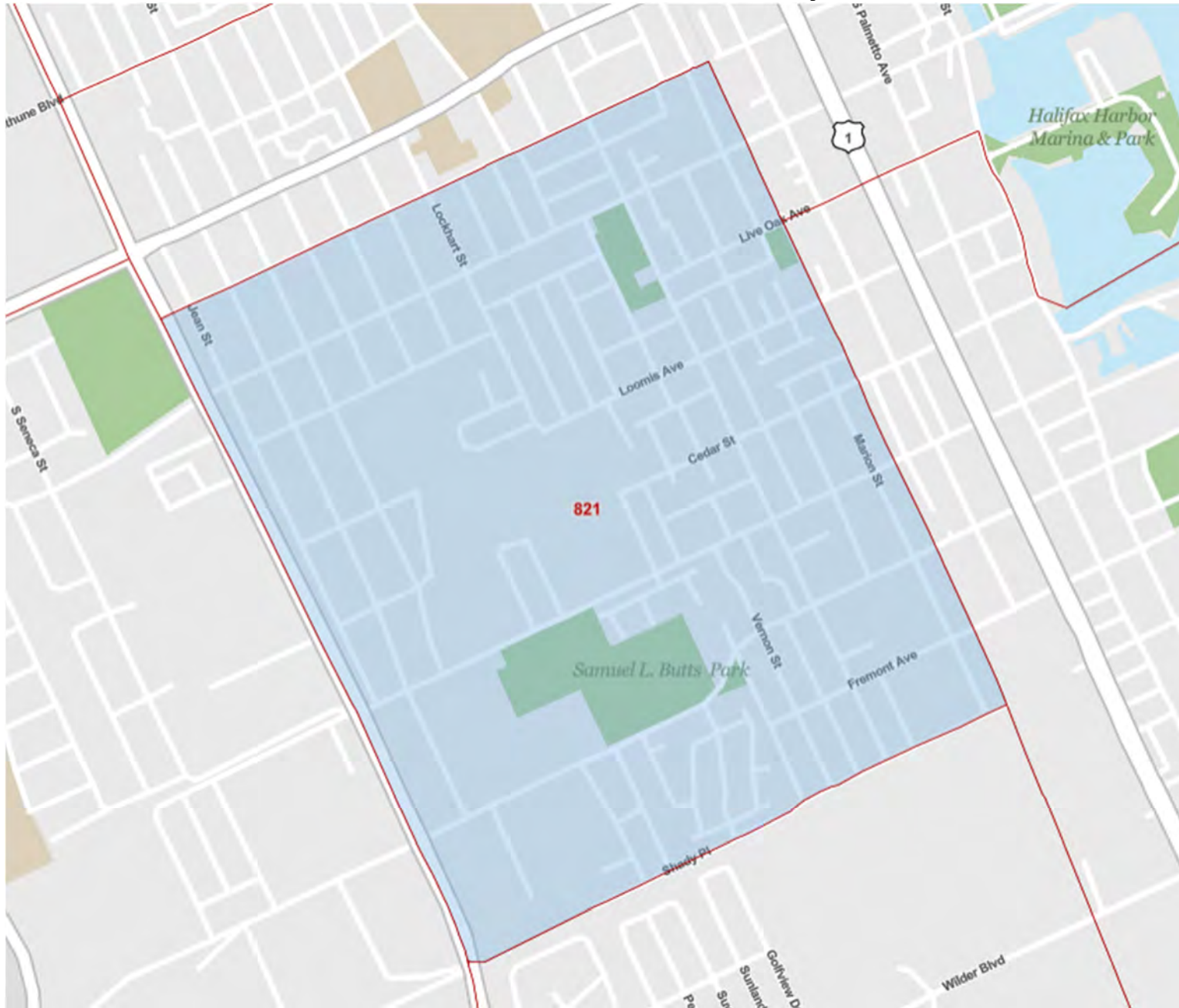
Florida Federally Designated Targeted Area Maps

Census Tract 820.00 in Volusia County, Florida



Florida Federally Designated Targeted Area Maps

Census Tract 821.00 in Volusia County, Florida



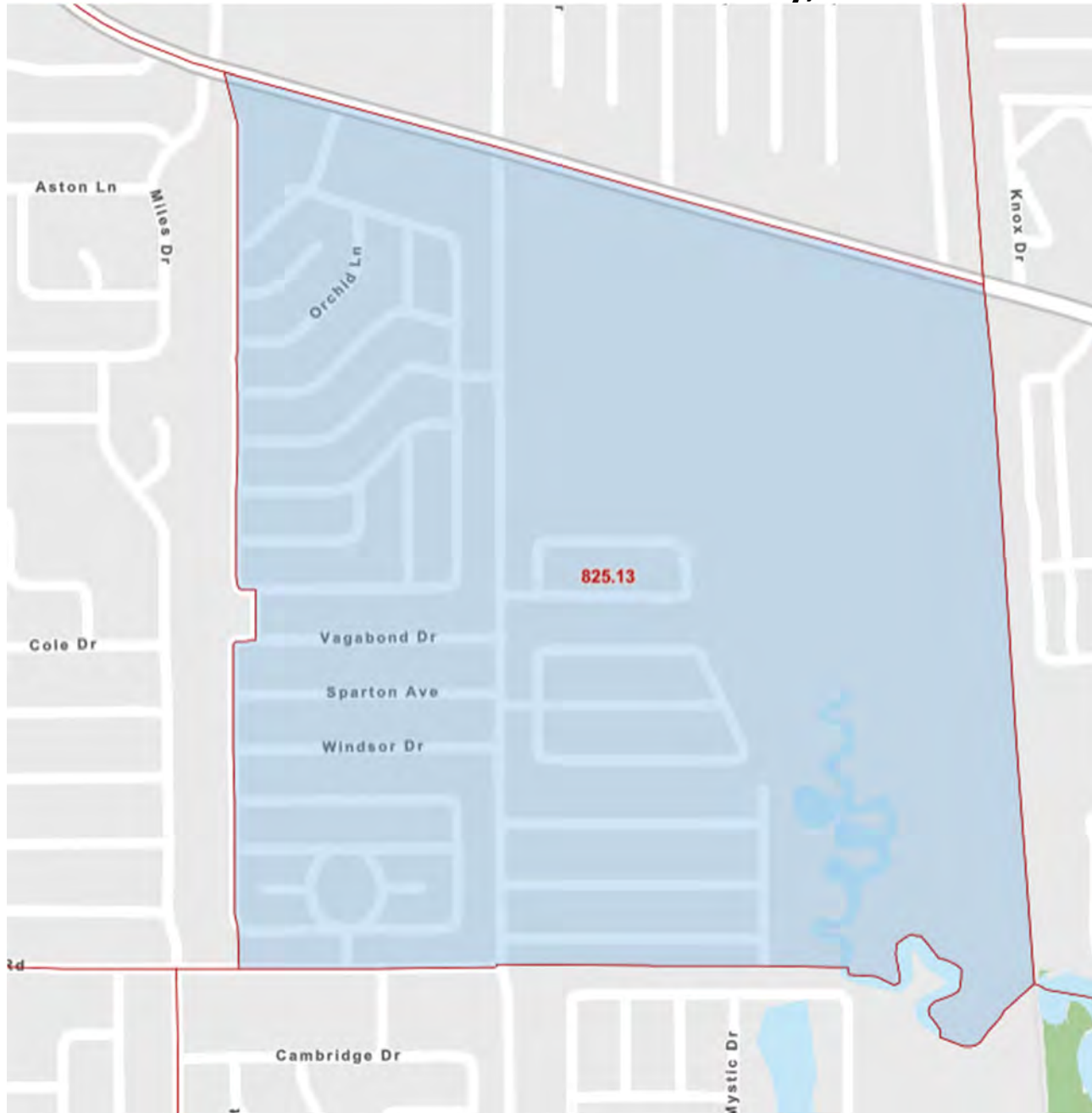
Florida Federally Designated Targeted Area Maps

Census Tract 823.03 in Volusia County, Florida



Florida Federally Designated Targeted Area Maps

Census Tract 825.13 in Volusia County, Florida



Florida Federally Designated Targeted Area Maps

Census Tract 9703.01 in Washington County, Florida

